DRAFT
Traffic Study for the Los Angeles Field Office Headquarters of the Federal Bureau of Investigation (FBI) Los Angeles, CA

Appendices B - I

February 17, 2006

Prepared For:
Burns & McDonnell
9400 Ward Parkway
Kansas City, MO 64114
Phone: (816) 822-3030
Fax: (816) 822-3515

Prepared by:
Katz, Okitsu & Associates
Planning and Engineering
1055 Corporate Center Drive, Suite 300
Monterey Park, California 91754
Telephone: (323) 260-4703
FAX: (323) 260-4705

JA4056

APPENDIX B
Traffic Count Data

DRAFT

<< ACCUTEK >>
<< 21114 TRIGGER LANE >>
<< DIAMOND BAR, CA 91765 >>
<< (909) 595-6199 FAX: (909) 595-6022 >

File Name : 348401
Site Code : 00348401
Start Date : 11/18/2004
Page No : 1

Groups Printed- Turning Movement

	SEPULVEDA BLVD. Southbound				MONTANA AVE. Westbound				SEPULVEDA BLVD. Northbound				MONTANA AVE. Eastbound				
Start Time	Right	Thru	Left	App. Total	Right	Thru	Left	App. Total	Right	Thru	Left	App. Total	Right	Thru	Left	App. Total	Int. Total
Factor	1.0	1.0	1.0		1.0	1.0	1.0		1.0	1.0	1.0		1.0	1.0	1.0		
07:00 AM	18	227	74	319	14	18	4	36	62	47	13	122	4	36	2	42	519
07:15 AM	23	273	98	394	12	23	6	41	71	55	15	141	6	44	3	53	629
07:30 AM	24	289	87	400	28	36	16	80	92	62	20	174	11	44	1	56	710
07:45 AM	30	293	96	419	19	58	12	89	97	97	17	211	12	52	3	67	786
Total	95	1082	355	1532	73	135	38	246	322	261	65	648	33	176	9	218	2644
08:00 AM	31	285	92	408	17	33	13	63	99	76	24	199	11	68	3	82	752
08:15 AM	21	310	73	404	21	35	12	68	123	78	23	224	7	68	3	78	774
08:30 AM	20	300	78	398	19	23	18	60	125	71	28	224	8	76	1	85	767
08:45 AM	23	287	77	387	14	34	17	65	122	97	25	244	12	77	0	89	785
Total	95	1182	320	1597	71	125	60	256	469	322	100	891	38	289	7	334	3078
*** BREAK ***																	
04:00 PM	22	176	19	217	71	84	23	178	26	156	48	230	22	26	5	53	678
04:15 PM	13	193	32	238	52	69	15	136	33	179	53	265	20	22	5	47	686
04:30 PM	15	211	37	263	56	55	12	123	29	181	51	261	19	27	4	50	697
04:45 PM	10	172	26	208	73	74	11	158	36	203	35	274	13	28	6	47	687
Total	60	752	114	926	252	282	61	595	124	719	187	1030	74	103	20	197	2748
05:00 PM	18	167	13	198	50	60	17	127	21	242	34	297	12	25	2	39	661
05:15 PM	9	197	20	226	62	73	13	148	34	248	35	317	17	33	2	52	743
05:30 PM	10	193	28	231	44	60	13	117	27	248	29	304	18	26	1	45	697
05:45 PM	11	205	34	250	76	66	14	156	24	227	30	281	12	24	6	42	729
Total	48	762	95	905	232	259	57	548	106	965	128	1199	59	108	11	178	2830
Grand Total	298	3778	884	4960	628	801	216	1645	1021	2267	480	3768	204	676	47	927	11300
Apprch %	6.0	76.2	17.8		38.2	48.7	13.1		27.1	60.2	12.7		22.0	72.9	5.1		
Total %	2.6	33.4	7.8	43.9	5.6	7.1	1.9	14.6	9.0	20.1	4.2	33.3	1.8	6.0	0.4	8.2	

	SEPULVEDA BLVD. Southbound				MONTANA AVE. Westbound				SEPULVEDA BLVD. Northbound				MONTANA AVE. Eastbound				
Start Time	Right	Thru	Left	App. Total	Right	Thru	Left	App. Total	Right	Thru	Left	App. Total	Right	Thru	Left	App. Total	Int. Total
Peak Hour From 07:00 AM to 08:45 AM - Peak 1 of 1																	
Intersection	07:45 AM																
Volume	102	1188	339	1629	76	149	55	280	444	322	92	858	38	264	10	312	3079
Percent	6.3	72.9	20.8		27.1	53.2	19.6		51.7	37.5	10.7		12.2	84.6	3.2		
07:45 Volume	30	293	96	419	19	58	12	89	97	97	17	211	12	52	3	67	786
Peak Factor																	0.979
High Int.	07:45 AM				07:45 AM				08:15 AM				08:30 AM				
Volume	30	293	96	419	19	58	12	89	123	78	23	224	8	76	1	85	
Peak Factor				0.972				0.787				0.958				0.918	
Peak Hour From 04:00 PM to 05:45 PM - Peak 1 of 1																	
Intersection	05:00 PM																
Volume	48	762	95	905	232	259	57	548	106	965	128	1199	59	108	11	178	2830
Percent	5.3	84.2	10.5		42.3	47.3	10.4		8.8	80.5	10.7		33.1	60.7	6.2		
05:15 Volume	9	197	20	226	62	73	13	148	34	248	35	317	17	33	2	52	743
Peak Factor																	0.952
High Int.	05:45 PM				05:45 PM				05:15 PM				05:15 PM				
Volume	11	205	34	250	76	66	14	156	34	248	35	317	17	33	2	52	
Peak Factor				0.905				0.878				0.946				0.856	

<< ACCUTEK >>
<< 21114 TRIGGER LANE >>
<< DIAMOND BAR, CA 91765 >>
<< (909) 595-6199 FAX: (909) 595-6022 >

File Name : 348424
Site Code : 00348424
Start Date : 11/30/2004
Page No : 1

Groups Printed- Turning Movement

	VETERAN AVE. Southbound				SANTA MONICA BI.(N.SIDE) Westbound				VETERAN AVE. Northbound				SANTA MONICA BI.(N.SIDE) Eastbound				
Start Time	Right	Thru	Left	App. Total	Right	Thru	Left	App. Total	Right	Thru	Left	App. Total	Right	Thru	Left	App. Total	Int. Total
Factor	1.0	1.0	1.0		1.0	1.0	1.0		1.0	1.0	1.0		1.0	1.0	1.0		
07:00 AM	6	12	0	18	12	211	0	223	0	23	13	36	0	204	9	213	490
07:15 AM	3	21	0	24	5	243	1	249	1	29	19	49	0	251	5	256	578
07:30 AM	7	35	0	42	5	257	2	264	2	62	24	88	0	266	9	275	669
07:45 AM	6	41	0	47	3	297	3	303	3	93	12	108	0	289	19	308	766
Total	22	109	0	131	25	1008	6	1039	6	207	68	281	0	1010	42	1052	2503
08:00 AM	13	53	0	66	7	264	4	275	3	100	20	123	0	288	20	308	772
08:15 AM	9	42	2	53	11	284	5	300	2	82	14	98	0	291	17	308	759
08:30 AM	4	58	3	65	7	277	6	290	6	78	15	99	0	287	26	313	767
08:45 AM	7	79	4	90	8	242	4	254	9	102	18	129	0	273	13	286	759
Total	33	232	9	274	33	1067	19	1119	20	362	67	449	0	1139	76	1215	3057
*** BREAK ***																	
04:00 PM	14	113	2	129	6	295	9	310	4	51	11	66	0	251	8	259	764
04:15 PM	10	93	5	108	9	289	11	309	1	39	16	56	0	278	17	295	768
04:30 PM	12	114	2	128	9	294	17	320	1	43	13	57	0	236	9	245	750
04:45 PM	8	112	0	120	13	262	20	295	1	56	12	69	0	265	15	280	764
Total	44	432	9	485	37	1140	57	1234	7	189	52	248	0	1030	49	1079	3046
05:00 PM	7	143	1	151	10	237	14	261	2	71	14	87	0	259	14	273	772
05:15 PM	11	122	0	133	12	235	23	270	5	80	10	95	0	191	18	209	707
05:30 PM	15	124	1	140	7	241	20	268	2	48	17	67	0	260	21	281	756
05:45 PM	14	107	2	123	11	265	22	298	4	74	16	94	0	216	25	241	756
Total	47	496	4	547	40	978	79	1097	13	273	57	343	0	926	78	1004	2991
Grand Total	146	1269	22	1437	135	4193	161	4489	46	1031	244	1321	0	4105	245	4350	11597
Apprch %	10.2	88.3	1.5		3.0	93.4	3.6		3.5	78.0	18.5		0.0	94.4	5.6		
Total %	1.3	10.9	0.2	12.4	1.2	36.2	1.4	38.7	0.4	8.9	2.1	11.4	0.0	35.4	2.1	37.5	

	VETERAN AVE. Southbound				SANTA MONICA BI.(N.SIDE) Westbound				VETERAN AVE. Northbound				SANTA MONICA BI.(N.SIDE) Eastbound				
Start Time	Right	Thru	Left	App. Total	Right	Thru	Left	App. Total	Right	Thru	Left	App. Total	Right	Thru	Left	App. Total	Int. Total
Peak Hour From 07:00 AM to 08:45 AM - Peak 1 of 1																	
Intersection	07:45 AM																
Volume	32	194	5	231	28	1122	18	1168	14	353	61	428	0	1155	82	1237	3064
Percent	13.9	84.0	2.2		2.4	96.1	1.5		3.3	82.5	14.3		0.0	93.4	6.6		
08:00 Volume	13	53	0	66	7	264	4	275	3	100	20	123	0	288	20	308	772
Peak Factor																	0.992
High Int.	08:00 AM				07:45 AM				08:00 AM				08:30 AM				
Volume	13	53	0	66	3	297	3	303	3	100	20	123	0	287	26	313	
Peak Factor				0.875				0.964				0.870				0.988	
Peak Hour From 04:00 PM to 05:45 PM - Peak 1 of 1																	
Intersection	04:15 PM																
Volume	37	462	8	507	41	1082	62	1185	5	209	55	269	0	1038	55	1093	3054
Percent	7.3	91.1	1.6		3.5	91.3	5.2		1.9	77.7	20.4		0.0	95.0	5.0		
05:00 Volume	7	143	1	151	10	237	14	261	2	71	14	87	0	259	14	273	772
Peak Factor																	0.989
High Int.	05:00 PM				04:30 PM				05:00 PM				04:15 PM				
Volume	7	143	1	151	9	294	17	320	2	71	14	87	0	278	17	295	
Peak Factor				0.839				0.926				0.773				0.926	

<< ACCUTEK >>
<< 21114 TRIGGER LANE >>
<< DIAMOND BAR, CA 91765 >>
<< (909) 595-6199 FAX: (909) 595-6022 >

File Name : 348423
Site Code : 00348423
Start Date : 11/16/2004
Page No : 1

Groups Printed- Turning Movement

	OVERLAND AVE. Southbound				NATIONAL BLVD. Westbound				OVERLAND AVE. Northbound				I-10 WB RAMPS Eastbound				
Start Time	Right	Thru	Left	App. Total	Right	Thru	Left	App. Total	Right	Thru	Left	App. Total	Right	Thru	Left	App. Total	Int. Total
Factor	1.0	1.0	1.0		1.0	1.0	1.0		1.0	1.0	1.0		1.0	1.0	1.0		
07:00 AM	24	131	87	242	96	68	15	179	224	208	6	438	113	26	43	182	1041
07:15 AM	31	182	119	332	73	63	12	148	258	216	7	481	102	47	45	194	1155
07:30 AM	33	199	124	356	81	61	17	159	286	207	13	506	120	43	64	227	1248
07:45 AM	37	235	97	369	83	63	21	167	255	243	7	505	104	45	88	237	1278
Total	125	747	427	1299	333	255	65	653	1023	874	33	1930	439	161	240	840	4722
08:00 AM	39	201	106	346	52	55	13	120	219	275	4	498	107	48	93	248	1212
08:15 AM	41	227	97	365	48	52	30	130	244	254	10	508	98	54	86	238	1241
08:30 AM	33	193	101	327	67	50	29	146	259	271	11	541	122	38	100	260	1274
08:45 AM	29	166	110	305	66	56	21	143	267	259	6	532	96	41	105	242	1222
Total	142	787	414	1343	233	213	93	539	989	1059	31	2079	423	181	384	988	4949
*** BREAK ***																	
04:00 PM	49	296	87	432	77	72	40	189	116	172	11	299	104	17	58	179	1099
04:15 PM	48	310	101	459	85	111	44	240	125	199	14	338	95	19	81	195	1232
04:30 PM	62	352	90	504	111	102	34	247	104	191	12	307	90	13	76	179	1237
04:45 PM	46	345	90	481	132	104	38	274	127	198	17	342	79	19	80	178	1275
Total	205	1303	368	1876	405	389	156	950	472	760	54	1286	368	68	295	731	4843
05:00 PM	50	374	89	513	98	109	39	246	128	182	19	329	82	27	65	174	1262
05:15 PM	43	349	99	491	87	108	45	240	107	177	16	300	87	24	62	173	1204
05:30 PM	56	371	77	504	118	92	29	239	121	160	21	302	83	18	54	155	1200
05:45 PM	49	314	112	475	108	94	39	241	125	150	17	292	90	20	59	169	1177
Total	198	1408	377	1983	411	403	152	966	481	669	73	1223	342	89	240	671	4843
Grand Total	670	4245	1586	6501	1382	1260	466	3108	2965	3362	191	6518	1572	499	1159	3230	19357
Apprch %	10.3	65.3	24.4		44.5	40.5	15.0		45.5	51.6	2.9		48.7	15.4	35.9		
Total %	3.5	21.9	8.2	33.6	7.1	6.5	2.4	16.1	15.3	17.4	1.0	33.7	8.1	2.6	6.0	16.7	

	OVERLAND AVE. Southbound				NATIONAL BLVD. Westbound				OVERLAND AVE. Northbound				I-10 WB RAMPS Eastbound				
Start Time	Right	Thru	Left	App. Total	Right	Thru	Left	App. Total	Right	Thru	Left	App. Total	Right	Thru	Left	App. Total	Int. Total
Peak Hour From 07:00 AM to 08:45 AM - Peak 1 of 1																	
Intersection	07:45 AM																
Volume	150	856	401	1407	250	220	93	563	977	1043	32	2052	431	185	367	983	5005
Percent	10.7	60.8	28.5		44.4	39.1	16.5		47.6	50.8	1.6		43.8	18.8	37.3		
07:45 Volume	37	235	97	369	83	63	21	167	255	243	7	505	104	45	88	237	1278
Peak Factor																	0.979
High Int.	07:45 AM				07:45 AM				08:30 AM				08:30 AM				
Volume	37	235	97	369	83	63	21	167	259	271	11	541	122	38	100	260	
Peak Factor				0.953				0.843				0.948				0.945	
Peak Hour From 04:00 PM to 05:45 PM - Peak 1 of 1																	
Intersection	04:15 PM																
Volume	206	1381	370	1957	426	426	155	1007	484	770	62	1316	346	78	302	726	5006
Percent	10.5	70.6	18.9		42.3	42.3	15.4		36.8	58.5	4.7		47.7	10.7	41.6		
04:45 Volume	46	345	90	481	132	104	38	274	127	198	17	342	79	19	80	178	1275
Peak Factor																	0.982
High Int.	05:00 PM				04:45 PM				04:45 PM				04:15 PM				
Volume	50	374	89	513	132	104	38	274	127	198	17	342	95	19	81	195	
Peak Factor				0.954				0.919				0.962				0.931	

<< ACCUTEK >>
<< 21114 TRIGGER LANE >>
<< DIAMOND BAR, CA 91765 >>
<< (909) 595-6199 FAX: (909) 595-6022 >

File Name : 348422
Site Code : 00348422
Start Date : 11/16/2004
Page No : 1

Groups Printed- Turning Movement

	WESTWOOD BLVD. Southbound				NATIONAL BLVD. Westbound				WESTWOOD BLVD. Northbound				NATIONAL BLVD. Eastbound				
Start Time	Right	Thru	Left	App. Total	Right	Thru	Left	App. Total	Right	Thru	Left	App. Total	Right	Thru	Left	App. Total	Int. Total
Factor	1.0	1.0	1.0		1.0	1.0	1.0		1.0	1.0	1.0		1.0	1.0	1.0		
07:00 AM	16	22	33	71	17	64	2	83	3	61	34	98	8	152	44	204	456
07:15 AM	20	25	34	79	17	78	1	96	4	103	43	150	18	143	68	229	554
07:30 AM	29	40	28	97	22	79	0	101	4	149	75	228	25	184	77	286	712
07:45 AM	45	68	29	142	21	114	3	138	6	149	53	208	23	217	70	310	798
Total	110	155	124	389	77	335	6	418	17	462	205	684	74	696	259	1029	2520
08:00 AM	46	69	38	153	19	75	1	95	4	145	54	203	48	220	85	353	804
08:15 AM	24	62	40	126	17	70	1	88	5	134	42	181	53	228	89	370	765
08:30 AM	34	67	41	142	27	61	4	92	9	140	40	189	44	204	70	318	741
08:45 AM	30	59	34	123	37	72	2	111	4	109	45	158	34	210	96	340	732
Total	134	257	153	544	100	278	8	386	22	528	181	731	179	862	340	1381	3042
*** BREAK ***																	
04:00 PM	86	171	44	301	28	112	8	148	6	55	20	81	79	134	53	266	796
04:15 PM	90	178	41	309	34	117	13	164	3	64	22	89	90	143	70	303	865
04:30 PM	94	159	47	300	42	129	13	184	6	50	28	84	81	145	61	287	855
04:45 PM	78	181	44	303	34	130	20	184	9	75	20	104	105	142	76	323	914
Total	348	689	176	1213	138	488	54	680	24	244	90	358	355	564	260	1179	3430
05:00 PM	89	184	39	312	47	126	14	187	7	64	23	94	116	146	67	329	922
05:15 PM	101	175	48	324	36	136	21	193	6	56	21	83	89	157	69	315	915
05:30 PM	105	178	35	318	27	118	14	159	5	63	22	90	114	124	83	321	888
05:45 PM	109	185	42	336	25	132	15	172	9	74	21	104	75	159	69	303	915
Total	404	722	164	1290	135	512	64	711	27	257	87	371	394	586	288	1268	3640
Grand Total	996	1823	617	3436	450	1613	132	2195	90	1491	563	2144	1002	2708	1147	4857	12632
Apprch %	29.0	53.1	18.0		20.5	73.5	6.0		4.2	69.5	26.3		20.6	55.8	23.6		
Total %	7.9	14.4	4.9	27.2	3.6	12.8	1.0	17.4	0.7	11.8	4.5	17.0	7.9	21.4	9.1	38.4	

	WESTWOOD BLVD. Southbound				NATIONAL BLVD. Westbound				WESTWOOD BLVD. Northbound				NATIONAL BLVD. Eastbound				
Start Time	Right	Thru	Left	App. Total	Right	Thru	Left	App. Total	Right	Thru	Left	App. Total	Right	Thru	Left	App. Total	Int. Total
Peak Hour From 07:00 AM to 08:45 AM - Peak 1 of 1																	
Intersection	07:45 AM																
Volume	149	266	148	563	84	320	9	413	24	568	189	781	168	869	314	1351	3108
Percent	26.5	47.2	26.3		20.3	77.5	2.2		3.1	72.7	24.2		12.4	64.3	23.2		
08:00 Volume	46	69	38	153	19	75	1	95	4	145	54	203	48	220	85	353	804
Peak Factor																	0.966
High Int.	08:00 AM				07:45 AM				07:45 AM				08:15 AM				
Volume	46	69	38	153	21	114	3	138	6	149	53	208	53	228	89	370	
Peak Factor				0.920				0.748				0.939				0.913	
Peak Hour From 04:00 PM to 05:45 PM - Peak 1 of 1																	
Intersection	05:00 PM																
Volume	404	722	164	1290	135	512	64	711	27	257	87	371	394	586	288	1268	3640
Percent	31.3	56.0	12.7		19.0	72.0	9.0		7.3	69.3	23.5		31.1	46.2	22.7		
05:00 Volume	89	184	39	312	47	126	14	187	7	64	23	94	116	146	67	329	922
Peak Factor																	0.987
High Int.	05:45 PM				05:15 PM				05:45 PM				05:00 PM				
Volume	109	185	42	336	36	136	21	193	9	74	21	104	116	146	67	329	
Peak Factor				0.960				0.921				0.892				0.964	

<< ACCUTEK >>
<< 21114 TRIGGER LANE >>
<< DIAMOND BAR, CA 91765 >>
<< (909) 595-6199 FAX: (909) 595-6022 >

File Name : 348420
Site Code : 00348420
Start Date : 11/16/2004
Page No : 1

Groups Printed- Turning Movement

	SEPULVEDA BLVD. Southbound				OLYMPIC BLVD. Westbound				SEPULVEDA BLVD. Northbound				OLYMPIC BLVD. Eastbound				
Start Time	Right	Thru	Left	App. Total	Right	Thru	Left	App. Total	Right	Thru	Left	App. Total	Right	Thru	Left	App. Total	Int. Total
Factor	1.0	1.0	1.0		1.0	1.0	1.0		1.0	1.0	1.0		1.0	1.0	1.0		
07:00 AM	13	72	13	98	25	242	15	282	27	167	22	216	14	176	9	199	795
07:15 AM	15	95	17	127	42	377	17	436	36	203	25	264	13	228	13	254	1081
07:30 AM	22	107	14	143	41	496	31	568	41	296	38	375	12	302	16	330	1416
07:45 AM	26	133	22	181	33	576	34	643	40	277	33	350	19	406	19	444	1618
Total	76	407	66	549	141	1691	97	1929	144	943	118	1205	58	1112	57	1227	4910
08:00 AM	37	121	20	178	44	598	20	662	49	284	39	372	22	441	15	478	1690
08:15 AM	40	115	21	176	35	624	29	688	45	293	35	373	16	503	21	540	1777
08:30 AM	31	112	23	166	47	537	31	615	69	260	46	375	12	475	19	506	1662
08:45 AM	52	123	16	191	38	554	29	621	65	266	41	372	21	481	16	518	1702
Total	160	471	80	711	164	2313	109	2586	228	1103	161	1492	71	1900	71	2042	6831
*** BREAK ***																	
04:00 PM	28	248	28	304	43	544	39	626	39	225	22	286	37	423	25	485	1701
04:15 PM	31	261	31	323	39	266	41	346	32	219	24	275	35	438	30	503	1447
04:30 PM	25	268	23	316	42	559	36	637	46	253	21	320	23	432	31	486	1759
04:45 PM	23	246	26	295	47	543	49	639	41	269	25	335	38	407	33	478	1747
Total	107	1023	108	1238	171	1912	165	2248	158	966	92	1216	133	1700	119	1952	6654
05:00 PM	17	254	23	294	33	576	37	646	44	258	22	324	27	443	27	497	1761
05:15 PM	23	282	24	329	51	621	35	707	53	254	18	325	29	450	30	509	1870
05:30 PM	28	263	24	315	28	640	34	702	45	230	24	299	22	451	25	498	1814
05:45 PM	25	249	25	299	36	681	40	757	35	245	20	300	33	439	22	494	1850
Total	93	1048	96	1237	148	2518	146	2812	177	987	84	1248	111	1783	104	1998	7295
Grand Total	436	2949	350	3735	624	8434	517	9575	707	3999	455	5161	373	6495	351	7219	25690
Apprch %	11.7	79.0	9.4		6.5	88.1	5.4		13.7	77.5	8.8		5.2	90.0	4.9		
Total %	1.7	11.5	1.4	14.5	2.4	32.8	2.0	37.3	2.8	15.6	1.8	20.1	1.5	25.3	1.4	28.1	

	SEPULVEDA BLVD. Southbound				OLYMPIC BLVD. Westbound				SEPULVEDA BLVD. Northbound				OLYMPIC BLVD. Eastbound				
Start Time	Right	Thru	Left	App. Total	Right	Thru	Left	App. Total	Right	Thru	Left	App. Total	Right	Thru	Left	App. Total	Int. Total
Peak Hour From 07:00 AM to 08:45 AM - Peak 1 of 1																	
Intersection	08:00 AM																
Volume	160	471	80	711	164	2313	109	2586	228	1103	161	1492	71	1900	71	2042	6831
Percent	22.5	66.2	11.3		6.3	89.4	4.2		15.3	73.9	10.8		3.5	93.0	3.5		
08:15 Volume	40	115	21	176	35	624	29	688	45	293	35	373	16	503	21	540	1777
Peak Factor																	0.961
High Int.	08:45 AM				08:15 AM				08:30 AM				08:15 AM				
Volume	52	123	16	191	35	624	29	688	69	260	46	375	16	503	21	540	
Peak Factor				0.931				0.940				0.995				0.945	
Peak Hour From 04:00 PM to 05:45 PM - Peak 1 of 1																	
Intersection	05:00 PM																
Volume	93	1048	96	1237	148	2518	146	2812	177	987	84	1248	111	1783	104	1998	7295
Percent	7.5	84.7	7.8		5.3	89.5	5.2		14.2	79.1	6.7		5.6	89.2	5.2		
05:15 Volume	23	282	24	329	51	621	35	707	53	254	18	325	29	450	30	509	1870
Peak Factor																	0.975
High Int.	05:15 PM				05:45 PM				05:15 PM				05:15 PM				
Volume	23	282	24	329	36	681	40	757	53	254	18	325	29	450	30	509	
Peak Factor				0.940				0.929				0.960				0.981	

<< ACCUTEK >>
<< 21114 TRIGGER LANE >>
<< DIAMOND BAR, CA 91765 >>
<< (909) 595-6199 FAX: (909) 595-6022 >

File Name : 348419
Site Code : 00348419
Start Date : 11/10/2004
Page No : 1

Groups Printed- Turning Movement

	BEVERLY GLEN BLVD. Southbound				SANTA MONICA BLVD. Westbound				BEVERLY GLEN BLVD. Northbound				SANTA MONICA BLVD. Eastbound				
Start Time	Right	Thru	Left	App. Total	Right	Thru	Left	App. Total	Right	Thru	Left	App. Total	Right	Thru	Left	App. Total	Int. Total
07:00 AM	12	89	38	139	6	198	5	209	3	77	0	80	1	172	15	188	616
07:15 AM	14	135	61	210	9	244	12	265	7	93	5	105	2	203	10	215	795
07:30 AM	18	148	67	233	14	251	12	277	10	110	1	121	8	222	10	240	871
07:45 AM	15	178	68	261	22	275	13	310	9	116	0	125	6	278	10	294	990
Total	59	550	234	843	51	968	42	1061	29	396	6	431	17	875	45	937	3272
08:00 AM	20	173	59	252	19	256	6	281	7	135	1	143	7	274	8	289	965
08:15 AM	13	174	66	253	15	243	7	265	8	144	0	152	8	293	8	309	979
08:30 AM	16	162	60	238	18	205	7	230	10	146	0	156	9	302	12	323	947
08:45 AM	18	170	64	252	19	274	8	301	12	114	0	126	4	343	15	362	1041
Total	67	679	249	995	71	978	28	1077	37	539	1	577	28	1212	43	1283	3932
*** BREAK ***																	
04:00 PM	15	231	52	298	41	271	28	340	15	136	3	154	26	240	13	279	1071
04:15 PM	17	262	50	329	62	265	35	362	15	145	5	165	25	212	12	249	1105
04:30 PM	17	260	53	330	61	299	36	396	20	156	2	178	24	238	15	277	1181
04:45 PM	13	266	75	354	48	274	33	355	13	137	5	155	17	193	10	220	1084
Total	62	1019	230	1311	212	1109	132	1453	63	574	15	652	92	883	50	1025	4441
05:00 PM	13	262	45	320	60	299	36	395	7	140	4	151	32	230	12	274	1140
05:15 PM	19	266	51	336	76	290	33	399	11	162	2	175	36	215	11	262	1172
05:30 PM	17	249	53	319	67	266	34	367	12	144	4	160	39	205	8	252	1098
05:45 PM	15	272	50	337	82	285	34	401	18	152	1	171	35	176	11	222	1131
Total	64	1049	199	1312	285	1140	137	1562	48	598	11	657	142	826	42	1010	4541
Grand Total	252	3297	912	4461	619	4195	339	5153	177	2107	33	2317	279	3796	180	4255	16186
Apprch %	5.6	73.9	20.4		12.0	81.4	6.6		7.6	90.9	1.4		6.6	89.2	4.2		
Total %	1.6	20.4	5.6	27.6	3.8	25.9	2.1	31.8	1.1	13.0	0.2	14.3	1.7	23.5	1.1	26.3	

	BEVERLY GLEN BLVD. Southbound				SANTA MONICA BLVD. Westbound				BEVERLY GLEN BLVD. Northbound				SANTA MONICA BLVD. Eastbound				
Start Time	Right	Thru	Left	App. Total	Right	Thru	Left	App. Total	Right	Thru	Left	App. Total	Right	Thru	Left	App. Total	Int. Total
Peak Hour From 07:00 AM to 08:45 AM - Peak 1 of 1																	
Intersection	08:00 AM																
Volume	67	679	249	995	71	978	28	1077	37	539	1	577	28	1212	43	1283	3932
Percent	6.7	68.2	25.0		6.6	90.8	2.6		6.4	93.4	0.2		2.2	94.5	3.4		
08:45 Volume	18	170	64	252	19	274	8	301	12	114	0	126	4	343	15	362	1041
Peak Factor																	0.944
High Int.	08:15 AM				08:45 AM				08:30 AM				08:45 AM				
Volume	13	174	66	253	19	274	8	301	10	146	0	156	4	343	15	362	
Peak Factor				0.983				0.895				0.925				0.886	
Peak Hour From 04:00 PM to 05:45 PM - Peak 1 of 1																	
Intersection	04:30 PM																
Volume	62	1054	224	1340	245	1162	138	1545	51	595	13	659	109	876	48	1033	4577
Percent	4.6	78.7	16.7		15.9	75.2	8.9		7.7	90.3	2.0		10.6	84.8	4.6		
04:30 Volume	17	260	53	330	61	299	36	396	20	156	2	178	24	238	15	277	1181
Peak Factor																	0.969
High Int.	04:45 PM				05:15 PM				04:30 PM				04:30 PM				
Volume	13	266	75	354	76	290	33	399	20	156	2	178	24	238	15	277	
Peak Factor				0.946				0.968				0.926				0.932	

<< ACCUTEK >>
<< 21114 TRIGGER LANE >>
<< DIAMOND BAR, CA 91765 >>
<< (909) 595-6199 FAX: (909) 595-6022 >

File Name : 348418
Site Code : 00348418
Start Date : 11/16/2004
Page No : 1

Groups Printed- Turning Movement

	WESTWOOD BLVD. Southbound				SANTA MONICA N.SIDE Westbound				WESTWOOD BLVD. Northbound				SANTA MONICA N.SIDE Eastbound				
Start Time	Right	Thru	Left	App. Total	Right	Thru	Left	App. Total	Right	Thru	Left	App. Total	Right	Thru	Left	App. Total	Int. Total
Factor	1.0	1.0	1.0		1.0	1.0	1.0		1.0	1.0	1.0		1.0	1.0	1.0		
07:00 AM	12	63	7	82	7	209	11	227	2	146	6	154	3	246	18	267	730
07:15 AM	15	94	8	117	14	214	13	241	3	174	5	182	1	262	29	292	832
07:30 AM	28	132	14	174	19	244	18	281	5	237	10	252	0	221	36	257	964
07:45 AM	21	176	18	215	15	248	29	292	10	251	6	267	2	261	25	288	1062
Total	76	465	47	588	55	915	71	1041	20	808	27	855	6	990	108	1104	3588
08:00 AM	18	121	17	156	16	273	27	316	4	244	14	262	1	303	19	323	1057
08:15 AM	24	161	20	205	20	280	25	325	9	232	10	251	0	279	22	301	1082
08:30 AM	17	119	15	151	17	284	37	338	8	224	9	241	1	272	33	306	1036
08:45 AM	18	186	9	213	15	273	32	320	4	219	11	234	0	271	22	293	1060
Total	77	587	61	725	68	1110	121	1299	25	919	44	988	2	1125	96	1223	4235
*** BREAK ***																	
04:00 PM	37	246	16	299	10	246	32	288	9	173	14	196	6	235	21	262	1045
04:15 PM	18	230	12	260	18	279	34	331	8	179	13	200	9	218	18	245	1036
04:30 PM	26	266	23	315	23	256	33	312	7	219	8	234	14	238	25	277	1138
04:45 PM	19	256	16	291	25	244	31	300	9	225	11	245	15	253	14	282	1118
Total	100	998	67	1165	76	1025	130	1231	33	796	46	875	44	944	78	1066	4337
05:00 PM	24	254	13	291	29	231	32	292	8	239	6	253	8	254	18	280	1116
05:15 PM	18	241	8	267	24	250	45	319	4	233	9	246	14	282	36	332	1164
05:30 PM	21	259	13	293	25	247	46	318	5	217	12	234	11	214	19	244	1089
05:45 PM	19	233	18	270	26	225	47	298	7	240	9	256	18	248	20	286	1110
Total	82	987	52	1121	104	953	170	1227	24	929	36	989	51	998	93	1142	4479
Grand Total	335	3037	227	3599	303	4003	492	4798	102	3452	153	3707	103	4057	375	4535	16639
Apprch %	9.3	84.4	6.3		6.3	83.4	10.3		2.8	93.1	4.1		2.3	89.5	8.3		
Total %	2.0	18.3	1.4	21.6	1.8	24.1	3.0	28.8	0.6	20.7	0.9	22.3	0.6	24.4	2.3	27.3	

	WESTWOOD BLVD. Southbound				SANTA MONICA N.SIDE Westbound				WESTWOOD BLVD. Northbound				SANTA MONICA N.SIDE Eastbound				
Start Time	Right	Thru	Left	App. Total	Right	Thru	Left	App. Total	Right	Thru	Left	App. Total	Right	Thru	Left	App. Total	Int. Total
Peak Hour From 07:00 AM to 08:45 AM - Peak 1 of 1																	
Intersection	07:45 AM																
Volume	80	577	70	727	68	1085	118	1271	31	951	39	1021	4	1115	99	1218	4237
Percent	11.0	79.4	9.6		5.4	85.4	9.3		3.0	93.1	3.8		0.3	91.5	8.1		
08:15 Volume	24	161	20	205	20	280	25	325	9	232	10	251	0	279	22	301	1082
Peak Factor																	0.979
High Int.	07:45 AM				08:30 AM				07:45 AM				08:00 AM				
Volume	21	176	18	215	17	284	37	338	10	251	6	267	1	303	19	323	
Peak Factor				0.845				0.940				0.956				0.943	
Peak Hour From 04:00 PM to 05:45 PM - Peak 1 of 1																	
Intersection	04:30 PM																
Volume	87	1017	60	1164	101	981	141	1223	28	916	34	978	51	1027	93	1171	4536
Percent	7.5	87.4	5.2		8.3	80.2	11.5		2.9	93.7	3.5		4.4	87.7	7.9		
05:15 Volume	18	241	8	267	24	250	45	319	4	233	9	246	14	282	36	332	1164
Peak Factor																	0.974
High Int.	04:30 PM				05:15 PM				05:00 PM				05:15 PM				
Volume	26	266	23	315	24	250	45	319	8	239	6	253	14	282	36	332	
Peak Factor				0.924				0.958				0.966				0.882	

<< ACCUTEK >>
<< 21114 TRIGGER LANE >>
<< DIAMOND BAR, CA 91765 >>
<< (909) 595-6199 FAX: (909) 595-6022 >

File Name : 348417
Site Code : 00348417
Start Date : 11/16/2004
Page No : 1

Groups Printed- Turning Movement

	SEPULVEDA BLVD. Southbound				SANTA MONICA BLVD. Westbound				SEPULVEDA BLVD. Northbound				SANTA MONICA BLVD. Eastbound				
Start Time	Right	Thru	Left	App. Total	Right	Thru	Left	App. Total	Right	Thru	Left	App. Total	Right	Thru	Left	App. Total	Int. Total
Factor	1.0	1.0	1.0		1.0	1.0	1.0		1.0	1.0	1.0		1.0	1.0	1.0		
07:00 AM	21	105	16	142	9	215	21	245	8	141	37	186	75	283	29	387	960
07:15 AM	22	143	21	186	11	229	22	262	12	213	39	264	94	338	25	457	1169
07:30 AM	28	154	29	211	8	271	19	298	20	229	50	299	86	321	30	437	1245
07:45 AM	31	156	12	199	10	282	26	318	18	286	48	352	94	360	26	480	1349
Total	102	558	78	738	38	997	88	1123	58	869	174	1101	349	1302	110	1761	4723
08:00 AM	32	171	29	232	12	270	29	311	21	247	52	320	93	377	29	499	1362
08:15 AM	30	167	30	227	13	262	25	300	12	280	53	345	92	368	37	497	1369
08:30 AM	32	163	34	229	11	268	27	306	23	286	49	358	82	391	39	512	1405
08:45 AM	31	186	25	242	8	286	19	313	16	272	45	333	87	366	24	477	1365
Total	125	687	118	930	44	1086	100	1230	72	1085	199	1356	354	1502	129	1985	5501
*** BREAK ***																	
04:00 PM	32	326	41	399	17	272	37	326	32	230	37	299	60	274	35	369	1393
04:15 PM	29	264	21	314	21	284	26	331	26	190	35	251	57	345	47	449	1345
04:30 PM	22	296	33	351	14	225	22	261	25	248	40	313	55	324	39	418	1343
04:45 PM	25	237	25	287	20	282	23	325	14	223	38	275	49	334	41	424	1311
Total	108	1123	120	1351	72	1063	108	1243	97	891	150	1138	221	1277	162	1660	5392
05:00 PM	29	290	36	355	21	247	21	289	17	233	42	292	47	331	62	440	1376
05:15 PM	37	277	33	347	18	272	27	317	13	190	38	241	53	340	50	443	1348
05:30 PM	29	266	26	321	22	247	22	291	14	232	36	282	64	317	41	422	1316
05:45 PM	35	270	31	336	19	253	17	289	21	221	25	267	71	389	45	505	1397
Total	130	1103	126	1359	80	1019	87	1186	65	876	141	1082	235	1377	198	1810	5437
Grand Total	465	3471	442	4378	234	4165	383	4782	292	3721	664	4677	1159	5458	599	7216	21053
Apprch %	10.6	79.3	10.1		4.9	87.1	8.0		6.2	79.6	14.2		16.1	75.6	8.3		
Total %	2.2	16.5	2.1	20.8	1.1	19.8	1.8	22.7	1.4	17.7	3.2	22.2	5.5	25.9	2.8	34.3	

	SEPULVEDA BLVD. Southbound				SANTA MONICA BLVD. Westbound				SEPULVEDA BLVD. Northbound				SANTA MONICA BLVD. Eastbound				
Start Time	Right	Thru	Left	App. Total	Right	Thru	Left	App. Total	Right	Thru	Left	App. Total	Right	Thru	Left	App. Total	Int. Total
Peak Hour From 07:00 AM to 08:45 AM - Peak 1 of 1																	
Intersection	08:00 AM																
Volume	125	687	118	930	44	1086	100	1230	72	1085	199	1356	354	1502	129	1985	5501
Percent	13.4	73.9	12.7		3.6	88.3	8.1		5.3	80.0	14.7		17.8	75.7	6.5		
08:30 Volume	32	163	34	229	11	268	27	306	23	286	49	358	82	391	39	512	1405
Peak Factor																	0.979
High Int.	08:45 AM				08:45 AM				08:30 AM				08:30 AM				
Volume	31	186	25	242	8	286	19	313	23	286	49	358	82	391	39	512	
Peak Factor				0.961				0.982				0.947				0.969	
Peak Hour From 03:45 PM to 05:45 PM - Peak 1 of 1																	
Intersection	05:00 PM																
Volume	130	1103	126	1359	80	1019	87	1186	65	876	141	1082	235	1377	198	1810	5437
Percent	9.6	81.2	9.3		6.7	85.9	7.3		6.0	81.0	13.0		13.0	76.1	10.9		
05:45 Volume	35	270	31	336	19	253	17	289	21	221	25	267	71	389	45	505	1397
Peak Factor																	0.973
High Int.	05:00 PM				05:15 PM				05:00 PM				05:45 PM				
Volume	29	290	36	355	18	272	27	317	17	233	42	292	71	389	45	505	
Peak Factor				0.957				0.935				0.926				0.896	

<< ACCUTEK >>
<< 21114 TRIGGER LANE >>
<< DIAMOND BAR, CA 91765 >>
<< (909) 595-6199 FAX: (909) 595-6022 >

File Name : 348416
Site Code : 00348416
Start Date : 11/16/2004
Page No : 1

Groups Printed- Turning Movement

	I-405 NB ON RAMP Southbound				SANTA MONICA BLVD. Westbound				1-405 NB OFF RAMP Northbound				SANTA MONICA BLVD. Eastbound				
Start Time	Right	Thru	Left	App. Total	Right	Thru	Left	App. Total	Right	Thru	Left	App. Total	Right	Thru	Left	App. Total	Int. Total
Factor	1.0	1.0	1.0		1.0	1.0	1.0		1.0	1.0	1.0		1.0	1.0	1.0		
07:00 AM	0	0	0	0	56	226	0	282	217	111	152	480	0	228	86	314	1076
07:15 AM	0	0	0	0	65	238	0	303	202	127	162	491	0	267	93	360	1154
07:30 AM	0	0	0	0	80	301	0	381	196	104	213	513	0	312	99	411	1305
07:45 AM	0	0	0	0	73	313	0	386	172	112	217	501	0	331	112	443	1330
Total	0	0	0	0	274	1078	0	1352	787	454	744	1985	0	1138	390	1528	4865
08:00 AM	0	0	0	0	69	299	0	368	185	126	180	491	0	339	124	463	1322
08:15 AM	0	0	0	0	65	285	0	350	230	119	142	491	0	348	129	477	1318
08:30 AM	0	0	0	0	95	310	0	405	199	136	172	507	0	369	118	487	1399
08:45 AM	0	0	0	0	69	295	0	364	186	118	155	459	0	343	108	451	1274
Total	0	0	0	0	298	1189	0	1487	800	499	649	1948	0	1399	479	1878	5313
*** BREAK ***																	
04:00 PM	0	0	0	0	107	326	0	433	140	144	141	425	0	282	112	394	1252
04:15 PM	0	0	0	0	105	263	0	368	155	155	127	437	0	306	115	421	1226
04:30 PM	0	0	0	0	89	275	0	364	130	133	138	401	0	337	118	455	1220
04:45 PM	0	0	0	0	101	274	0	375	136	121	114	371	0	308	111	419	1165
Total	0	0	0	0	402	1138	0	1540	561	553	520	1634	0	1233	456	1689	4863
05:00 PM	0	0	0	0	106	284	0	390	176	145	122	443	0	279	92	371	1204
05:15 PM	0	0	0	0	112	259	0	371	152	142	146	440	0	278	121	399	1210
05:30 PM	0	0	0	0	81	276	0	357	180	146	148	474	0	270	117	387	1218
05:45 PM	0	0	0	0	82	248	0	330	138	153	133	424	0	335	112	447	1201
Total	0	0	0	0	381	1067	0	1448	646	586	549	1781	0	1162	442	1604	4833
Grand Total	0	0	0	0	1355	4472	0	5827	2794	2092	2462	7348	0	4932	1767	6699	19874
Apprch %	0.0	0.0	0.0		23.3	76.7	0.0		38.0	28.5	33.5		0.0	73.6	26.4		
Total %	0.0	0.0	0.0	0.0	6.8	22.5	0.0	29.3	14.1	10.5	12.4	37.0	0.0	24.8	8.9	33.7	

	I-405 NB ON RAMP Southbound				SANTA MONICA BLVD. Westbound				1-405 NB OFF RAMP Northbound				SANTA MONICA BLVD. Eastbound				
Start Time	Right	Thru	Left	App. Total	Right	Thru	Left	App. Total	Right	Thru	Left	App. Total	Right	Thru	Left	App. Total	Int. Total
Peak Hour From 07:00 AM to 08:45 AM - Peak 1 of 1																	
Intersection	07:45 AM																
Volume	0	0	0	0	302	1207	0	1509	786	493	711	1990	0	1387	483	1870	5369
Percent	0.0	0.0	0.0		20.0	80.0	0.0		39.5	24.8	35.7		0.0	74.2	25.8		
08:30 Volume	0	0	0	0	95	310	0	405	199	136	172	507	0	369	118	487	1399
Peak Factor																	0.959
High Int.	6:45:00 AM				08:30 AM				08:30 AM				08:30 AM				
Volume	0	0	0	0	95	310	0	405	199	136	172	507	0	369	118	487	
Peak Factor								0.931				0.981				0.960	
Peak Hour From 04:00 PM to 05:45 PM - Peak 1 of 1																	
Intersection	04:00 PM																
Volume	0	0	0	0	402	1138	0	1540	561	553	520	1634	0	1233	456	1689	4863
Percent	0.0	0.0	0.0		26.1	73.9	0.0		34.3	33.8	31.8		0.0	73.0	27.0		
04:00 Volume	0	0	0	0	107	326	0	433	140	144	141	425	0	282	112	394	1252
Peak Factor																	0.971
High Int.					04:00 PM				04:15 PM				04:30 PM				
Volume	0	0	0	0	107	326	0	433	155	155	127	437	0	337	118	455	
Peak Factor								0.889				0.935				0.928	

<< ACCUTEK >>
<< 21114 TRIGGER LANE >>
<< DIAMOND BAR, CA 91765 >>
<< (909) 595-6199 FAX: (909) 595-6022 >

File Name : 348415
Site Code : 00348415
Start Date : 11/16/2004
Page No : 1

Groups Printed- Turning Movement

	I-405 SB OFF/RAMP Southbound				SANTA MONICA BLVD. Westbound				I-405 ON/RAMP Northbound				SANTA MONICA BLVD. Eastbound				
Start Time	Right	Thru	Left	App. Total	Right	Thru	Left	App. Total	Right	Thru	Left	App. Total	Right	Thru	Left	App. Total	Int. Total
Factor	1.0	1.0	1.0		1.0	1.0	1.0		1.0	1.0	1.0		1.0	1.0	1.0		
07:00 AM	82	42	119	243	0	265	116	381	0	0	0	0	123	169	0	292	916
07:15 AM	89	68	122	279	0	317	70	387	0	0	0	0	149	227	0	376	1042
07:30 AM	94	44	160	298	0	411	104	515	0	0	0	0	169	269	0	438	1251
07:45 AM	128	60	159	347	0	430	89	519	0	0	0	0	177	283	0	460	1326
Total	393	214	560	1167	0	1423	379	1802	0	0	0	0	618	948	0	1566	4535
08:00 AM	111	69	163	343	0	385	98	483	0	0	0	0	159	305	0	464	1290
08:15 AM	91	57	161	309	0	330	96	426	0	0	0	0	139	318	0	457	1192
08:30 AM	124	39	172	335	0	368	107	475	0	0	0	0	129	310	0	439	1249
08:45 AM	118	60	168	346	0	361	98	459	0	0	0	0	122	296	0	418	1223
Total	444	225	664	1333	0	1444	399	1843	0	0	0	0	549	1229	0	1778	4954
*** BREAK ***																	
04:00 PM	40	58	71	169	0	346	107	453	0	0	0	0	92	335	0	427	1049
04:15 PM	28	37	80	145	0	319	68	387	0	0	0	0	61	346	0	407	939
04:30 PM	43	43	85	171	0	316	87	403	0	0	0	0	89	370	0	459	1033
04:45 PM	32	44	103	179	0	305	78	383	0	0	0	0	94	322	0	416	978
Total	143	182	339	664	0	1286	340	1626	0	0	0	0	336	1373	0	1709	3999
05:00 PM	36	39	97	172	0	330	93	423	0	0	0	0	86	255	0	341	936
05:15 PM	43	42	90	175	0	324	78	402	0	0	0	0	95	321	0	416	993
05:30 PM	39	35	82	156	0	326	84	410	0	0	0	0	87	312	0	399	965
05:45 PM	52	32	88	172	0	320	80	400	0	0	0	0	100	351	0	451	1023
Total	170	148	357	675	0	1300	335	1635	0	0	0	0	368	1239	0	1607	3917
Grand Total	1150	769	1920	3839	0	5453	1453	6906	0	0	0	0	1871	4789	0	6660	17405
Apprch %	30.0	20.0	50.0		0.0	79.0	21.0		0.0	0.0	0.0		28.1	71.9	0.0		
Total %	6.6	4.4	11.0	22.1	0.0	31.3	8.3	39.7	0.0	0.0	0.0	0.0	10.7	27.5	0.0	38.3	

	I-405 SB OFF/RAMP Southbound				SANTA MONICA BLVD. Westbound				I-405 ON/RAMP Northbound				SANTA MONICA BLVD. Eastbound				
Start Time	Right	Thru	Left	App. Total	Right	Thru	Left	App. Total	Right	Thru	Left	App. Total	Right	Thru	Left	App. Total	Int. Total
Peak Hour From 07:00 AM to 08:45 AM - Peak 1 of 1																	
Intersection	07:30 AM																
Volume	424	230	643	1297	0	1556	387	1943	0	0	0	0	644	1175	0	1819	5059
Percent	32.7	17.7	49.6		0.0	80.1	19.9		0.0	0.0	0.0		35.4	64.6	0.0		
07:45 Volume	128	60	159	347	0	430	89	519	0	0	0	0	177	283	0	460	1326
Peak Factor																	0.954
High Int.	07:45 AM				07:45 AM				6:45:00 AM				08:00 AM				
Volume	128	60	159	347	0	430	89	519	0	0	0	0	159	305	0	464	
Peak Factor				0.934				0.936								0.980	
Peak Hour From 04:00 PM to 05:45 PM - Peak 1 of 1																	
Intersection	04:00 PM																
Volume	143	182	339	664	0	1286	340	1626	0	0	0	0	336	1373	0	1709	3999
Percent	21.5	27.4	51.1		0.0	79.1	20.9		0.0	0.0	0.0		19.7	80.3	0.0		
04:00 Volume	40	58	71	169	0	346	107	453	0	0	0	0	92	335	0	427	1049
Peak Factor																	0.953
High Int.	04:45 PM				04:00 PM								04:30 PM				
Volume	32	44	103	179	0	346	107	453	0	0	0	0	89	370	0	459	
Peak Factor				0.927				0.897								0.931	

<< ACCUTEK >>
<< 21114 TRIGGER LANE >>
<< DIAMOND BAR, CA 91765 >>
<< (909) 595-6199 FAX: (909) 595-6022 >

File Name : 348414
Site Code : 00348414
Start Date : 11/10/2004
Page No : 1

Groups Printed- Turning Movement

	BARRINGTON AVE. Southbound				SANTA MONICA BLVD. Westbound				BARRINGTON AVE. Northbound				SANTA MONICA BLVD. Eastbound				
Start Time	Right	Thru	Left	App. Total	Right	Thru	Left	App. Total	Right	Thru	Left	App. Total	Right	Thru	Left	App. Total	Int. Total
Factor	1.0	1.0	1.0		1.0	1.0	1.0		1.0	1.0	1.0		1.0	1.0	1.0		
07:00 AM	2	43	19	64	15	183	11	209	18	87	15	120	9	161	4	174	567
07:15 AM	5	54	17	76	22	225	9	256	22	101	12	135	13	213	6	232	699
07:30 AM	12	93	21	126	31	278	13	322	21	130	24	175	14	230	3	247	870
07:45 AM	11	137	28	176	21	332	22	375	20	144	23	187	8	247	9	264	1002
Total	30	327	85	442	89	1018	55	1162	81	462	74	617	44	851	22	917	3138
08:00 AM	13	142	30	185	17	287	18	322	28	137	17	182	16	262	10	288	977
08:15 AM	15	134	26	175	19	261	20	300	26	149	23	198	7	313	8	328	1001
08:30 AM	7	168	24	199	13	292	17	322	21	168	15	204	5	323	9	337	1062
08:45 AM	7	141	28	176	20	324	17	361	17	150	19	186	9	272	11	292	1015
Total	42	585	108	735	69	1164	72	1305	92	604	74	770	37	1170	38	1245	4055
*** BREAK ***																	
04:00 PM	13	145	15	173	21	272	21	314	32	139	26	197	5	297	8	310	994
04:15 PM	12	127	23	162	24	277	23	324	20	125	27	172	11	349	6	366	1024
04:30 PM	16	128	29	173	22	275	27	324	25	126	20	171	9	334	15	358	1026
04:45 PM	11	137	21	169	25	281	19	325	31	113	22	166	12	354	18	384	1044
Total	52	537	88	677	92	1105	90	1287	108	503	95	706	37	1334	47	1418	4088
05:00 PM	16	148	24	188	32	241	23	296	28	116	16	160	13	307	17	337	981
05:15 PM	12	131	16	159	34	224	27	285	28	127	15	170	15	318	8	341	955
05:30 PM	13	139	25	177	30	265	27	322	31	130	13	174	10	376	7	393	1066
05:45 PM	10	148	20	178	28	244	19	291	37	133	20	190	9	338	5	352	1011
Total	51	566	85	702	124	974	96	1194	124	506	64	694	47	1339	37	1423	4013
Grand Total	175	2015	366	2556	374	4261	313	4948	405	2075	307	2787	165	4694	144	5003	15294
Apprch %	6.8	78.8	14.3		7.6	86.1	6.3		14.5	74.5	11.0		3.3	93.8	2.9		
Total %	1.1	13.2	2.4	16.7	2.4	27.9	2.0	32.4	2.6	13.6	2.0	18.2	1.1	30.7	0.9	32.7	

	BARRINGTON AVE. Southbound				SANTA MONICA BLVD. Westbound				BARRINGTON AVE. Northbound				SANTA MONICA BLVD. Eastbound				
Start Time	Right	Thru	Left	App. Total	Right	Thru	Left	App. Total	Right	Thru	Left	App. Total	Right	Thru	Left	App. Total	Int. Total
Peak Hour From 07:00 AM to 08:30 AM - Peak 1 of 1																	
Intersection	07:45 AM																
Volume	46	581	108	735	70	1172	77	1319	95	598	78	771	36	1145	36	1217	4042
Percent	6.3	79.0	14.7		5.3	88.9	5.8		12.3	77.6	10.1		3.0	94.1	3.0		
08:30 Volume	7	168	24	199	13	292	17	322	21	168	15	204	5	323	9	337	1062
Peak Factor																	0.952
High Int.	08:30 AM				07:45 AM				08:30 AM				08:30 AM				
Volume	7	168	24	199	21	332	22	375	21	168	15	204	5	323	9	337	
Peak Factor				0.923				0.879				0.945				0.903	
Peak Hour From 03:45 PM to 05:45 PM - Peak 1 of 1																	
Intersection	04:00 PM																
Volume	52	537	88	677	92	1105	90	1287	108	503	95	706	37	1334	47	1418	4088
Percent	7.7	79.3	13.0		7.1	85.9	7.0		15.3	71.2	13.5		2.6	94.1	3.3		
04:45 Volume	11	137	21	169	25	281	19	325	31	113	22	166	12	354	18	384	1044
Peak Factor																	0.979
High Int.	04:00 PM				04:45 PM				04:00 PM				04:45 PM				
Volume	13	145	15	173	25	281	19	325	32	139	26	197	12	354	18	384	
Peak Factor				0.978				0.990				0.896				0.923	

<< ACCUTEK >>
<< 21114 TRIGGER LANE >>
<< DIAMOND BAR, CA 91765 >>
<< (909) 595-6199 FAX: (909) 595-6022 >

File Name : 348413
Site Code : 00348413
Start Date : 11/18/2004
Page No : 1

Groups Printed- Turning Movement

	BUNDY DR. Southbound				WILSHIRE BLVD. Westbound				BUNDY DR. Northbound				WILSHIRE BLVD. Eastbound				
Start Time	Right	Thru	Left	App. Total	Right	Thru	Left	App. Total	Right	Thru	Left	App. Total	Right	Thru	Left	App. Total	Int. Total
Factor	1.0	1.0	1.0		1.0	1.0	1.0		1.0	1.0	1.0		1.0	1.0	1.0		
07:00 AM	14	54	13	81	8	204	18	230	20	99	34	153	14	174	7	195	659
07:15 AM	10	89	22	121	20	252	20	292	28	143	42	213	18	236	15	269	895
07:30 AM	8	110	29	147	18	307	27	352	34	195	46	275	24	257	11	292	1066
07:45 AM	14	168	36	218	16	357	27	400	29	154	41	224	21	268	13	302	1144
Total	46	421	100	567	62	1120	92	1274	111	591	163	865	77	935	46	1058	3764
08:00 AM	16	231	27	274	15	303	28	346	22	199	32	253	19	266	22	307	1180
08:15 AM	9	181	32	222	20	351	34	405	24	165	54	243	41	270	22	333	1203
08:30 AM	16	191	26	233	13	358	23	394	29	130	49	208	24	264	13	301	1136
08:45 AM	29	196	24	249	15	363	29	407	17	139	62	218	36	210	22	268	1142
Total	70	799	109	978	63	1375	114	1552	92	633	197	922	120	1010	79	1209	4661
*** BREAK ***																	
04:00 PM	8	227	24	259	19	334	25	378	31	170	41	242	48	351	16	415	1294
04:15 PM	12	209	28	249	15	356	24	395	26	182	35	243	36	354	20	410	1297
04:30 PM	19	202	40	261	22	335	30	387	35	157	32	224	33	299	25	357	1229
04:45 PM	15	224	33	272	17	306	25	348	35	189	35	259	39	341	24	404	1283
Total	54	862	125	1041	73	1331	104	1508	127	698	143	968	156	1345	85	1586	5103
05:00 PM	26	184	36	246	23	336	34	393	29	195	53	277	34	328	19	381	1297
05:15 PM	31	168	29	228	27	369	19	415	32	217	49	298	36	339	33	408	1349
05:30 PM	19	165	43	227	34	344	26	404	20	206	47	273	34	321	26	381	1285
05:45 PM	11	138	25	174	29	350	31	410	32	245	53	330	38	256	18	312	1226
Total	87	655	133	875	113	1399	110	1622	113	863	202	1178	142	1244	96	1482	5157
Grand Total	257	2737	467	3461	311	5225	420	5956	443	2785	705	3933	495	4534	306	5335	18685
Apprch %	7.4	79.1	13.5		5.2	87.7	7.1		11.3	70.8	17.9		9.3	85.0	5.7		
Total %	1.4	14.6	2.5	18.5	1.7	28.0	2.2	31.9	2.4	14.9	3.8	21.0	2.6	24.3	1.6	28.6	

	BUNDY DR. Southbound				WILSHIRE BLVD. Westbound				BUNDY DR. Northbound				WILSHIRE BLVD. Eastbound				
Start Time	Right	Thru	Left	App. Total	Right	Thru	Left	App. Total	Right	Thru	Left	App. Total	Right	Thru	Left	App. Total	Int. Total
Peak Hour From 07:00 AM to 08:45 AM - Peak 1 of 1																	
Intersection	07:45 AM																
Volume	55	771	121	947	64	1369	112	1545	104	648	176	928	105	1068	70	1243	4663
Percent	5.8	81.4	12.8		4.1	88.6	7.2		11.2	69.8	19.0		8.4	85.9	5.6		
08:15 Volume	9	181	32	222	20	351	34	405	24	165	54	243	41	270	22	333	1203
Peak Factor																	0.969
High Int.	08:00 AM				08:15 AM				08:00 AM				08:15 AM				
Volume	16	231	27	274	20	351	34	405	22	199	32	253	41	270	22	333	
Peak Factor				0.864				0.954				0.917				0.933	
Peak Hour From 04:00 PM to 05:45 PM - Peak 1 of 1																	
Intersection	04:45 PM																
Volume	91	741	141	973	101	1355	104	1560	116	807	184	1107	143	1329	102	1574	5214
Percent	9.4	76.2	14.5		6.5	86.9	6.7		10.5	72.9	16.6		9.1	84.4	6.5		
05:15 Volume	31	168	29	228	27	369	19	415	32	217	49	298	36	339	33	408	1349
Peak Factor																	0.966
High Int.	04:45 PM				05:15 PM				05:15 PM				05:15 PM				
Volume	15	224	33	272	27	369	19	415	32	217	49	298	36	339	33	408	
Peak Factor				0.894				0.940				0.929				0.964	

<< ACCUTEK >>
<< 21114 TRIGGER LANE >>
<< DIAMOND BAR, CA 91765 >>
<< (909) 595-6199 FAX: (909) 595-6022 >

File Name : 348412
Site Code : 00348412
Start Date : 11/10/2004
Page No : 1

Groups Printed- Turning Movement

	SAN VICENTE BLVD. Southbound				WILSHIRE BLVD. Westbound				FEDERAL AVE. Northbound				WILSHIRE BLVD. Eastbound				
Start Time	Right	Thru	Left	App. Total	Right	Thru	Left	App. Total	Right	Thru	Left	App. Total	Right	Thru	Left	App. Total	Int. Total
Factor	1.0	1.0	1.0		1.0	1.0	1.0		1.0	1.0	1.0		1.0	1.0	1.0		
07:00 AM	3	23	236	262	176	349	10	535	21	22	8	51	6	313	4	323	1171
07:15 AM	11	40	276	327	255	388	13	656	25	49	14	88	7	363	3	373	1444
07:30 AM	9	55	315	379	252	520	11	783	41	43	17	101	3	461	5	469	1732
07:45 AM	10	83	350	443	228	508	20	756	50	48	36	134	10	376	8	394	1727
Total	33	201	1177	1411	911	1765	54	2730	137	162	75	374	26	1513	20	1559	6074
08:00 AM	5	87	346	438	196	515	22	733	51	65	39	155	12	347	4	363	1689
08:15 AM	7	105	329	441	183	520	25	728	39	47	38	124	14	281	5	300	1593
08:30 AM	8	102	318	428	166	589	29	784	38	41	24	103	15	291	4	310	1625
08:45 AM	10	93	259	362	205	555	22	782	37	60	35	132	20	285	9	314	1590
Total	30	387	1252	1669	750	2179	98	3027	165	213	136	514	61	1204	22	1287	6497
*** BREAK ***																	
04:00 PM	9	77	301	387	220	389	30	639	40	64	21	125	17	389	9	415	1566
04:15 PM	20	95	261	376	212	417	26	655	45	75	18	138	18	408	11	437	1606
04:30 PM	15	85	276	376	261	418	27	706	43	76	18	137	17	408	9	434	1653
04:45 PM	7	95	298	400	312	494	33	839	46	68	25	139	16	357	10	383	1761
Total	51	352	1136	1539	1005	1718	116	2839	174	283	82	539	68	1562	39	1669	6586
05:00 PM	13	63	318	394	213	461	37	711	48	88	26	162	13	396	6	415	1682
05:15 PM	17	79	303	399	222	425	42	689	52	74	27	153	11	360	8	379	1620
05:30 PM	13	100	330	443	209	452	37	698	68	82	17	167	9	378	4	391	1699
05:45 PM	14	69	295	378	221	422	28	671	73	105	22	200	9	400	3	412	1661
Total	57	311	1246	1614	865	1760	144	2769	241	349	92	682	42	1534	21	1597	6662
Grand Total	171	1251	4811	6233	3531	7422	412	11365	717	1007	385	2109	197	5813	102	6112	25819
Apprch %	2.7	20.1	77.2		31.1	65.3	3.6		34.0	47.7	18.3		3.2	95.1	1.7		
Total %	0.7	4.8	18.6	24.1	13.7	28.7	1.6	44.0	2.8	3.9	1.5	8.2	0.8	22.5	0.4	23.7	

	SAN VICENTE BLVD. Southbound				WILSHIRE BLVD. Westbound				FEDERAL AVE. Northbound				WILSHIRE BLVD. Eastbound				
Start Time	Right	Thru	Left	App. Total	Right	Thru	Left	App. Total	Right	Thru	Left	App. Total	Right	Thru	Left	App. Total	Int. Total
Peak Hour From 07:00 AM to 08:45 AM - Peak 1 of 1																	
Intersection	07:30 AM																
Volume	31	330	1340	1701	859	2063	78	3000	181	203	130	514	39	1465	22	1526	6741
Percent	1.8	19.4	78.8		28.6	68.8	2.6		35.2	39.5	25.3		2.6	96.0	1.4		
07:30 Volume	9	55	315	379	252	520	11	783	41	43	17	101	3	461	5	469	1732
Peak Factor																	0.973
High Int.	07:45 AM				07:30 AM				08:00 AM				07:30 AM				
Volume	10	83	350	443	252	520	11	783	51	65	39	155	3	461	5	469	
Peak Factor				0.960				0.958				0.829				0.813	
Peak Hour From 04:00 PM to 05:45 PM - Peak 1 of 1																	
Intersection	04:45 PM																
Volume	50	337	1249	1636	956	1832	149	2937	214	312	95	621	49	1491	28	1568	6762
Percent	3.1	20.6	76.3		32.6	62.4	5.1		34.5	50.2	15.3		3.1	95.1	1.8		
04:45 Volume	7	95	298	400	312	494	33	839	46	68	25	139	16	357	10	383	1761
Peak Factor																	0.960
High Int.	05:30 PM				04:45 PM				05:30 PM				05:00 PM				
Volume	13	100	330	443	312	494	33	839	68	82	17	167	13	396	6	415	
Peak Factor				0.923				0.875				0.930				0.945	

<< ACCUTEK >>
<< 21114 TRIGGER LANE >>
<< DIAMOND BAR, CA 91765 >>
<< (909) 595-6199 FAX: (909) 595-6022 >

File Name : 348411
Site Code : 00348411
Start Date : 11/18/2004
Page No : 1

Groups Printed- Turning Movement

	SEPULVEDA BLVD. Southbound				WILSHIRE BLVD. Westbound				SEPULVEDA BLVD. Northbound				WILSHIRE BLVD. Eastbound				
Start Time	Right	Thru	Left	App. Total	Right	Thru	Left	App. Total	Right	Thru	Left	App. Total	Right	Thru	Left	App. Total	Int. Total
Factor	1.0	1.0	1.0		1.0	1.0	1.0		1.0	1.0	1.0		1.0	1.0	1.0		
07:00 AM	50	128	49	227	12	596	19	627	52	43	22	117	21	492	8	521	1492
07:15 AM	46	144	53	243	18	678	23	719	71	54	25	150	30	595	12	637	1749
07:30 AM	62	157	53	272	12	762	24	798	54	81	33	168	36	653	11	700	1938
07:45 AM	55	136	50	241	14	714	26	754	73	95	31	199	45	674	15	734	1928
Total	213	565	205	983	56	2750	92	2898	250	273	111	634	132	2414	46	2592	7107
08:00 AM	56	151	66	273	11	623	32	666	72	88	34	194	37	616	15	668	1801
08:15 AM	46	160	51	257	16	733	47	796	76	99	39	214	34	640	19	693	1960
08:30 AM	57	144	63	264	25	621	40	686	54	79	28	161	31	587	11	629	1740
08:45 AM	40	132	58	230	17	729	39	785	79	96	34	209	44	599	16	659	1883
Total	199	587	238	1024	69	2706	158	2933	281	362	135	778	146	2442	61	2649	7384
*** BREAK ***																	
04:00 PM	24	223	48	295	51	715	50	816	47	179	30	256	12	662	44	718	2085
04:15 PM	35	179	55	269	67	697	79	843	62	182	37	281	19	605	55	679	2072
04:30 PM	33	172	53	258	48	705	87	840	43	126	28	197	32	610	39	681	1976
04:45 PM	26	178	49	253	57	691	80	828	54	147	34	235	23	534	49	606	1922
Total	118	752	205	1075	223	2808	296	3327	206	634	129	969	86	2411	187	2684	8055
05:00 PM	24	153	53	230	45	718	68	831	42	207	34	283	29	552	52	633	1977
05:15 PM	19	164	47	230	47	723	79	849	47	171	32	250	25	516	49	590	1919
05:30 PM	34	203	51	288	55	708	75	838	43	176	25	244	22	637	48	707	2077
05:45 PM	32	167	45	244	49	728	76	853	56	201	36	293	23	671	51	745	2135
Total	109	687	196	992	196	2877	298	3371	188	755	127	1070	99	2376	200	2675	8108
Grand Total	639	2591	844	4074	544	11141	844	12529	925	2024	502	3451	463	9643	494	10600	30654
Apprch %	15.7	63.6	20.7		4.3	88.9	6.7		26.8	58.6	14.5		4.4	91.0	4.7		
Total %	2.1	8.5	2.8	13.3	1.8	36.3	2.8	40.9	3.0	6.6	1.6	11.3	1.5	31.5	1.6	34.6	

	SEPULVEDA BLVD. Southbound				WILSHIRE BLVD. Westbound				SEPULVEDA BLVD. Northbound				WILSHIRE BLVD. Eastbound				
Start Time	Right	Thru	Left	App. Total	Right	Thru	Left	App. Total	Right	Thru	Left	App. Total	Right	Thru	Left	App. Total	Int. Total
Peak Hour From 07:00 AM to 08:45 AM - Peak 1 of 1																	
Intersection	07:30 AM																
Volume	219	604	220	1043	53	2832	129	3014	275	363	137	775	152	2583	60	2795	7627
Percent	21.0	57.9	21.1		1.8	94.0	4.3		35.5	46.8	17.7		5.4	92.4	2.1		
08:15 Volume	46	160	51	257	16	733	47	796	76	99	39	214	34	640	19	693	1960
Peak Factor																	0.973
High Int.	08:00 AM				07:30 AM				08:15 AM				07:45 AM				
Volume	56	151	66	273	12	762	24	798	76	99	39	214	45	674	15	734	
Peak Factor				0.955				0.944				0.905				0.952	
Peak Hour From 04:00 PM to 05:45 PM - Peak 1 of 1																	
Intersection	05:00 PM																
Volume	109	687	196	992	196	2877	298	3371	188	755	127	1070	99	2376	200	2675	8108
Percent	11.0	69.3	19.8		5.8	85.3	8.8		17.6	70.6	11.9		3.7	88.8	7.5		
05:45 Volume	32	167	45	244	49	728	76	853	56	201	36	293	23	671	51	745	2135
Peak Factor																	0.949
High Int.	05:30 PM				05:45 PM				05:45 PM				05:45 PM				
Volume	34	203	51	288	49	728	76	853	56	201	36	293	23	671	51	745	
Peak Factor				0.861				0.988				0.913				0.898	

<< ACCUTEK >>
<< 21114 TRIGGER LANE >>
<< DIAMOND BAR, CA 91765 >>
<< (909) 595-6199 FAX: (909) 595-6022 >

File Name : 348410
Site Code : 00348410
Start Date : 11/18/2004
Page No : 1

Groups Printed- Turning Movement

	VETERAN AVE. Southbound				WILSHIRE BLVD. Westbound				VETERAN AVE. Northbound				WILSHIRE BLVD. Eastbound				
Start Time	Right	Thru	Left	App. Total	Right	Thru	Left	App. Total	Right	Thru	Left	App. Total	Right	Thru	Left	App. Total	Int. Total
Factor	1.0	1.0	1.0		1.0	1.0	1.0		1.0	1.0	1.0		1.0	1.0	1.0		
07:00 AM	47	27	11	85	9	438	14	461	11	37	34	82	30	644	73	747	1375
07:15 AM	77	43	17	137	19	550	20	589	19	54	47	120	38	749	112	899	1745
07:30 AM	91	51	31	173	14	615	15	644	22	96	69	187	31	765	126	922	1926
07:45 AM	83	47	26	156	17	639	11	667	18	111	51	180	52	895	167	1114	2117
Total	298	168	85	551	59	2242	60	2361	70	298	201	569	151	3053	478	3682	7163
08:00 AM	88	49	27	164	10	670	16	696	14	117	65	196	43	790	132	965	2021
08:15 AM	76	53	35	164	14	667	27	708	18	125	53	196	37	786	105	928	1996
08:30 AM	60	42	29	131	12	552	31	595	21	113	58	192	30	841	98	969	1887
08:45 AM	71	44	34	149	16	487	30	533	37	94	47	178	29	837	117	983	1843
Total	295	188	125	608	52	2376	104	2532	90	449	223	762	139	3254	452	3845	7747
*** BREAK ***																	
04:00 PM	191	114	21	326	14	699	25	738	40	114	43	197	37	588	85	710	1971
04:15 PM	175	106	18	299	12	698	24	734	42	98	62	202	23	586	84	693	1928
04:30 PM	179	114	12	305	13	724	30	767	74	137	53	264	36	592	87	715	2051
04:45 PM	200	109	21	330	21	675	19	715	35	109	60	204	30	499	95	624	1873
Total	745	443	72	1260	60	2796	98	2954	191	458	218	867	126	2265	351	2742	7823
05:00 PM	249	125	24	398	19	716	23	758	58	144	58	260	26	525	100	651	2067
05:15 PM	256	141	26	423	13	702	20	735	53	145	43	241	29	492	81	602	2001
05:30 PM	216	102	30	348	14	661	19	694	56	156	59	271	23	575	94	692	2005
05:45 PM	167	113	21	301	17	745	16	778	62	163	76	301	36	671	137	844	2224
Total	888	481	101	1470	63	2824	78	2965	229	608	236	1073	114	2263	412	2789	8297
Grand Total	2226	1280	383	3889	234	10238	340	10812	580	1813	878	3271	530	10835	1693	13058	31030
Apprch %	57.2	32.9	9.8		2.2	94.7	3.1		17.7	55.4	26.8		4.1	83.0	13.0		
Total %	7.2	4.1	1.2	12.5	0.8	33.0	1.1	34.8	1.9	5.8	2.8	10.5	1.7	34.9	5.5	42.1	

	VETERAN AVE. Southbound				WILSHIRE BLVD. Westbound				VETERAN AVE. Northbound				WILSHIRE BLVD. Eastbound				
Start Time	Right	Thru	Left	App. Total	Right	Thru	Left	App. Total	Right	Thru	Left	App. Total	Right	Thru	Left	App. Total	Int. Total
Peak Hour From 07:00 AM to 08:45 AM - Peak 1 of 1																	
Intersection	07:30 AM																
Volume	338	200	119	657	55	2591	69	2715	72	449	238	759	163	3236	530	3929	8060
Percent	51.4	30.4	18.1		2.0	95.4	2.5		9.5	59.2	31.4		4.1	82.4	13.5		
07:45 Volume	83	47	26	156	17	639	11	667	18	111	51	180	52	895	167	1114	2117
Peak Factor																	0.952
High Int.	07:30 AM				08:15 AM				08:00 AM				07:45 AM				
Volume	91	51	31	173	14	667	27	708	14	117	65	196	52	895	167	1114	
Peak Factor				0.949				0.959				0.968				0.882	
Peak Hour From 04:00 PM to 05:45 PM - Peak 1 of 1																	
Intersection	05:00 PM																
Volume	888	481	101	1470	63	2824	78	2965	229	608	236	1073	114	2263	412	2789	8297
Percent	60.4	32.7	6.9		2.1	95.2	2.6		21.3	56.7	22.0		4.1	81.1	14.8		
05:45 Volume	167	113	21	301	17	745	16	778	62	163	76	301	36	671	137	844	2224
Peak Factor																	0.933
High Int.	05:15 PM				05:45 PM				05:45 PM				05:45 PM				
Volume	256	141	26	423	17	745	16	778	62	163	76	301	36	671	137	844	
Peak Factor				0.869				0.953				0.891				0.826	

<< ACCUTEK >>
<< 21114 TRIGGER LANE >>
<< DIAMOND BAR, CA 91765 >>
<< (909) 595-6199 FAX: (909) 595-6022 >

File Name : 348409
Site Code : 00348409
Start Date : 11/18/2004
Page No : 1

Groups Printed- 1 - Turning Movement

	WESTWOOD BLVD. Southbound				WILSHIRE BLVD. Westbound				WESTWOOD BLVD. Northbound				WILSHIRE BLVD. Eastbound				
Start Time	Right	Thru	Left	App. Total	Right	Thru	Left	App. Total	Right	Thru	Left	App. Total	Right	Thru	Left	App. Total	Int. Total
Factor	1.0	1.0	1.0		1.0	1.0	1.0		1.0	1.0	1.0		1.0	1.0	1.0		
07:00 AM	38	37	8	83	13	382	18	413	12	97	20	129	39	353	117	509	1134
07:15 AM	43	43	11	97	16	495	19	530	15	145	23	183	37	491	106	634	1444
07:30 AM	52	72	9	133	14	487	27	528	14	206	36	256	31	529	105	665	1582
07:45 AM	49	89	10	148	16	512	35	563	20	217	33	270	36	596	110	742	1723
Total	182	241	38	461	59	1876	99	2034	61	665	112	838	143	1969	438	2550	5883
08:00 AM	45	72	17	134	20	501	33	554	16	202	57	275	41	561	103	705	1668
08:15 AM	47	60	14	121	26	506	41	573	24	214	34	272	36	593	115	744	1710
08:30 AM	52	79	16	147	23	504	43	570	17	230	41	288	35	581	107	723	1728
08:45 AM	58	84	19	161	18	548	42	608	13	173	27	213	44	563	102	709	1691
Total	202	295	66	563	87	2059	159	2305	70	819	159	1048	156	2298	427	2881	6797
*** BREAK ***																	
04:00 PM	91	140	30	261	17	497	32	546	47	144	28	219	74	428	57	559	1585
04:15 PM	98	155	38	291	11	439	34	484	40	149	47	236	56	453	45	554	1565
04:30 PM	77	158	31	266	16	508	42	566	26	160	39	225	72	420	59	551	1608
04:45 PM	86	146	35	267	20	431	50	501	46	162	36	244	57	348	45	450	1462
Total	352	599	134	1085	64	1875	158	2097	159	615	150	924	259	1649	206	2114	6220
05:00 PM	101	156	43	300	12	454	47	513	35	153	40	228	55	367	62	484	1525
05:15 PM	86	168	39	293	9	427	65	501	49	151	41	241	48	388	44	480	1515
05:30 PM	81	159	25	265	10	368	48	426	65	187	36	288	32	415	51	498	1477
05:45 PM	82	134	26	242	8	436	45	489	48	169	33	250	51	469	52	572	1553
Total	350	617	133	1100	39	1685	205	1929	197	660	150	1007	186	1639	209	2034	6070
Grand Total	1086	1752	371	3209	249	7495	621	8365	487	2759	571	3817	744	7555	1280	9579	24970
Apprch %	33.8	54.6	11.6		3.0	89.6	7.4		12.8	72.3	15.0		7.8	78.9	13.4		
Total %	4.3	7.0	1.5	12.9	1.0	30.0	2.5	33.5	2.0	11.0	2.3	15.3	3.0	30.3	5.1	38.4	

	WESTWOOD BLVD. Southbound				WILSHIRE BLVD. Westbound				WESTWOOD BLVD. Northbound				WILSHIRE BLVD. Eastbound				
Start Time	Right	Thru	Left	App. Total	Right	Thru	Left	App. Total	Right	Thru	Left	App. Total	Right	Thru	Left	App. Total	Int. Total
Peak Hour From 07:00 AM to 08:45 AM - Peak 1 of 1																	
Intersection	07:45 AM																
Volume	193	300	57	550	85	2023	152	2260	77	863	165	1105	148	2331	435	2914	6829
Percent	35.1	54.5	10.4		3.8	89.5	6.7		7.0	78.1	14.9		5.1	80.0	14.9		
08:30 Volume	52	79	16	147	23	504	43	570	17	230	41	288	35	581	107	723	1728
Peak Factor																	0.988
High Int.	07:45 AM				08:15 AM				08:30 AM				08:15 AM				
Volume	49	89	10	148	26	506	41	573	17	230	41	288	36	593	115	744	
Peak Factor				0.929				0.986				0.959				0.979	
Peak Hour From 03:45 PM to 05:45 PM - Peak 1 of 1																	
Intersection	04:00 PM																
Volume	352	599	134	1085	64	1875	158	2097	159	615	150	924	259	1649	206	2114	6220
Percent	32.4	55.2	12.4		3.1	89.4	7.5		17.2	66.6	16.2		12.3	78.0	9.7		
04:30 Volume	77	158	31	266	16	508	42	566	26	160	39	225	72	420	59	551	1608
Peak Factor																	0.967
High Int.	04:15 PM				04:30 PM				04:45 PM				04:00 PM				
Volume	98	155	38	291	16	508	42	566	46	162	36	244	74	428	57	559	
Peak Factor				0.932				0.926				0.947				0.945	

<< ACCUTEK >>
<< 21114 TRIGGER LANE >>
<< DIAMOND BAR, CA 91765 >>
<< (909) 595-6199 FAX: (909) 595-6022 >

File Name : 348408
Site Code : 00348408
Start Date : 11/18/2004
Page No : 1

Groups Printed- Turning Movement

	WESTWOOD BLVD. Southbound				LINDBROOK DRIVE Westbound				WESTWOOD BLVD. Northbound				LINDBROOK DRIVE Eastbound				
Start Time	Right	Thru	Left	App. Total	Right	Thru	Left	App. Total	Right	Thru	Left	App. Total	Right	Thru	Left	App. Total	Int. Total
Factor	1.0	1.0	1.0		1.0	1.0	1.0		1.0	1.0	1.0		1.0	1.0	1.0		
07:00 AM	5	62	2	69	6	15	10	31	25	197	1	223	19	9	3	31	354
07:15 AM	10	70	0	80	10	18	10	38	32	209	1	242	13	13	8	34	394
07:30 AM	4	105	2	111	8	27	19	54	50	248	0	298	15	18	8	41	504
07:45 AM	13	120	0	133	10	38	16	64	80	255	1	336	14	31	5	50	583
Total	32	357	4	393	34	98	55	187	187	909	3	1099	61	71	24	156	1835
08:00 AM	3	97	1	101	10	38	15	63	61	231	1	293	10	35	2	47	504
08:15 AM	7	88	0	95	12	38	23	73	51	258	0	309	9	29	3	41	518
08:30 AM	8	96	3	107	6	31	29	66	46	246	0	292	19	27	4	50	515
08:45 AM	9	121	0	130	8	35	26	69	70	255	2	327	12	32	3	47	573
Total	27	402	4	433	36	142	93	271	228	990	3	1221	50	123	12	185	2110
*** BREAK ***																	
04:00 PM	15	202	9	226	6	52	29	87	36	166	0	202	21	25	6	52	567
04:15 PM	17	207	10	234	15	63	39	117	44	191	1	236	14	27	8	49	636
04:30 PM	19	213	5	237	17	62	30	109	47	212	1	260	27	25	7	59	665
04:45 PM	10	196	7	213	18	61	40	119	44	177	0	221	17	30	6	53	606
Total	61	818	31	910	56	238	138	432	171	746	2	919	79	107	27	213	2474
05:00 PM	14	221	9	244	13	70	38	121	64	182	2	248	30	29	6	65	678
05:15 PM	23	254	7	284	20	88	27	135	45	163	0	208	19	36	4	59	686
05:30 PM	22	197	10	229	23	83	14	120	65	187	3	255	32	41	6	79	683
05:45 PM	17	157	11	185	19	76	37	132	51	192	1	244	30	29	13	72	633
Total	76	829	37	942	75	317	116	508	225	724	6	955	111	135	29	275	2680
Grand Total	196	2406	76	2678	201	795	402	1398	811	3369	14	4194	301	436	92	829	9099
Apprch %	7.3	89.8	2.8		14.4	56.9	28.8		19.3	80.3	0.3		36.3	52.6	11.1		
Total %	2.2	26.4	0.8	29.4	2.2	8.7	4.4	15.4	8.9	37.0	0.2	46.1	3.3	4.8	1.0	9.1	

	WESTWOOD BLVD. Southbound				LINDBROOK DRIVE Westbound				WESTWOOD BLVD. Northbound				LINDBROOK DRIVE Eastbound				
Start Time	Right	Thru	Left	App. Total	Right	Thru	Left	App. Total	Right	Thru	Left	App. Total	Right	Thru	Left	App. Total	Int. Total
Peak Hour From 07:00 AM to 08:45 AM - Peak 1 of 1																	
Intersection	07:45 AM																
Volume	31	401	4	436	38	145	83	266	238	990	2	1230	52	122	14	188	2120
Percent	7.1	92.0	0.9		14.3	54.5	31.2		19.3	80.5	0.2		27.7	64.9	7.4		
07:45 Volume	13	120	0	133	10	38	16	64	80	255	1	336	14	31	5	50	583
Peak Factor																	0.909
High Int.	07:45 AM				08:15 AM				07:45 AM				07:45 AM				
Volume	13	120	0	133	12	38	23	73	80	255	1	336	14	31	5	50	
Peak Factor				0.820				0.911				0.915				0.940	
Peak Hour From 04:00 PM to 05:45 PM - Peak 1 of 1																	
Intersection	05:00 PM																
Volume	76	829	37	942	75	317	116	508	225	724	6	955	111	135	29	275	2680
Percent	8.1	88.0	3.9		14.8	62.4	22.8		23.6	75.8	0.6		40.4	49.1	10.5		
05:15 Volume	23	254	7	284	20	88	27	135	45	163	0	208	19	36	4	59	686
Peak Factor																	0.977
High Int.	05:15 PM				05:15 PM				05:30 PM				05:30 PM				
Volume	23	254	7	284	20	88	27	135	65	187	3	255	32	41	6	79	
Peak Factor				0.829				0.941				0.936				0.870	

<< ACCUTEK >>
<< 21114 TRIGGER LANE >>
<< DIAMOND BAR, CA 91765 >>
<< (909) 595-6199 FAX: (909) 595-6022 >

File Name : 348407
Site Code : 00348407
Start Date : 11/18/2004
Page No : 1

Groups Printed- Turning Movement

	GLENDON AVE. Southbound				WILSHIRE BLVD. Westbound				GLENDON AVE. Northbound				WILSHIRE BLVD. Eastbound				
Start Time	Right	Thru	Left	App. Total	Right	Thru	Left	App. Total	Right	Thru	Left	App. Total	Right	Thru	Left	App. Total	Int. Total
Factor	1.0	1.0	1.0		1.0	1.0	1.0		1.0	1.0	1.0		1.0	1.0	1.0		
07:00 AM	12	10	7	29	45	417	6	468	1	12	1	14	21	301	68	390	901
07:15 AM	15	12	8	35	64	509	10	583	2	14	1	17	30	413	73	516	1151
07:30 AM	21	11	17	49	59	528	9	596	3	27	1	31	35	439	68	542	1218
07:45 AM	34	14	13	61	69	543	12	624	2	30	3	35	24	511	102	637	1357
Total	82	47	45	174	237	1997	37	2271	8	83	6	97	110	1664	311	2085	4627
08:00 AM	36	23	21	80	84	519	19	622	5	45	2	52	33	460	82	575	1329
08:15 AM	28	17	13	58	69	566	20	655	4	38	3	45	40	515	82	637	1395
08:30 AM	23	21	8	52	51	535	16	602	7	43	6	56	45	509	85	639	1349
08:45 AM	30	12	17	59	62	578	22	662	6	38	6	50	37	485	87	609	1380
Total	117	73	59	249	266	2198	77	2541	22	164	17	203	155	1969	336	2460	5453
*** BREAK ***																	
04:00 PM	68	54	40	162	41	449	19	509	21	26	32	79	9	459	40	508	1258
04:15 PM	71	43	31	145	58	417	18	493	15	26	21	62	10	478	32	520	1220
04:30 PM	67	47	43	157	43	467	17	527	22	37	31	90	11	465	33	509	1283
04:45 PM	61	60	47	168	49	439	12	500	19	43	19	81	6	394	45	445	1194
Total	267	204	161	632	191	1772	66	2029	77	132	103	312	36	1796	150	1982	4955
05:00 PM	67	63	52	182	54	436	18	508	17	26	24	67	10	456	40	506	1263
05:15 PM	88	52	54	194	50	410	13	473	19	32	23	74	8	471	42	521	1262
05:30 PM	82	64	55	201	62	330	12	404	18	21	42	81	15	461	38	514	1200
05:45 PM	80	48	36	164	67	391	20	478	20	23	34	77	16	486	49	551	1270
Total	317	227	197	741	233	1567	63	1863	74	102	123	299	49	1874	169	2092	4995
Grand Total	783	551	462	1796	927	7534	243	8704	181	481	249	911	350	7303	966	8619	20030
Apprch %	43.6	30.7	25.7		10.7	86.6	2.8		19.9	52.8	27.3		4.1	84.7	11.2		
Total %	3.9	2.8	2.3	9.0	4.6	37.6	1.2	43.5	0.9	2.4	1.2	4.5	1.7	36.5	4.8	43.0	

	GLENDON AVE. Southbound				WILSHIRE BLVD. Westbound				GLENDON AVE. Northbound				WILSHIRE BLVD. Eastbound				
Start Time	Right	Thru	Left	App. Total	Right	Thru	Left	App. Total	Right	Thru	Left	App. Total	Right	Thru	Left	App. Total	Int. Total
Peak Hour From 07:00 AM to 08:45 AM - Peak 1 of 1																	
Intersection	08:00 AM																
Volume	117	73	59	249	266	2198	77	2541	22	164	17	203	155	1969	336	2460	5453
Percent	47.0	29.3	23.7		10.5	86.5	3.0		10.8	80.8	8.4		6.3	80.0	13.7		
08:15 Volume	28	17	13	58	69	566	20	655	4	38	3	45	40	515	82	637	1395
Peak Factor																	0.977
High Int.	08:00 AM				08:45 AM				08:30 AM				08:30 AM				
Volume	36	23	21	80	62	578	22	662	7	43	6	56	45	509	85	639	
Peak Factor				0.778				0.960				0.906				0.962	
Peak Hour From 04:00 PM to 05:45 PM - Peak 1 of 1																	
Intersection	04:30 PM																
Volume	283	222	196	701	196	1752	60	2008	77	138	97	312	35	1786	160	1981	5002
Percent	40.4	31.7	28.0		9.8	87.3	3.0		24.7	44.2	31.1		1.8	90.2	8.1		
04:30 Volume	67	47	43	157	43	467	17	527	22	37	31	90	11	465	33	509	1283
Peak Factor																	0.975
High Int.	05:15 PM				04:30 PM				04:30 PM				05:15 PM				
Volume	88	52	54	194	43	467	17	527	22	37	31	90	8	471	42	521	
Peak Factor				0.903				0.953				0.867				0.951	

<< ACCUTEK >>
<< 21114 TRIGGER LANE >>
<< DIAMOND BAR, CA 91765 >>
<< (909) 595-6199 FAX: (909) 595-6022 >

File Name : 348406
Site Code : 00348406
Start Date : 11/18/2004
Page No : 1

Groups Printed- Turning Movement

	MANNING AVE. Southbound				WILSHIRE BLVD. Westbound				MANNING AVE. Northbound				WILSHIRE BLVD. Eastbound				
Start Time	Right	Thru	Left	App. Total	Right	Thru	Left	App. Total	Right	Thru	Left	App. Total	Right	Thru	Left	App. Total	Int. Total
Factor	1.0	1.0	1.0		1.0	1.0	1.0		1.0	1.0	1.0		1.0	1.0	1.0		
07:00 AM	3	0	1	4	0	413	6	419	5	0	2	7	5	291	2	298	728
07:15 AM	5	0	0	5	0	547	8	555	4	0	5	9	6	355	5	366	935
07:30 AM	11	0	1	12	2	553	14	569	17	0	1	18	4	445	6	455	1054
07:45 AM	14	0	2	16	4	630	5	639	12	0	2	14	9	498	7	514	1183
Total	33	0	4	37	6	2143	33	2182	38	0	10	48	24	1589	20	1633	3900
08:00 AM	11	0	1	12	5	641	7	653	16	0	2	18	10	552	6	568	1251
08:15 AM	10	1	1	12	4	673	8	685	12	0	1	13	8	546	14	568	1278
08:30 AM	17	0	2	19	5	591	7	603	18	0	1	19	9	572	7	588	1229
08:45 AM	15	0	2	17	12	678	7	697	16	0	2	18	18	547	5	570	1302
Total	53	1	6	60	26	2583	29	2638	62	0	6	68	45	2217	32	2294	5060
*** BREAK ***																	
04:00 PM	9	1	1	11	4	458	14	476	15	0	2	17	7	608	9	624	1128
04:15 PM	5	0	1	6	4	542	8	554	17	1	4	22	14	569	4	587	1169
04:30 PM	6	0	0	6	2	469	4	475	16	0	2	18	11	611	11	633	1132
04:45 PM	10	0	4	14	3	486	6	495	18	0	2	20	10	544	7	561	1090
Total	30	1	6	37	13	1955	32	2000	66	1	10	77	42	2332	31	2405	4519
05:00 PM	8	1	0	9	8	519	3	530	25	1	1	27	12	641	3	656	1222
05:15 PM	7	1	3	11	5	507	8	520	15	1	1	17	13	560	6	579	1127
05:30 PM	9	1	1	11	4	554	7	565	16	0	1	17	9	647	4	660	1253
05:45 PM	12	0	3	15	6	533	9	548	13	0	1	14	12	619	3	634	1211
Total	36	3	7	46	23	2113	27	2163	69	2	4	75	46	2467	16	2529	4813
Grand Total	152	5	23	180	68	8794	121	8983	235	3	30	268	157	8605	99	8861	18292
Apprch %	84.4	2.8	12.8		0.8	97.9	1.3		87.7	1.1	11.2		1.8	97.1	1.1		
Total %	0.8	0.0	0.1	1.0	0.4	48.1	0.7	49.1	1.3	0.0	0.2	1.5	0.9	47.0	0.5	48.4	

	MANNING AVE. Southbound				WILSHIRE BLVD. Westbound				MANNING AVE. Northbound				WILSHIRE BLVD. Eastbound				
Start Time	Right	Thru	Left	App. Total	Right	Thru	Left	App. Total	Right	Thru	Left	App. Total	Right	Thru	Left	App. Total	Int. Total
Peak Hour From 07:00 AM to 08:45 AM - Peak 1 of 1																	
Intersection	08:00 AM																
Volume	53	1	6	60	26	2583	29	2638	62	0	6	68	45	2217	32	2294	5060
Percent	88.3	1.7	10.0		1.0	97.9	1.1		91.2	0.0	8.8		2.0	96.6	1.4		
08:45 Volume	15	0	2	17	12	678	7	697	16	0	2	18	18	547	5	570	1302
Peak Factor																	0.972
High Int.	08:30 AM				08:45 AM				08:30 AM				08:30 AM				
Volume	17	0	2	19	12	678	7	697	18	0	1	19	9	572	7	588	
Peak Factor				0.789				0.946				0.895				0.975	
Peak Hour From 04:00 PM to 05:45 PM - Peak 1 of 1																	
Intersection	05:00 PM																
Volume	36	3	7	46	23	2113	27	2163	69	2	4	75	46	2467	16	2529	4813
Percent	78.3	6.5	15.2		1.1	97.7	1.2		92.0	2.7	5.3		1.8	97.5	0.6		
05:30 Volume	9	1	1	11	4	554	7	565	16	0	1	17	9	647	4	660	1253
Peak Factor																	0.960
High Int.	05:45 PM				05:30 PM				05:00 PM				05:30 PM				
Volume	12	0	3	15	4	554	7	565	25	1	1	27	9	647	4	660	
Peak Factor				0.767				0.957				0.694				0.958	

<< ACCUTEK >>
<< 21114 TRIGGER LANE >>
<< DIAMOND BAR, CA 91765 >>
<< (909) 595-6199 FAX: (909) 595-6022 >

File Name : 348405
Site Code : 00348405
Start Date : 11/10/2004
Page No : 1

Groups Printed- Turning Movement

	BEVERLY GLEN BLVD. Southbound				WILSHIRE BLVD. Westbound				BEVERLY GLEN BLVD. Northbound				WILSHIRE BLVD. Eastbound				
Start Time	Right	Thru	Left	App. Total	Right	Thru	Left	App. Total	Right	Thru	Left	App. Total	Right	Thru	Left	App. Total	Int. Total
Factor	1.0	1.0	1.0		1.0	1.0	1.0		1.0	1.0	1.0		1.0	1.0	1.0		
07:00 AM	23	98	7	128	7	384	16	407	12	43	25	80	32	245	16	293	908
07:15 AM	17	134	6	157	16	463	17	496	15	68	23	106	51	310	27	388	1147
07:30 AM	19	113	16	148	15	605	24	644	12	76	30	118	74	433	29	536	1446
07:45 AM	15	146	11	172	19	522	48	589	19	113	47	179	134	403	33	570	1510
Total	74	491	40	605	57	1974	105	2136	58	300	125	483	291	1391	105	1787	5011
08:00 AM	23	131	25	179	24	575	30	629	21	110	37	168	92	441	42	575	1551
08:15 AM	21	141	24	186	15	519	27	561	27	98	41	166	56	482	24	562	1475
08:30 AM	12	142	22	176	20	526	27	573	22	84	39	145	43	546	22	611	1505
08:45 AM	15	157	20	192	13	556	46	615	28	112	36	176	56	513	31	600	1583
Total	71	571	91	733	72	2176	130	2378	98	404	153	655	247	1982	119	2348	6114
*** BREAK ***																	
04:00 PM	13	112	14	139	23	479	32	534	23	137	27	187	50	498	44	592	1452
04:15 PM	11	179	17	207	29	442	41	512	49	146	44	239	89	503	35	627	1585
04:30 PM	13	162	13	188	24	456	42	522	34	161	41	236	65	497	36	598	1544
04:45 PM	17	168	21	206	22	476	47	545	33	157	37	227	72	483	47	602	1580
Total	54	621	65	740	98	1853	162	2113	139	601	149	889	276	1981	162	2419	6161
05:00 PM	8	170	16	194	18	503	38	559	38	153	25	216	69	549	32	650	1619
05:15 PM	9	168	18	195	19	479	29	527	51	178	33	262	58	411	78	547	1531
05:30 PM	13	156	15	184	27	519	35	581	46	149	43	238	46	488	21	555	1558
05:45 PM	15	163	26	204	17	499	49	565	37	219	37	293	76	460	23	559	1621
Total	45	657	75	777	81	2000	151	2232	172	699	138	1009	249	1908	154	2311	6329
Grand Total	244	2340	271	2855	308	8003	548	8859	467	2004	565	3036	1063	7262	540	8865	23615
Apprch %	8.5	82.0	9.5		3.5	90.3	6.2		15.4	66.0	18.6		12.0	81.9	6.1		
Total %	1.0	9.9	1.1	12.1	1.3	33.9	2.3	37.5	2.0	8.5	2.4	12.9	4.5	30.8	2.3	37.5	

	BEVERLY GLEN BLVD. Southbound				WILSHIRE BLVD. Westbound				BEVERLY GLEN BLVD. Northbound				WILSHIRE BLVD. Eastbound				
Start Time	Right	Thru	Left	App. Total	Right	Thru	Left	App. Total	Right	Thru	Left	App. Total	Right	Thru	Left	App. Total	Int. Total
Peak Hour From 07:00 AM to 08:45 AM - Peak 1 of 1																	
Intersection	08:00 AM																
Volume	71	571	91	733	72	2176	130	2378	98	404	153	655	247	1982	119	2348	6114
Percent	9.7	77.9	12.4		3.0	91.5	5.5		15.0	61.7	23.4		10.5	84.4	5.1		
08:45 Volume	15	157	20	192	13	556	46	615	28	112	36	176	56	513	31	600	1583
Peak Factor																	0.966
High Int.	08:45 AM				08:00 AM				08:45 AM				08:30 AM				
Volume	15	157	20	192	24	575	30	629	28	112	36	176	43	546	22	611	
Peak Factor				0.954				0.945				0.930				0.961	
Peak Hour From 04:00 PM to 05:45 PM - Peak 1 of 1																	
Intersection	05:00 PM																
Volume	45	657	75	777	81	2000	151	2232	172	699	138	1009	249	1908	154	2311	6329
Percent	5.8	84.6	9.7		3.6	89.6	6.8		17.0	69.3	13.7		10.8	82.6	6.7		
05:45 Volume	15	163	26	204	17	499	49	565	37	219	37	293	76	460	23	559	1621
Peak Factor																	0.976
High Int.	05:45 PM				05:30 PM				05:45 PM				05:00 PM				
Volume	15	163	26	204	27	519	35	581	37	219	37	293	69	549	32	650	
Peak Factor				0.952				0.960				0.861				0.889	

<< ACCUTEK >>
<< 21114 TRIGGER LANE >>
<< DIAMOND BAR, CA 91765 >>
<< (909) 595-6199 FAX: (909) 595-6022 >

File Name : 348404
Site Code : 00348404
Start Date : 11/10/2004
Page No : 1

Groups Printed- Turning Movement

	BEVERLY GLEN BLVD. Southbound				SUNSET BLVD. Westbound				BEVERLY GLEN BLVD. Northbound				SUNSET BLVD. Eastbound				
Start Time	Right	Thru	Left	App. Total	Right	Thru	Left	App. Total	Right	Thru	Left	App. Total	Right	Thru	Left	App. Total	Int. Total
Factor	1.0	1.0	1.0		1.0	1.0	1.0		1.0	1.0	1.0		1.0	1.0	1.0		
07:00 AM	5	8	8	21	21	315	123	459	46	19	6	71	11	107	6	124	675
07:15 AM	4	13	20	37	19	374	136	529	59	12	17	88	16	168	3	187	841
07:30 AM	8	15	17	40	24	439	140	603	86	7	32	125	19	236	2	257	1025
07:45 AM	6	16	19	41	15	377	134	526	86	23	20	129	28	222	5	255	951
Total	23	52	64	139	79	1505	533	2117	277	61	75	413	74	733	16	823	3492
08:00 AM	4	19	14	37	13	389	159	561	84	20	22	126	20	215	5	240	964
08:15 AM	6	14	25	45	9	368	124	501	88	23	24	135	25	278	1	304	985
08:30 AM	7	20	18	45	14	371	148	533	86	10	31	127	41	262	2	305	1010
08:45 AM	4	32	32	68	12	306	129	447	93	13	37	143	38	244	3	285	943
Total	21	85	89	195	48	1434	560	2042	351	66	114	531	124	999	11	1134	3902
*** BREAK ***																	
04:00 PM	7	17	39	63	16	239	100	355	151	31	27	209	34	364	7	405	1032
04:15 PM	4	11	36	51	18	294	97	409	169	25	42	236	23	406	11	440	1136
04:30 PM	5	24	32	61	28	245	108	381	170	37	44	251	35	362	10	407	1100
04:45 PM	3	13	23	39	17	278	81	376	161	34	36	231	30	397	8	435	1081
Total	19	65	130	214	79	1056	386	1521	651	127	149	927	122	1529	36	1687	4349
05:00 PM	7	19	33	59	15	263	89	367	143	21	39	203	38	424	9	471	1100
05:15 PM	8	14	25	47	18	286	92	396	157	31	45	233	27	405	7	439	1115
05:30 PM	5	21	22	48	25	303	88	416	149	30	40	219	24	380	5	409	1092
05:45 PM	9	24	26	59	22	274	97	393	139	28	52	219	21	404	9	434	1105
Total	29	78	106	213	80	1126	366	1572	588	110	176	874	110	1613	30	1753	4412
Grand Total	92	280	389	761	286	5121	1845	7252	1867	364	514	2745	430	4874	93	5397	16155
Apprch %	12.1	36.8	51.1		3.9	70.6	25.4		68.0	13.3	18.7		8.0	90.3	1.7		
Total %	0.6	1.7	2.4	4.7	1.8	31.7	11.4	44.9	11.6	2.3	3.2	17.0	2.7	30.2	0.6	33.4	

	BEVERLY GLEN BLVD. Southbound				SUNSET BLVD. Westbound				BEVERLY GLEN BLVD. Northbound				SUNSET BLVD. Eastbound				
Start Time	Right	Thru	Left	App. Total	Right	Thru	Left	App. Total	Right	Thru	Left	App. Total	Right	Thru	Left	App. Total	Int. Total
Peak Hour From 07:00 AM to 08:45 AM - Peak 1 of 1																	
Intersection	07:30 AM																
Volume	24	64	75	163	61	1573	557	2191	344	73	98	515	92	951	13	1056	3925
Percent	14.7	39.3	46.0		2.8	71.8	25.4		66.8	14.2	19.0		8.7	90.1	1.2		
07:30 Volume	8	15	17	40	24	439	140	603	86	7	32	125	19	236	2	257	1025
Peak Factor																	0.957
High Int.	08:15 AM				07:30 AM				08:15 AM				08:15 AM				
Volume	6	14	25	45	24	439	140	603	88	23	24	135	25	278	1	304	
Peak Factor				0.906				0.908				0.954				0.868	
Peak Hour From 04:00 PM to 05:45 PM - Peak 1 of 1																	
Intersection	04:15 PM																
Volume	19	67	124	210	78	1080	375	1533	643	117	161	921	126	1589	38	1753	4417
Percent	9.0	31.9	59.0		5.1	70.5	24.5		69.8	12.7	17.5		7.2	90.6	2.2		
04:15 Volume	4	11	36	51	18	294	97	409	169	25	42	236	23	406	11	440	1136
Peak Factor																	0.972
High Int.	04:30 PM				04:15 PM				04:30 PM				05:00 PM				
Volume	5	24	32	61	18	294	97	409	170	37	44	251	38	424	9	471	
Peak Factor				0.861				0.937				0.917				0.930	

<< ACCUTEK >>
<< 21114 TRIGGER LANE >>
<< DIAMOND BAR, CA 91765 >>
<< (909) 595-6199 FAX: (909) 595-6022 >

File Name : 348403
Site Code : 00348403
Start Date : 11/10/2004
Page No : 1

Groups Printed- Turning Movement

	HILGARD AVE. Southbound				SUNSET BLVD. Westbound				HILGARD Northbound				SUNSET BLVD. Eastbound				
Start Time	Right	Thru	Left	App. Total	Right	Thru	Left	App. Total	Right	Thru	Left	App. Total	Right	Thru	Left	App. Total	Int. Total
Factor	1.0	1.0	1.0		1.0	1.0	1.0		1.0	1.0	1.0		1.0	1.0	1.0		
07:00 AM	2	6	7	15	6	215	93	314	19	5	16	40	25	121	10	156	525
07:15 AM	4	10	5	19	10	265	115	390	27	9	25	61	22	168	11	201	671
07:30 AM	5	15	9	29	11	318	126	455	36	7	26	69	31	223	6	260	813
07:45 AM	2	14	8	24	7	285	123	415	25	3	30	58	34	236	5	275	772
Total	13	45	29	87	34	1083	457	1574	107	24	97	228	112	748	32	892	2781
08:00 AM	5	25	9	39	7	272	124	403	26	9	33	68	56	234	3	293	803
08:15 AM	6	16	9	31	4	261	139	404	27	5	29	61	38	262	5	305	801
08:30 AM	3	11	14	28	6	322	127	455	21	5	41	67	35	299	4	338	888
08:45 AM	7	18	17	42	11	258	114	383	24	6	52	82	33	236	2	271	778
Total	21	70	49	140	28	1113	504	1645	98	25	155	278	162	1031	14	1207	3270
*** BREAK ***																	
04:00 PM	6	20	21	47	6	213	40	259	61	9	38	108	39	286	5	330	744
04:15 PM	2	15	12	29	4	221	56	281	68	8	23	99	36	270	2	308	717
04:30 PM	3	15	6	24	5	228	37	270	59	6	29	94	33	274	3	310	698
04:45 PM	4	14	6	24	5	239	46	290	73	11	27	111	34	245	5	284	709
Total	15	64	45	124	20	901	179	1100	261	34	117	412	142	1075	15	1232	2868
05:00 PM	2	6	13	21	2	237	48	287	64	9	41	114	30	334	3	367	789
05:15 PM	2	4	6	12	4	242	62	308	98	14	42	154	41	301	4	346	820
05:30 PM	3	7	4	14	8	246	49	303	75	10	38	123	57	283	5	345	785
05:45 PM	3	6	5	14	6	251	64	321	69	7	40	116	34	256	3	293	744
Total	10	23	28	61	20	976	223	1219	306	40	161	507	162	1174	15	1351	3138
Grand Total	59	202	151	412	102	4073	1363	5538	772	123	530	1425	578	4028	76	4682	12057
Apprch %	14.3	49.0	36.7		1.8	73.5	24.6		54.2	8.6	37.2		12.3	86.0	1.6		
Total %	0.5	1.7	1.3	3.4	0.8	33.8	11.3	45.9	6.4	1.0	4.4	11.8	4.8	33.4	0.6	38.8	

	HILGARD AVE. Southbound				SUNSET BLVD. Westbound				HILGARD Northbound				SUNSET BLVD. Eastbound				
Start Time	Right	Thru	Left	App. Total	Right	Thru	Left	App. Total	Right	Thru	Left	App. Total	Right	Thru	Left	App. Total	Int. Total
Peak Hour From 07:00 AM to 08:45 AM - Peak 1 of 1																	
Intersection	08:00 AM																
Volume	21	70	49	140	28	1113	504	1645	98	25	155	278	162	1031	14	1207	3270
Percent	15.0	50.0	35.0		1.7	67.7	30.6		35.3	9.0	55.8		13.4	85.4	1.2		
08:30 Volume	3	11	14	28	6	322	127	455	21	5	41	67	35	299	4	338	888
Peak Factor																	0.921
High Int.	08:45 AM				08:30 AM				08:45 AM				08:30 AM				
Volume	7	18	17	42	6	322	127	455	24	6	52	82	35	299	4	338	
Peak Factor				0.833				0.904				0.848				0.893	
Peak Hour From 04:00 PM to 05:45 PM - Peak 1 of 1																	
Intersection	05:00 PM																
Volume	10	23	28	61	20	976	223	1219	306	40	161	507	162	1174	15	1351	3138
Percent	16.4	37.7	45.9		1.6	80.1	18.3		60.4	7.9	31.8		12.0	86.9	1.1		
05:15 Volume	2	4	6	12	4	242	62	308	98	14	42	154	41	301	4	346	820
Peak Factor																	0.957
High Int.	05:00 PM				05:45 PM				05:15 PM				05:00 PM				
Volume	2	6	13	21	6	251	64	321	98	14	42	154	30	334	3	367	
Peak Factor				0.726				0.949				0.823				0.920	

<< ACCUTEK >>
<< 21114 TRIGGER LANE >>
<< DIAMOND BAR, CA 91765 >>
<< (909) 595-6199 FAX: (909) 595-6022 >

File Name : 348402
Site Code : 00348402
Start Date : 11/10/2004
Page No : 1

Groups Printed- Turning Movement

	VETERAN AVE. Southbound				SUNSET BLVD. Westbound				VETERAN AVE. Northbound				SUNSET BLVD. Eastbound				
Start Time	Right	Thru	Left	App. Total	Right	Thru	Left	App. Total	Right	Thru	Left	App. Total	Right	Thru	Left	App. Total	Int. Total
Factor	1.0	1.0	1.0		1.0	1.0	1.0		1.0	1.0	1.0		1.0	1.0	1.0		
07:00 AM	0	0	0	0	0	218	56	274	33	0	7	40	27	280	0	307	621
07:15 AM	0	0	0	0	0	274	59	333	46	0	23	69	29	339	0	368	770
07:30 AM	0	0	0	0	0	331	81	412	81	0	16	97	31	415	0	446	955
07:45 AM	0	0	0	0	0	233	76	309	81	0	12	93	49	405	0	454	856
Total	0	0	0	0	0	1056	272	1328	241	0	58	299	136	1439	0	1575	3202
08:00 AM	0	0	0	0	0	325	75	400	79	0	9	88	69	469	0	538	1026
08:15 AM	0	0	0	0	0	276	94	370	86	0	7	93	35	444	0	479	942
08:30 AM	0	0	0	0	0	327	90	417	113	0	18	131	47	508	0	555	1103
08:45 AM	0	0	0	0	0	302	92	394	96	0	20	116	32	450	0	482	992
Total	0	0	0	0	0	1230	351	1581	374	0	54	428	183	1871	0	2054	4063
*** BREAK ***																	
04:00 PM	0	0	0	0	0	410	83	493	81	0	72	153	49	292	0	341	987
04:15 PM	0	0	0	0	0	402	81	483	89	0	87	176	43	304	0	347	1006
04:30 PM	0	0	0	0	0	428	83	511	114	0	79	193	49	293	0	342	1046
04:45 PM	0	0	0	0	0	425	80	505	118	0	61	179	29	251	0	280	964
Total	0	0	0	0	0	1665	327	1992	402	0	299	701	170	1140	0	1310	4003
05:00 PM	0	0	0	0	0	446	99	545	129	0	92	221	40	347	0	387	1153
05:15 PM	0	0	0	0	0	412	75	487	151	0	78	229	40	341	0	381	1097
05:30 PM	0	0	0	0	0	387	85	472	146	0	84	230	35	320	0	355	1057
05:45 PM	0	0	0	0	0	451	84	535	124	0	84	208	36	339	0	375	1118
Total	0	0	0	0	0	1696	343	2039	550	0	338	888	151	1347	0	1498	4425
Grand Total	0	0	0	0	0	5647	1293	6940	1567	0	749	2316	640	5797	0	6437	15693
Apprch %	0.0	0.0	0.0		0.0	81.4	18.6		67.7	0.0	32.3		9.9	90.1	0.0		
Total %	0.0	0.0	0.0	0.0	0.0	36.0	8.2	44.2	10.0	0.0	4.8	14.8	4.1	36.9	0.0	41.0	

	VETERAN AVE. Southbound				SUNSET BLVD. Westbound				VETERAN AVE. Northbound				SUNSET BLVD. Eastbound				
Start Time	Right	Thru	Left	App. Total	Right	Thru	Left	App. Total	Right	Thru	Left	App. Total	Right	Thru	Left	App. Total	Int. Total
Peak Hour From 07:00 AM to 08:45 AM - Peak 1 of 1																	
Intersection	08:00 AM																
Volume	0	0	0	0	0	1230	351	1581	374	0	54	428	183	1871	0	2054	4063
Percent	0.0	0.0	0.0		0.0	77.8	22.2		87.4	0.0	12.6		8.9	91.1	0.0		
08:30 Volume	0	0	0	0	0	327	90	417	113	0	18	131	47	508	0	555	1103
Peak Factor																	0.921
High Int.	6:45:00 AM				08:30 AM				08:30 AM				08:30 AM				
Volume	0	0	0	0	0	327	90	417	113	0	18	131	47	508	0	555	
Peak Factor								0.948				0.817				0.925	
Peak Hour From 03:45 PM to 05:45 PM - Peak 1 of 1																	
Intersection	05:00 PM																
Volume	0	0	0	0	0	1696	343	2039	550	0	338	888	151	1347	0	1498	4425
Percent	0.0	0.0	0.0		0.0	83.2	16.8		61.9	0.0	38.1		10.1	89.9	0.0		
05:00 Volume	0	0	0	0	0	446	99	545	129	0	92	221	40	347	0	387	1153
Peak Factor																	0.959
High Int.					05:00 PM				05:30 PM				05:00 PM				
Volume	0	0	0	0	0	446	99	545	146	0	84	230	40	347	0	387	
Peak Factor								0.935				0.965				0.968	

TMC Summary of Barrington Ave / Wilshire Blvd

Project #: 05-2381-014

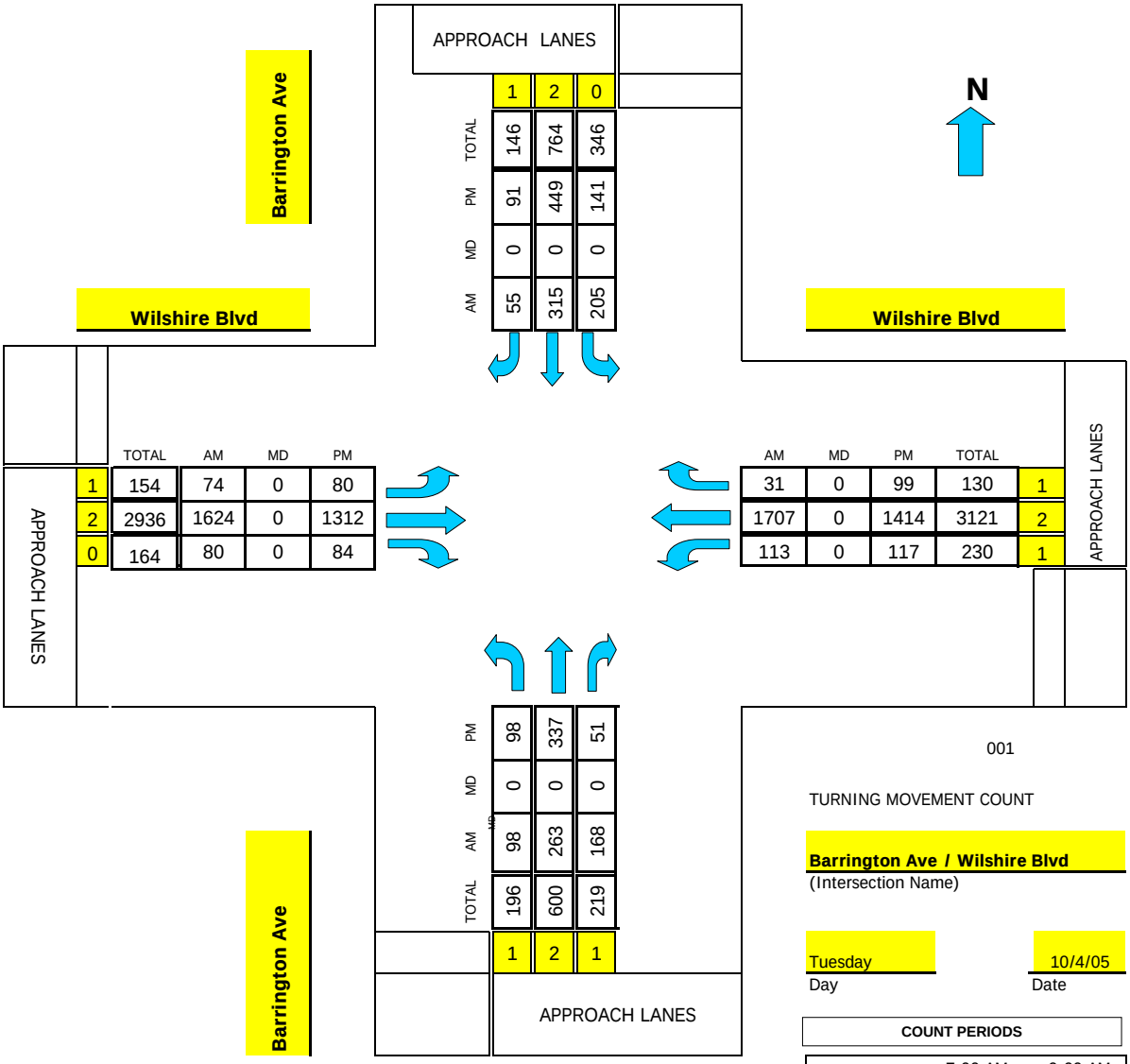

	1	2	0
TOTAL	146	764	346
PM	91	449	141
MD	0	0	0
AM	55	315	205

	TOTAL	AM	MD	PM
1	154	74	0	80
2	2936	1624	0	1312
0	164	80	0	84

	AM	MD	PM	TOTAL
1	31	0	99	130
2	1707	0	1414	3121
1	113	0	117	230

	1	2	1
PM	98	337	51
MD	0	0	0
AM	98	263	168
TOTAL	196	600	219

001

TURNING MOVEMENT COUNT

Barrington Ave / Wilshire Blvd
(Intersection Name)

Tuesday
Day

10/4/05
Date

COUNT PERIODS

am	7:00 AM	-	9:00 AM
noon	4:00 PM	-	6:00 PM
pm	4:00 PM	-	6:00 PM

AM PEAK HOUR	745 AM
NOON PEAK HOUR	0 AM
PM PEAK HOUR	500 PM

TMC Summary of Westwood Blvd/Wellworth Ave

Project #: 05-2381-007

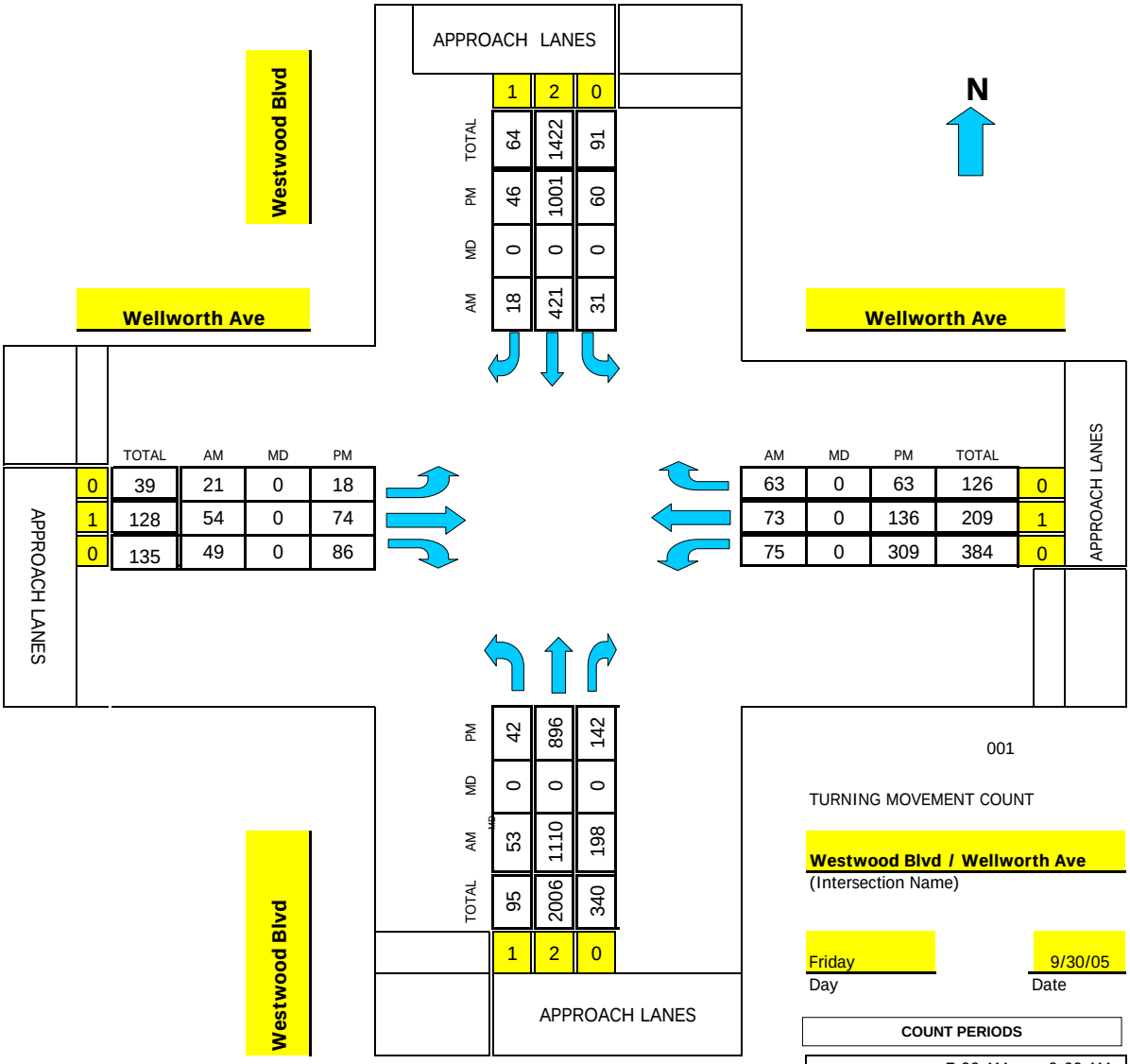

	1	2	0
TOTAL	64	1422	91
PM	46	1001	60
MD	0	0	0
AM	18	421	31

	TOTAL	AM	MD	PM
0	39	21	0	18
1	128	54	0	74
0	135	49	0	86

AM	MD	PM	TOTAL	
63	0	63	126	0
73	0	136	209	1
75	0	309	384	0

	1	2	0
PM	42	896	142
MD	0	0	0
AM	53	1110	198
TOTAL	95	2006	340

001

TURNING MOVEMENT COUNT

Westwood Blvd / Wellworth Ave
(Intersection Name)

Friday
Day

9/30/05
Date

COUNT PERIODS

am	7:00 AM	-	9:00 AM
noon	4:00 PM	-	6:00 PM
pm	4:00 PM	-	6:00 PM

AM PEAK HOUR	800 AM
NOON PEAK HOUR	0 AM
PM PEAK HOUR	500 PM

TMC Summary of Westwood Blvd/Rochester Ave

Project #: 05-2381-008

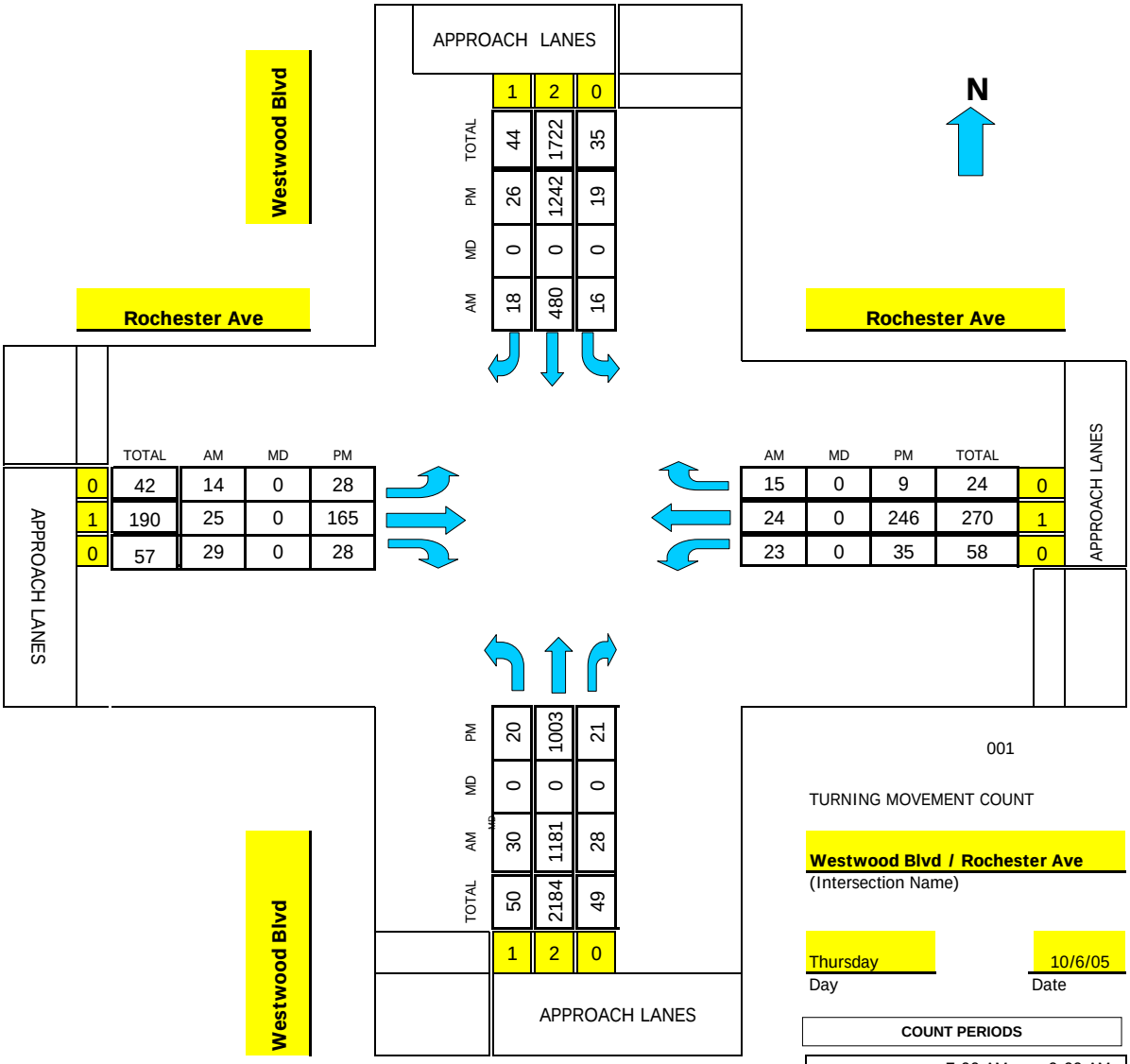

001

TURNING MOVEMENT COUNT

Westwood Blvd / Rochester Ave
(Intersection Name)

Thursday
Day

10/6/05
Date

COUNT PERIODS			
am	7:00 AM	-	9:00 AM
noon	4:00 PM	-	6:00 PM
pm	4:00 PM	-	6:00 PM

AM PEAK HOUR	700 AM
NOON PEAK HOUR	0 AM
PM PEAK HOUR	500 PM

TMC Summary of Westwood Blvd/Ohio Ave

Project #: 05-2381-009

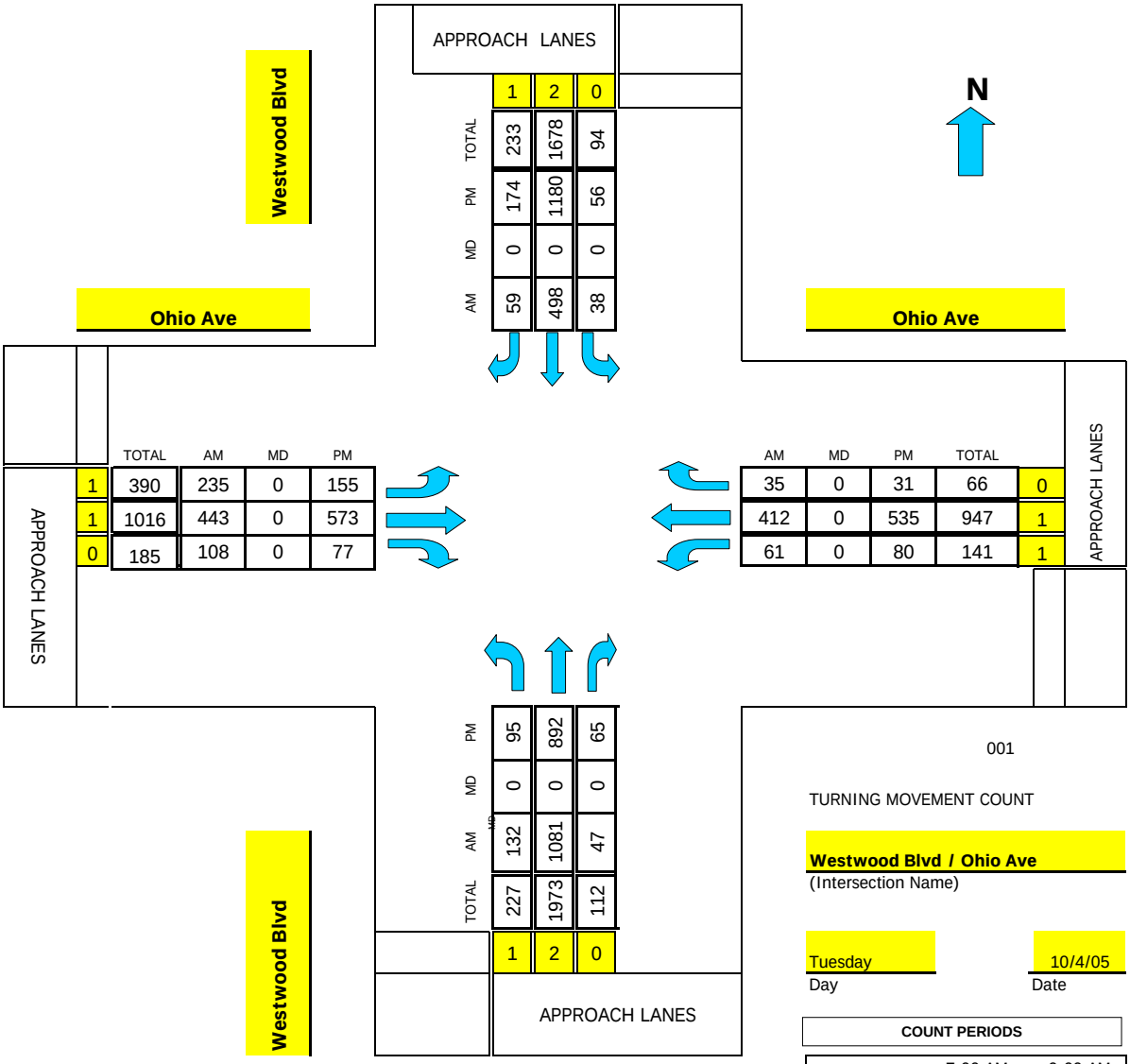

	1	2	0
TOTAL	233	1678	94
PM	174	1180	56
MD	0	0	0
AM	59	498	38

	TOTAL	AM	MD	PM
1	390	235	0	155
1	1016	443	0	573
0	185	108	0	77

AM	MD	PM	TOTAL	
35	0	31	66	0
412	0	535	947	1
61	0	80	141	1

	1	2	0
PM	95	892	65
MD	0	0	0
AM	132	1081	47
TOTAL	227	1973	112

001

TURNING MOVEMENT COUNT

Westwood Blvd / Ohio Ave
(Intersection Name)

Tuesday
Day

10/4/05
Date

COUNT PERIODS

am	7:00 AM	-	9:00 AM
noon	4:00 PM	-	6:00 PM
pm	4:00 PM	-	6:00 PM

AM PEAK HOUR	800 AM
NOON PEAK HOUR	0 AM
PM PEAK HOUR	500 PM

TMC Summary of Veteran Ave/Olympic Blvd

Project #: 05-2381-015

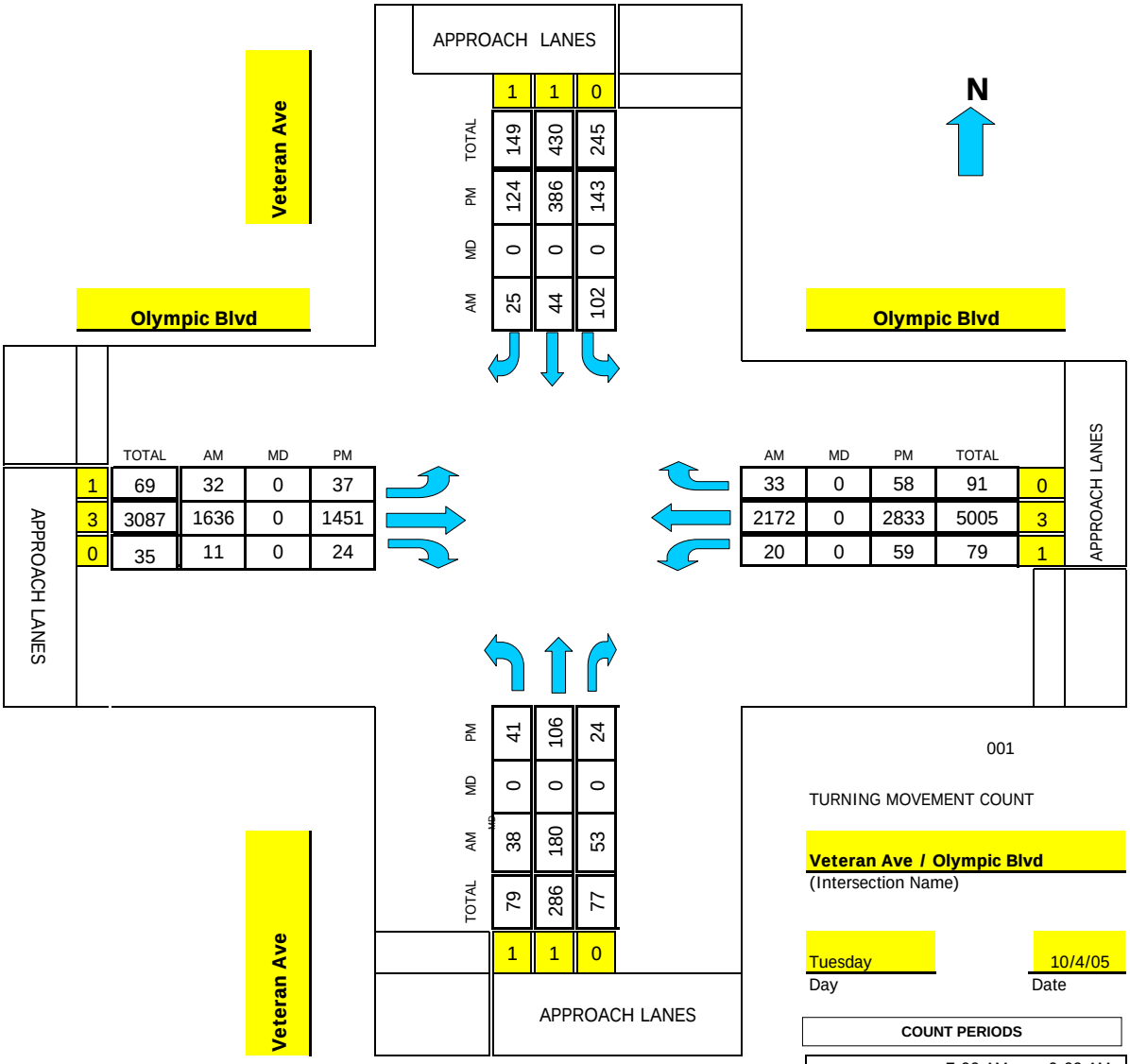

001

TURNING MOVEMENT COUNT

Veteran Ave / Olympic Blvd
(Intersection Name)

Tuesday
Day

10/4/05
Date

COUNT PERIODS			
am	7:00 AM	-	9:00 AM
noon	4:00 PM	-	6:00 PM
pm	4:00 PM	-	6:00 PM

AM PEAK HOUR	730 AM
NOON PEAK HOUR	0 AM
PM PEAK HOUR	500 PM

TMC Summary of Veteran Ave/Ohio Ave

Project #: 05-2381-010

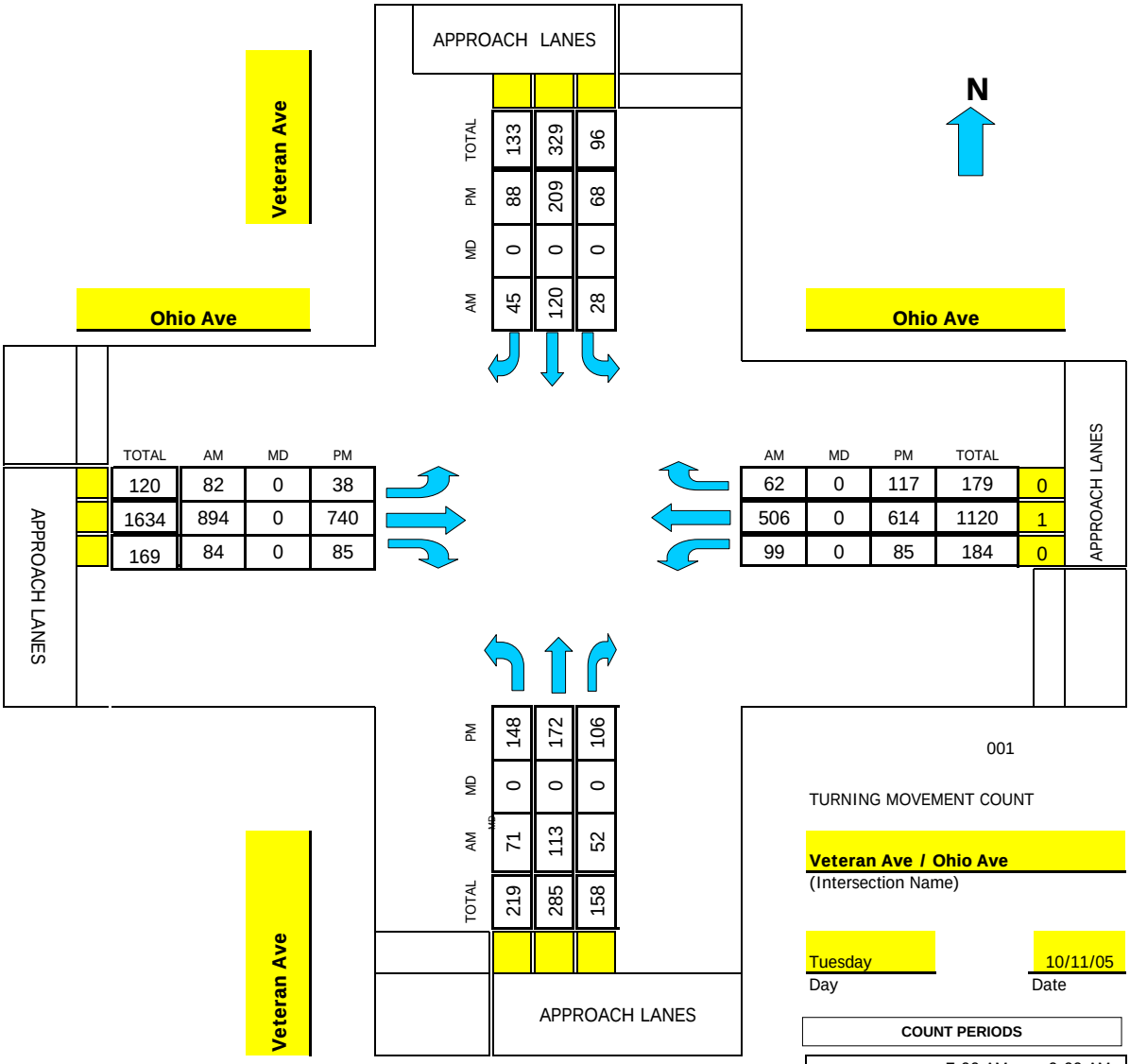

001

TURNING MOVEMENT COUNT

Veteran Ave / Ohio Ave
(Intersection Name)

Tuesday
Day

10/11/05
Date

COUNT PERIODS			
am	7:00 AM	-	9:00 AM
noon	4:00 PM	-	6:00 PM
pm	4:00 PM	-	6:00 PM

AM PEAK HOUR	800 AM
NOON PEAK HOUR	0 AM
PM PEAK HOUR	445 PM

TMC Summary of Sepulveda Blvd/Pico Blvd

Project #: 05-2381-016

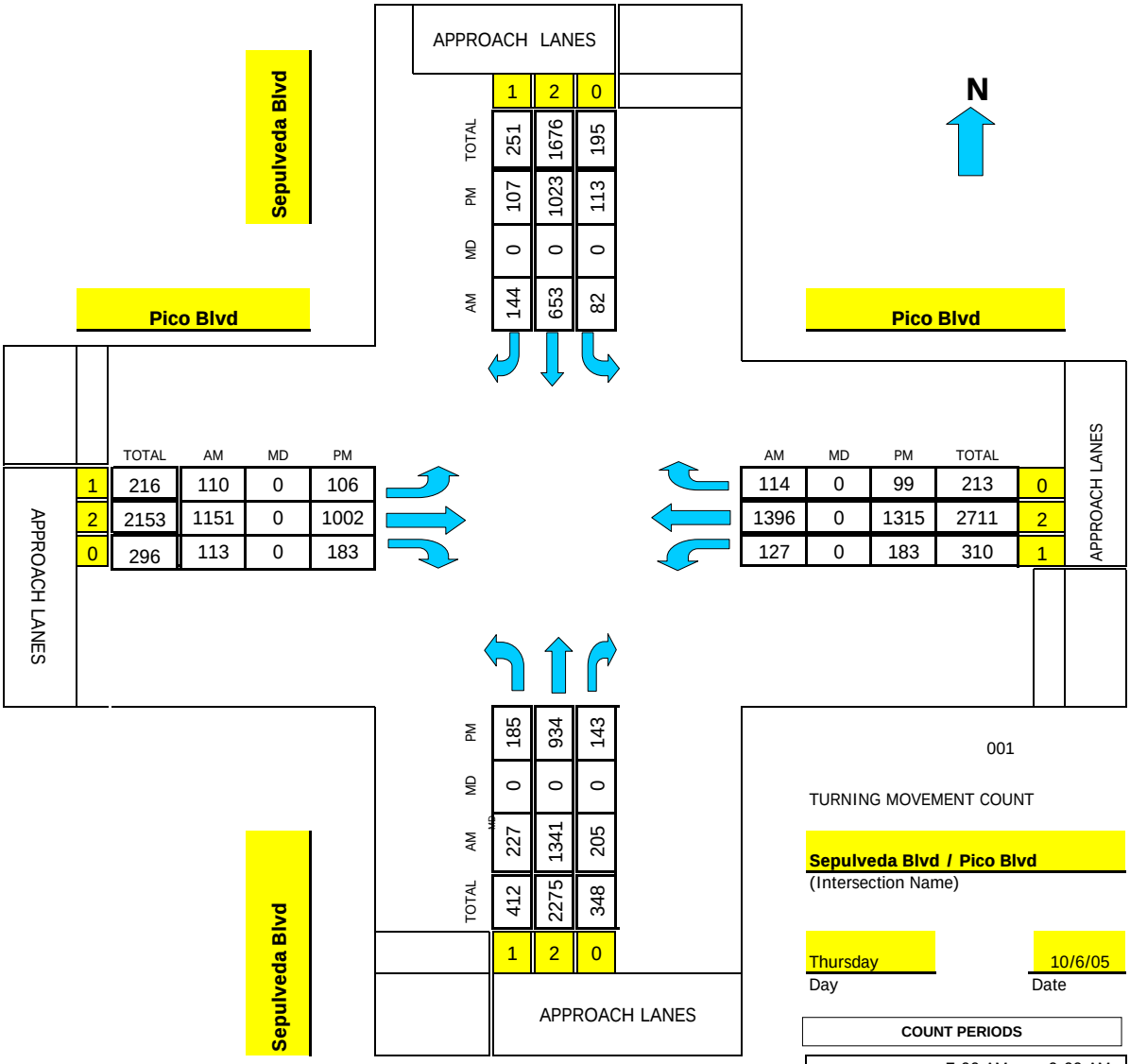

	1	2	0
TOTAL	251	1676	195
PM	107	1023	113
MD	0	0	0
AM	144	653	82

	TOTAL	AM	MD	PM
1	216	110	0	106
2	2153	1151	0	1002
0	296	113	0	183

AM	MD	PM	TOTAL	
114	0	99	213	0
1396	0	1315	2711	2
127	0	183	310	1

	1	2	0
PM	185	934	143
MD	0	0	0
AM	227	1341	205
TOTAL	412	2275	348

001

TURNING MOVEMENT COUNT

Sepulveda Blvd / Pico Blvd
(Intersection Name)

Thursday
Day

10/6/05
Date

COUNT PERIODS

am	7:00 AM	-	9:00 AM
noon	4:00 PM	-	6:00 PM
pm	4:00 PM	-	6:00 PM

AM PEAK HOUR	745 AM
NOON PEAK HOUR	0 AM
PM PEAK HOUR	430 PM

TMC Summary of Sepulveda Blvd/Ohio Ave

Project #: 05-2381-011

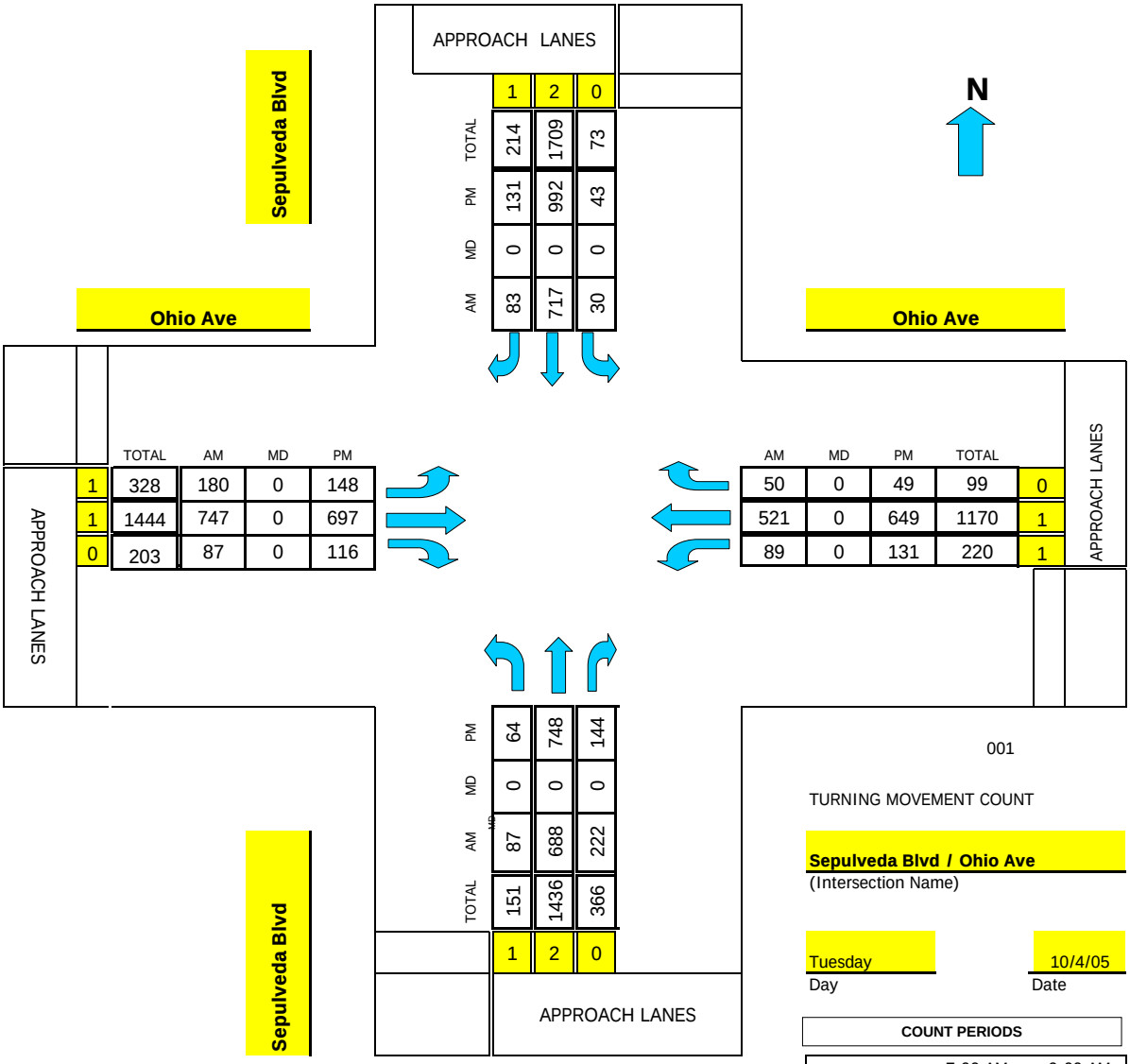

001

TURNING MOVEMENT COUNT

Sepulveda Blvd / Ohio Ave
(Intersection Name)

Tuesday
Day

10/4/05
Date

COUNT PERIODS			
am	7:00 AM	-	9:00 AM
noon	4:00 PM	-	6:00 PM
pm	4:00 PM	-	6:00 PM

AM PEAK HOUR	745 AM
NOON PEAK HOUR	0 AM
PM PEAK HOUR	445 PM

TMC Summary of Sawtelle Blvd/Santa Monica Blvd

Project #: 05-2381-013

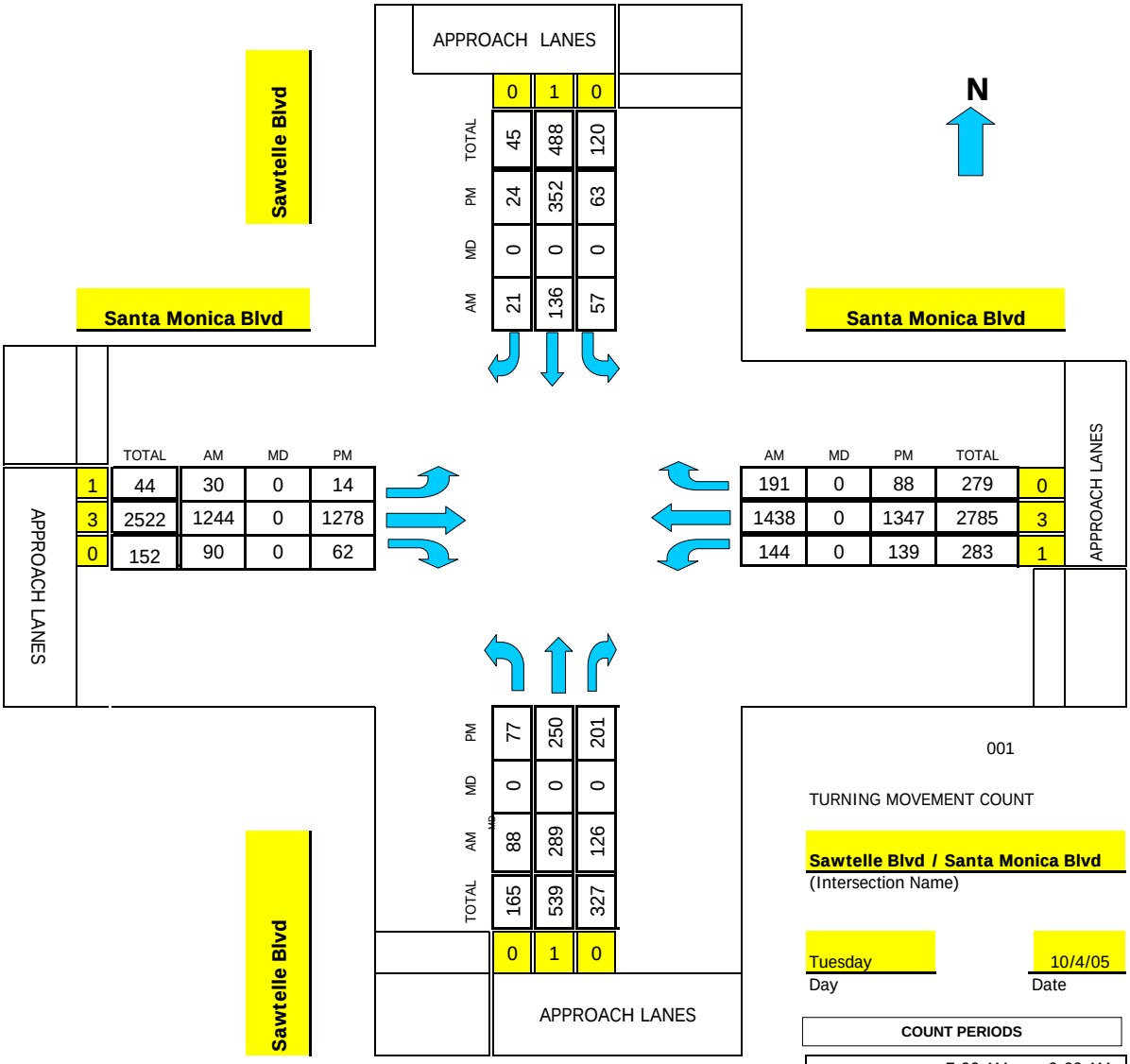

001

TURNING MOVEMENT COUNT

Sawtelle Blvd / Santa Monica Blvd
(Intersection Name)

Tuesday
Day

10/4/05
Date

COUNT PERIODS			
am	7:00 AM	-	9:00 AM
noon	4:00 PM	-	6:00 PM
pm	4:00 PM	-	6:00 PM

AM PEAK HOUR	730 AM
NOON PEAK HOUR	0 AM
PM PEAK HOUR	500 PM

TMC Summary of Sawtelle Blvd/Ohio Ave

Project #: 05-2381-012

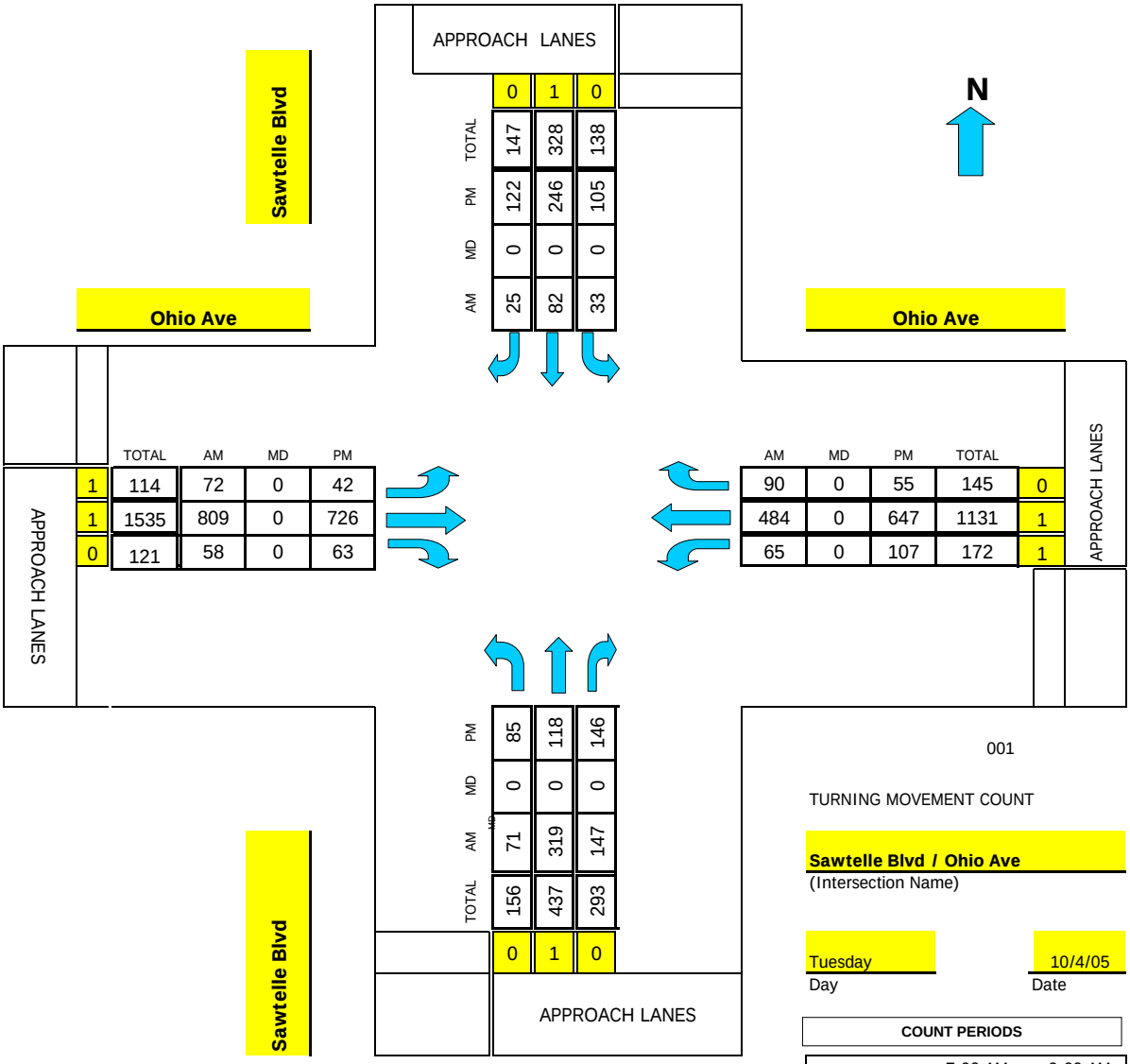

001

TURNING MOVEMENT COUNT

Sawtelle Blvd / Ohio Ave
(Intersection Name)

Tuesday
Day

10/4/05
Date

COUNT PERIODS			
am	7:00 AM	-	9:00 AM
noon	4:00 PM	-	6:00 PM
pm	4:00 PM	-	6:00 PM

AM PEAK HOUR	730 AM
NOON PEAK HOUR	0 AM
PM PEAK HOUR	430 PM

TMC Summary of Overland Ave./Santa Monica Blvd.

Project #: 05-2495-001

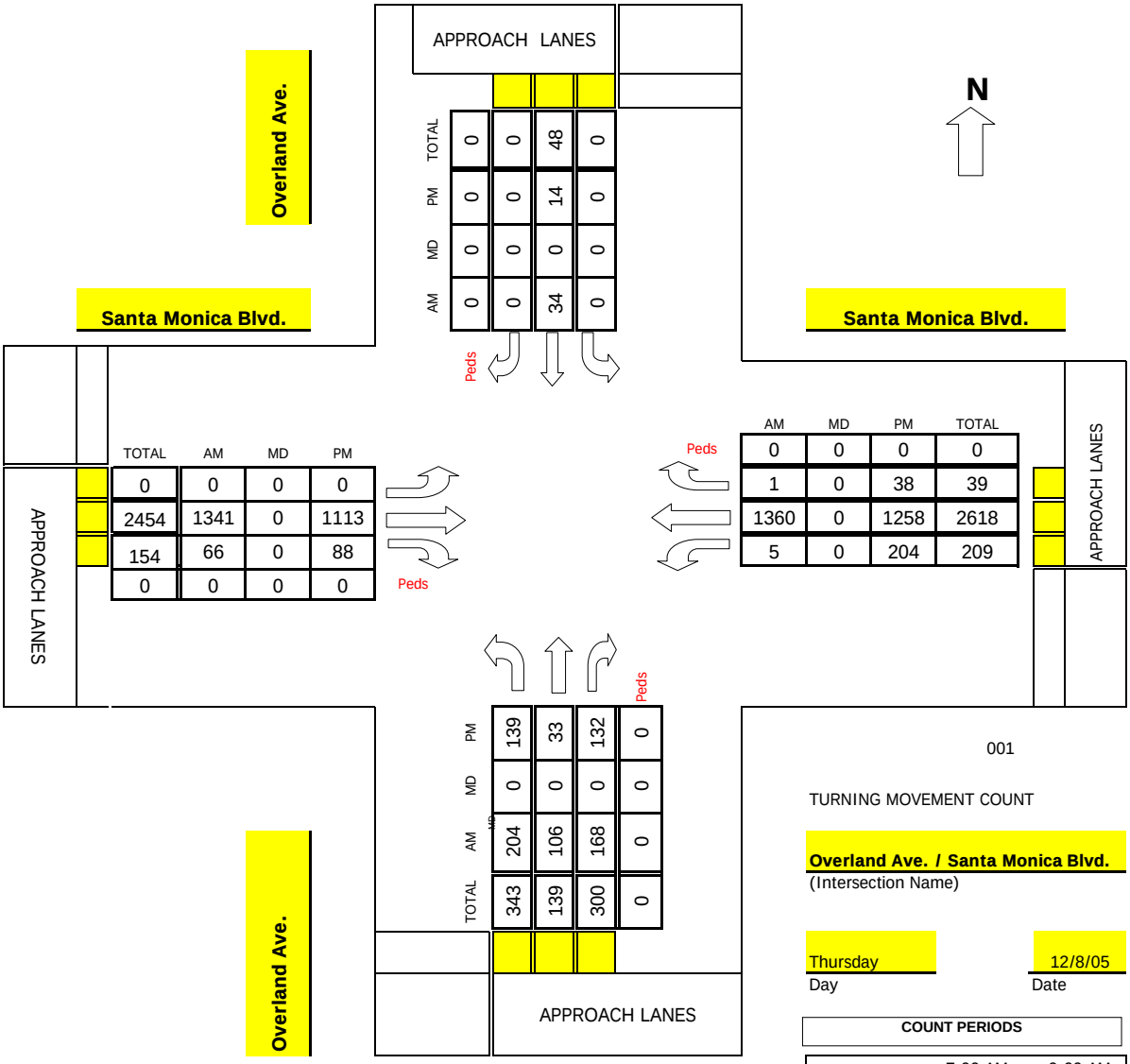

	TOTAL	PM	MD	AM
	0	0	0	0
	0	0	0	0
	48	14	0	34
	0	0	0	0

TOTAL	AM	MD	PM
0	0	0	0
2454	1341	0	1113
154	66	0	88
0	0	0	0

AM	MD	PM	TOTAL
0	0	0	0
1	0	38	39
1360	0	1258	2618
5	0	204	209

	TOTAL	AM	MD	PM
	139	33	132	0
	0	0	0	0
	204	106	168	0
	343	139	300	0

001

TURNING MOVEMENT COUNT

Overland Ave. / Santa Monica Blvd.
(Intersection Name)

Thursday
Day

12/8/05
Date

COUNT PERIODS

am	7:00 AM	-	9:00 AM
noon	4:00 PM	-	6:00 PM
pm	4:00 PM	-	6:00 PM

AM PEAK HOUR	745 AM
NOON PEAK HOUR	0 AM
PM PEAK HOUR	415 PM

TMC Summary of I-405 NB Ramps/Sunset Blvd

Project #: 05-2381-002

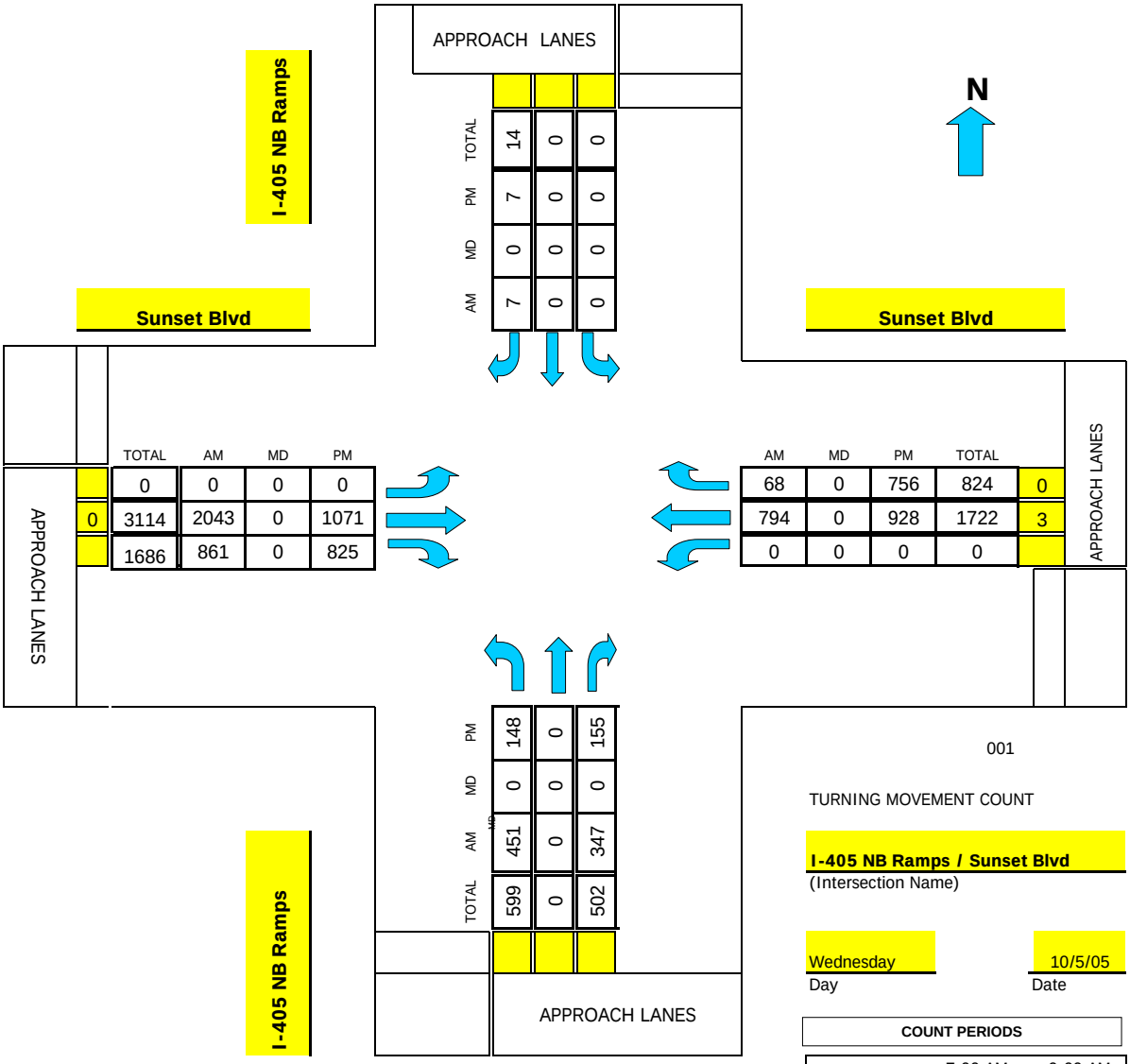

001

TURNING MOVEMENT COUNT

I-405 NB Ramps / Sunset Blvd
(Intersection Name)

Wednesday
Day

10/5/05
Date

COUNT PERIODS			
am	7:00 AM	-	9:00 AM
noon	4:00 PM	-	6:00 PM
pm	4:00 PM	-	6:00 PM

AM PEAK HOUR	730 AM
NOON PEAK HOUR	0 AM
PM PEAK HOUR	415 PM

TMC Summary of I-405 SB Ramps/Church Ln

Project #: 05-2381-001

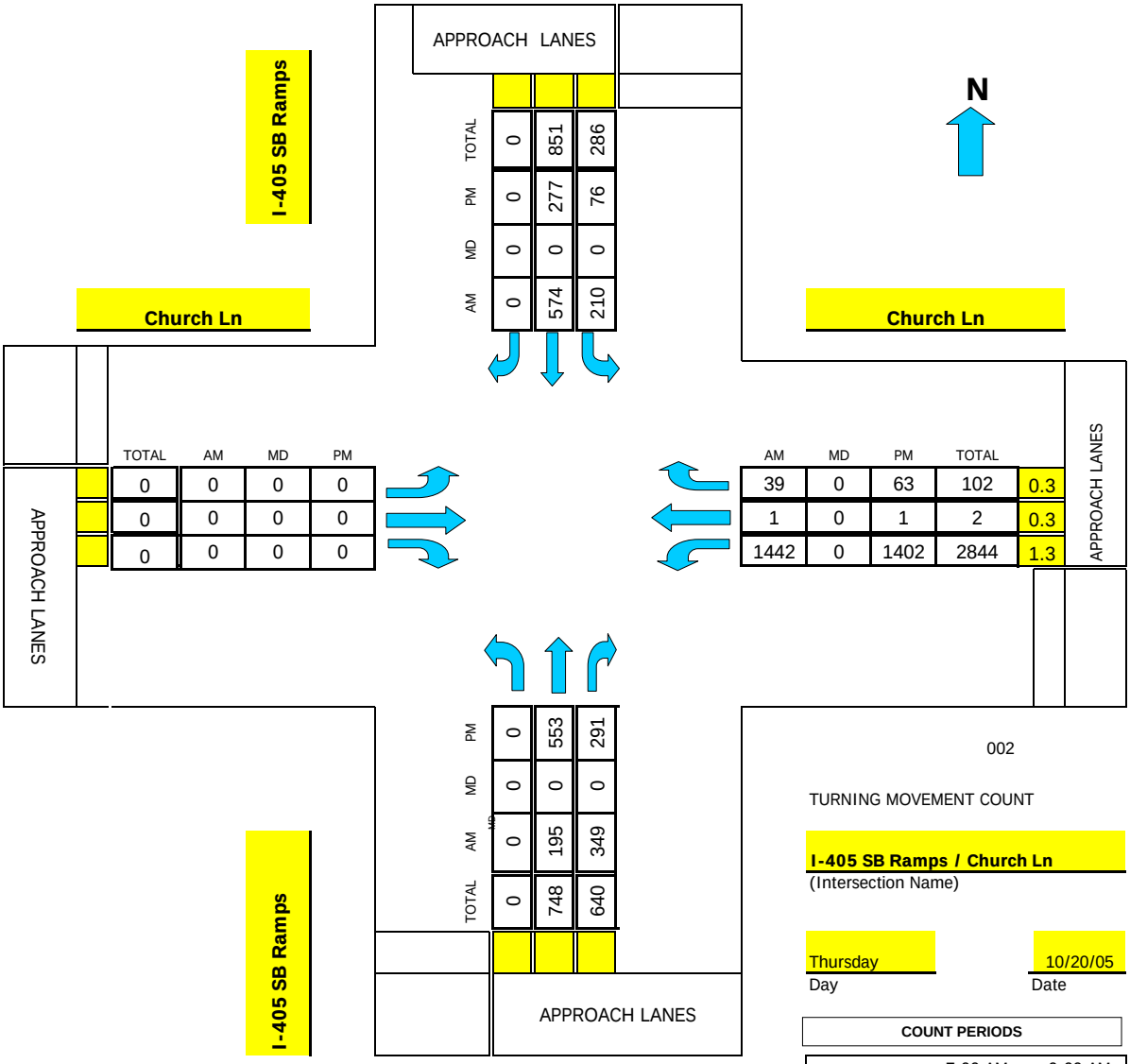

	TOTAL	PM	MD	AM
	0	0	0	0
	851	277	0	574
	286	76	0	210

TOTAL	AM	MD	PM
0	0	0	0
0	0	0	0
0	0	0	0

AM	MD	PM	TOTAL	
39	0	63	102	0.3
1	0	1	2	0.3
1442	0	1402	2844	1.3

	PM	MD	AM	TOTAL
	0	0	0	0
	553	0	195	748
	291	0	349	640

002

TURNING MOVEMENT COUNT

I-405 SB Ramps / Church Ln
(Intersection Name)

Thursday
Day

10/20/05
Date

COUNT PERIODS

am	7:00 AM	-	9:00 AM
noon	4:00 PM	-	6:00 PM
pm	4:00 PM	-	6:00 PM

AM PEAK HOUR	745 AM
NOON PEAK HOUR	0 AM
PM PEAK HOUR	415 PM

TMC Summary of Hilgard Ave/Le Conte Ave

Project #: 05-2381-005

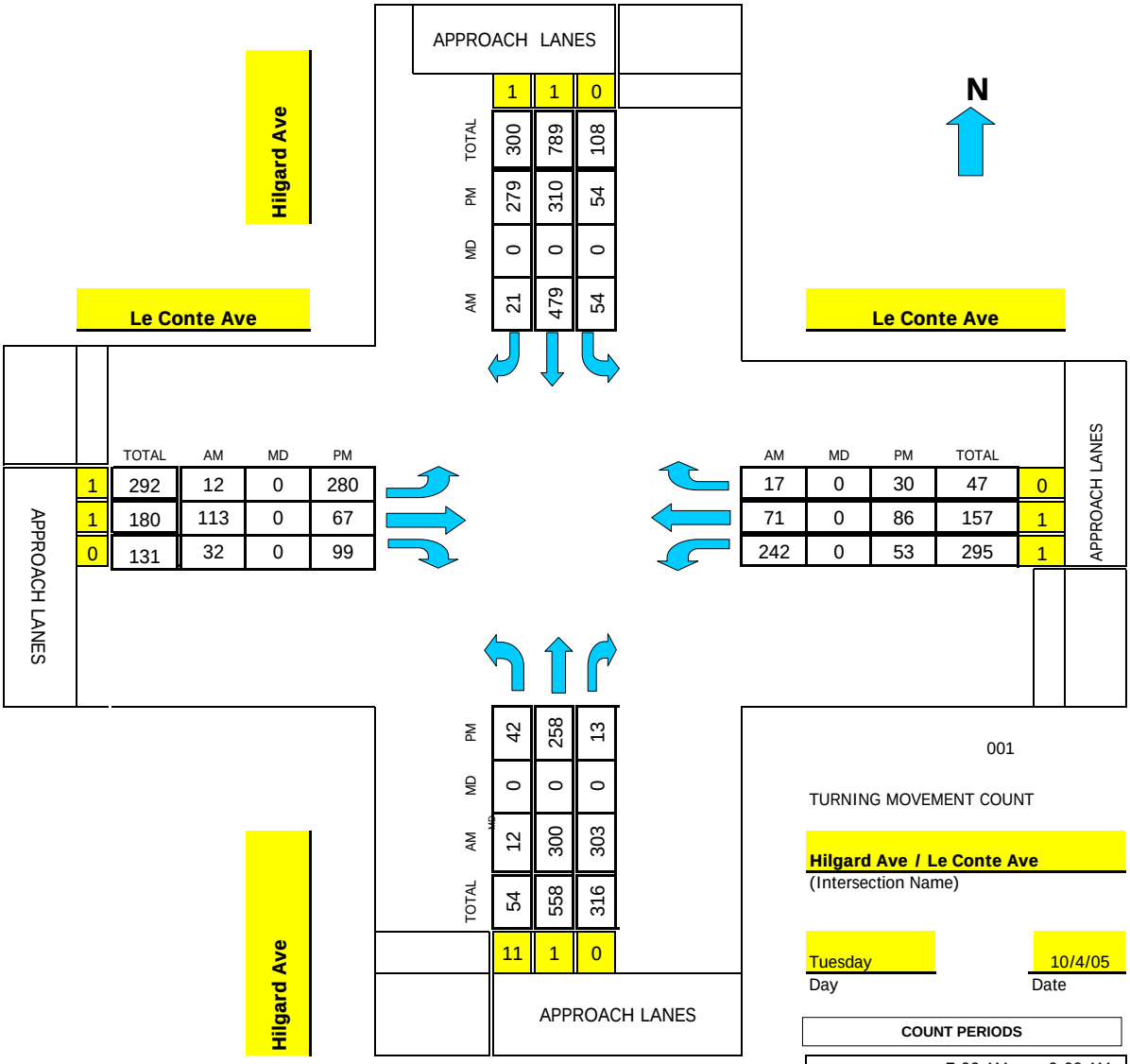

001

TURNING MOVEMENT COUNT

Hilgard Ave / Le Conte Ave
(Intersection Name)

Tuesday
Day

10/4/05
Date

COUNT PERIODS			
am	7:00 AM	-	9:00 AM
noon	4:00 PM	-	6:00 PM
pm	4:00 PM	-	6:00 PM

AM PEAK HOUR	800 AM
NOON PEAK HOUR	0 AM
PM PEAK HOUR	400 PM

TMC Summary of Gayley Ave / Wilshire Blvd

Project #: 05-2381-006

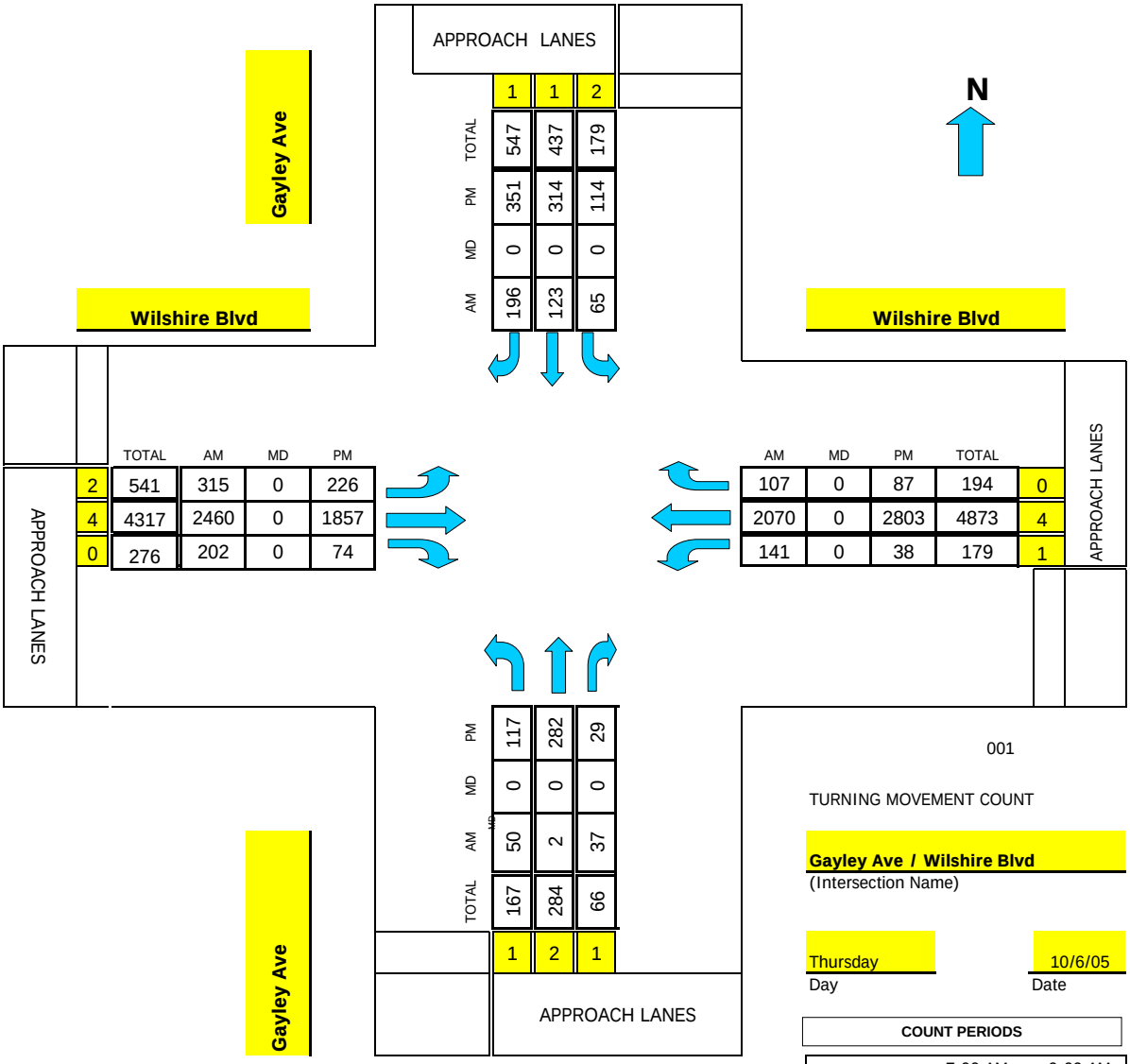

001

TURNING MOVEMENT COUNT

Gayley Ave / Wilshire Blvd
(Intersection Name)

Thursday
Day

10/6/05
Date

COUNT PERIODS			
am	7:00 AM	-	9:00 AM
noon	4:00 PM	-	6:00 PM
pm	4:00 PM	-	6:00 PM

AM PEAK HOUR	745 AM
NOON PEAK HOUR	0 AM
PM PEAK HOUR	400 PM

TMC Summary of Gayley Ave / Weyburn Ave

Project #: 05-2381-004

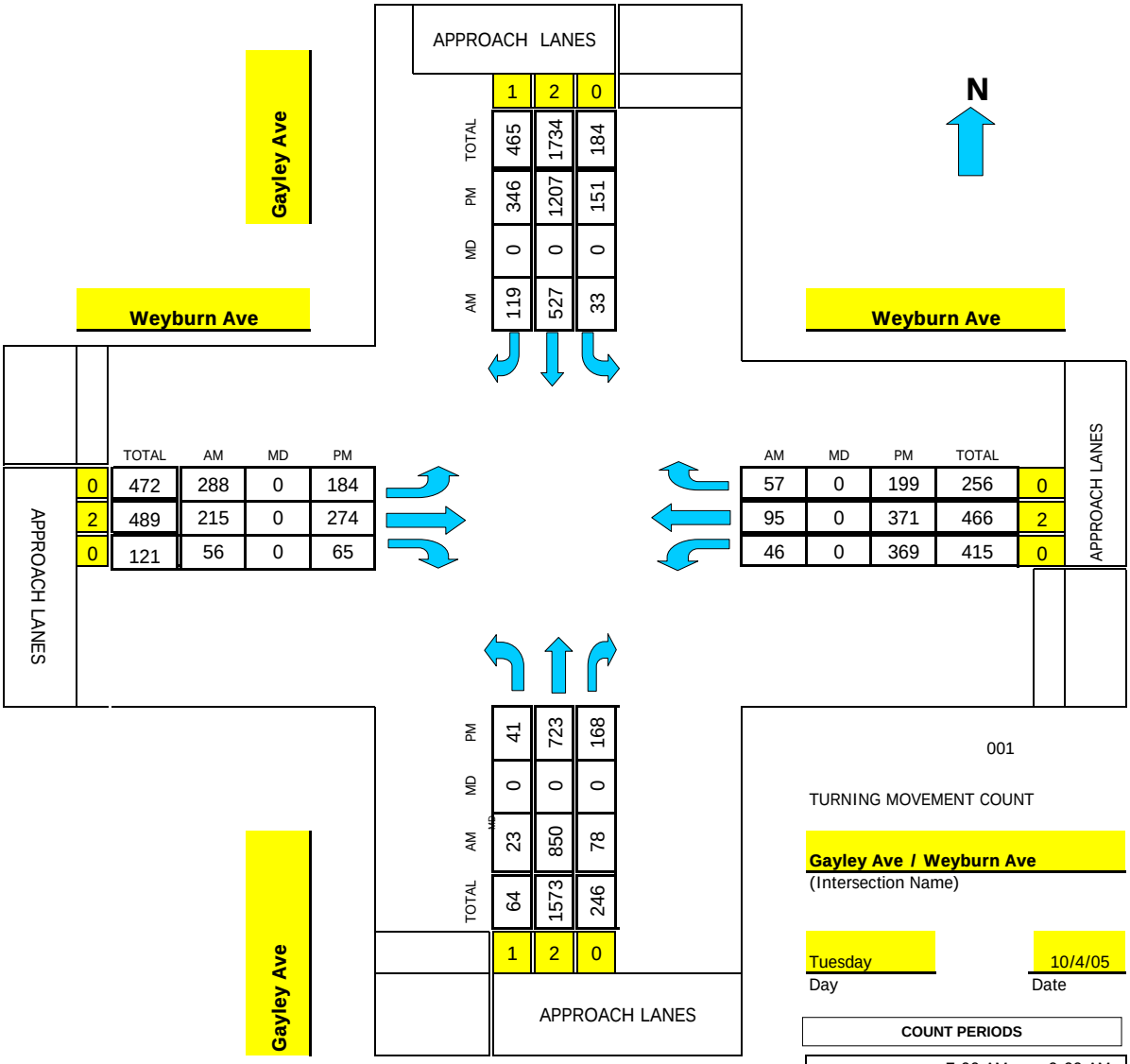

	1	2	0
TOTAL	465	1734	184
PM	346	1207	151
MD	0	0	0
AM	119	527	33

	TOTAL	AM	MD	PM
0	472	288	0	184
2	489	215	0	274
0	121	56	0	65

AM	MD	PM	TOTAL	
57	0	199	256	0
95	0	371	466	2
46	0	369	415	0

	1	2	0
PM	41	723	168
MD	0	0	0
AM	23	850	78
TOTAL	64	1573	246

001

TURNING MOVEMENT COUNT

Gayley Ave / Weyburn Ave
(Intersection Name)

Tuesday
Day

10/4/05
Date

COUNT PERIODS

am	7:00 AM	-	9:00 AM
noon	4:00 PM	-	6:00 PM
pm	4:00 PM	-	6:00 PM

AM PEAK HOUR	745 AM
NOON PEAK HOUR	0 AM
PM PEAK HOUR	500 PM

TMC Summary of Gayley Ave/Le Conte Ave

Project #: 05-2381-003

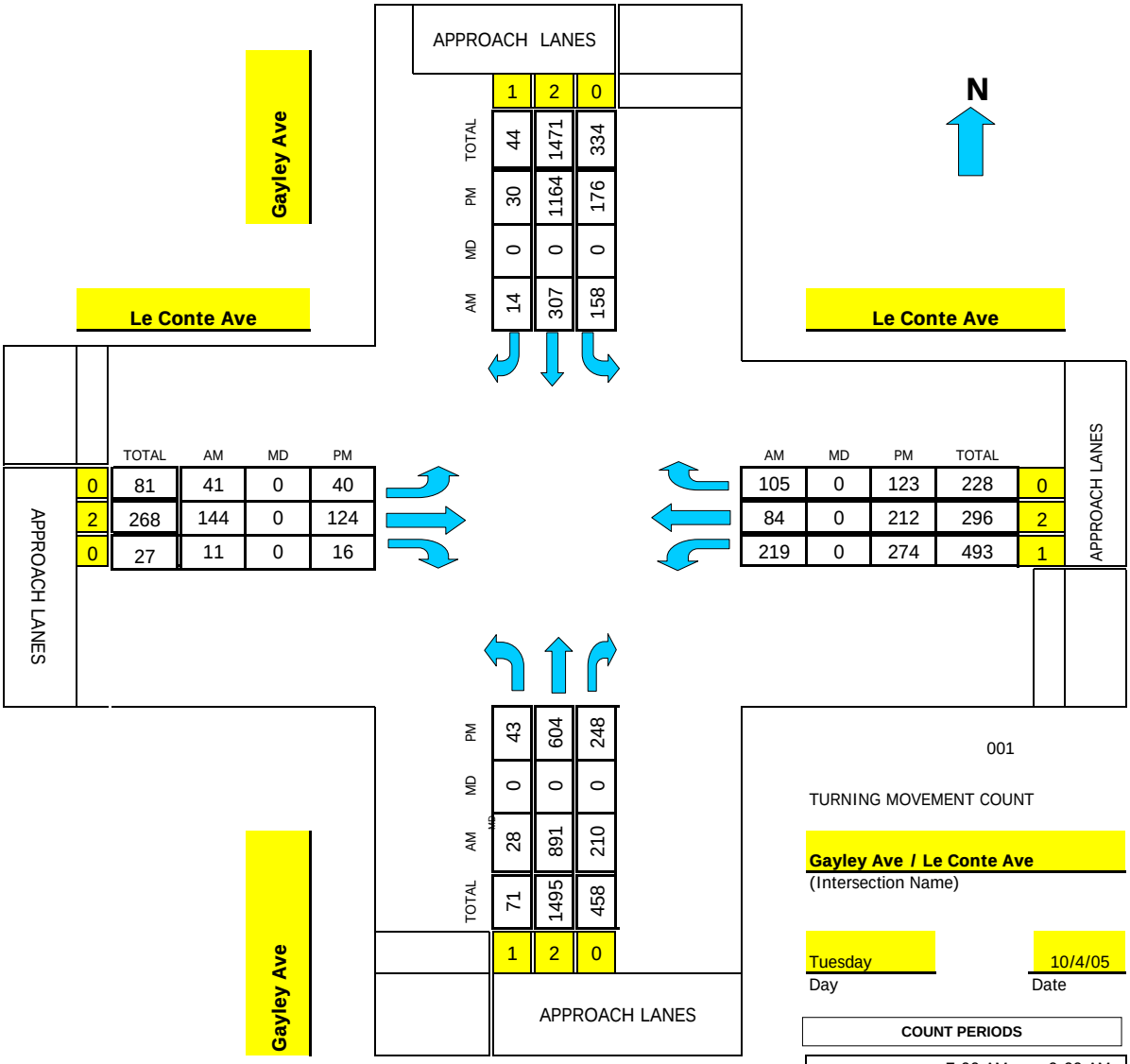

001

TURNING MOVEMENT COUNT

Gayley Ave / Le Conte Ave
(Intersection Name)

Tuesday
Day

10/4/05
Date

COUNT PERIODS			
am	7:00 AM	-	9:00 AM
noon	4:00 PM	-	6:00 PM
pm	4:00 PM	-	6:00 PM

AM PEAK HOUR	745 AM
NOON PEAK HOUR	0 AM
PM PEAK HOUR	500 PM

TRAFFIC COUNT SUMMARY

City of Los Angeles
Department of Transportation
(Rev Apr 92)

STREET:
North/South SAWTELLE BL

East/West OLYMPIC BL

Day: TUESDAY Date: JULY 8, 1997 Weather: CLEAR

Hours: 7-10 AM 3-6 PM

School Day: YES District: WESTERN

	N/B	S/B	E/B	W/B
DUAL-WHEELED	113	53	158	193
BIKES	0	0	0	28
BUSES	12	17	12	18

	N/B	TIME	S/B	TIME	E/B	TIME	W/B	TIME
AM PK 15 MIN	316	9.00	166	8.15	438	9.00	570	8.45
PM PK 15 MIN	237	5.00	198	4.00	514	4.15	699	5.30
AM PK HOUR	1206	8.15	551	8.00	1720	8.30	2107	8.30
PM PK HOUR	883	5.00	751	3.30	1979	5.00	2623	5.00

NORTHBOUND Approach					SOUTHBOUND Approach					TOTAL	XING S/L		XING N/L	
Hours	Lt	Th	Rt	Total	Hours	Lt	Th	Rt	Total	N-S	Ped	Sch	Ped	Sch
7-8	164	346	316	826	7-8	58	174	25	257	1083	31	0	21	2
8-9	200	437	521	1158	8-9	128	377	46	551	1709	53	0	28	0
9-10	212	407	509	1128	9-10	89	234	40	363	1491	64	1	18	0
3-4	142	391	314	847	3-4	125	469	64	658	1505	51	2	36	0
4-5	117	401	302	820	4-5	136	522	51	709	1529	55	4	41	0
5-6	130	401	352	883	5-6	113	502	36	651	1534	48	0	50	0
TOTAL	965	2383	2314	5662	TOTAL	649	2278	262	3189	8851	302	7	194	2

EASTBOUND Approach					WESTBOUND Approach					TOTAL	XING W/L		XING E/L	
Hours	Lt	Th	Rt	Total	Hours	Lt	Th	Rt	Total	E-W	Ped	Sch	Ped	Sch
7-8	16	691	60	767	7-8	127	1087	76	1290	2057	12	0	32	0
8-9	17	1473	107	1597	8-9	170	1671	95	1936	3533	16	0	38	0
9-10	28	1374	90	1492	9-10	171	1582	100	1853	3345	27	0	46	1
3-4	46	1486	81	1613	3-4	314	1650	122	2086	3699	29	0	35	0
4-5	42	1736	117	1895	4-5	356	1777	124	2257	4152	20	0	46	0
5-6	39	1798	142	1979	5-6	329	2136	158	2623	4602	18	0	42	0
TOTAL	188	8558	597	9343	TOTAL	1467	9903	675	12045	21388	122	0	239	1

TRAFFIC COUNT SUMMARY

City of Los Angeles
Department of Transportation
(Rev Apr 92)

STREET:
North/South SAWTELLE BL

East/West PICO BL

Day: MONDAY Date: JUNE 29, 1998 Weather: CLEAR

Hours: 7-10 AM 3-6 PM

School Day: YES District: WESTERN

	N/B	S/B	E/B	W/B
DUAL-WHEELED	164	123	135	173
BIKES	0	0	0	23
BUSES	0	0	42	63

	N/B	TIME	S/B	TIME	E/B	TIME	W/B	TIME
AM PK 15 MIN	345	8.15	191	9.00	365	8.45	289	8.30
PM PK 15 MIN	235	5.00	404	4.45	447	5.15	449	5.45
AM PK HOUR	1343	7.45	676	9.00	1392	8.15	1105	8.30
PM PK HOUR	892	4.45	1547	4.45	1704	5.00	1718	5.00

NORTHBOUND Approach					SOUTHBOUND Approach					TOTAL	XING S/L		XING N/L	
Hours	Lt	Th	Rt	Total	Hours	Lt	Th	Rt	Total	N-S	Ped	Sch	Ped	Sch
7-8	167	604	248	1019	7-8	106	261	62	429	1448	22	1	44	0
8-9	181	753	373	1307	8-9	52	196	50	298	1605	14	2	11	0
9-10	142	587	254	983	9-10	117	459	100	676	1659	17	0	20	0
3-4	93	518	182	793	3-4	120	827	148	1095	1888	31	7	53	2
4-5	89	554	187	830	4-5	90	865	122	1077	1907	46	2	42	0
5-6	87	563	239	889	5-6	156	1223	149	1528	2417	38	4	23	0
TOTAL	759	3579	1483	5821	TOTAL	641	3831	631	5103	10924	168	16	193	2

EASTBOUND Approach					WESTBOUND Approach					TOTAL	XING W/L		XING E/L	
Hours	Lt	Th	Rt	Total	Hours	Lt	Th	Rt	Total	E-W	Ped	Sch	Ped	Sch
7-8	64	618	52	734	7-8	59	676	48	783	1517	20	0	17	1
8-9	65	1230	61	1356	8-9	69	934	62	1065	2421	15	0	25	0
9-10	64	1042	65	1171	9-10	89	932	72	1093	2264	15	0	21	1
3-4	79	1156	96	1331	3-4	149	1030	140	1319	2650	31	0	25	8
4-5	64	1329	104	1497	4-5	185	1105	110	1400	2897	24	0	36	4
5-6	75	1434	195	1704	5-6	219	1379	120	1718	3422	26	0	36	2
TOTAL	411	6809	573	7793	TOTAL	770	6056	552	7378	15171	131	0	160	16

ACCUTEK TRAFFIC COUNT SUMMARY

STREET:
North/South WESTWOOD BLVD.

East/West OLYMPIC BLVD.

Day: WEDNESDAY Date: 11-20-1996 Weather: CLEAR

Hours: 7-10 AM 3-6 PM FILE: AM027

School Day: YES District: WEST L.A.

	N/B	S/B	E/B	W/B
DUAL-WHEELED	93	102	217	205
BIKES	7	9	10	27
BUSES	84	74	62	56

	N/B	TIME	S/B	TIME	E/B	TIME	W/B	TIME
AM PK 15 MIN	349	8:45	210	7:45	761	8:45	628	8:15
PM PK 15 MIN	254	3:45	389	5:15	581	5:45	908	5:45
AM PK HOUR	1253	8:00	171	9:00	2676	8:00	2396	8:00
PM PK HOUR	968	3:00	1448	5:00	2283	5:00	3374	5:00

NORTHBOUND Approach					SOUTHBOUND Approach					TOTAL	XING S/L		XING N/L	
Hours	Lt	Th	Rt	Total	Hours	Lt	Th	Rt	Total	N-S	Ped	Sch	Ped	Sch
7-8	69	744	72	885	7-8	64	371	68	503	1388	21	1	6	1
8-9	126	980	147	1253	8-9	95	506	106	707	1960	20	1	3	0
9-10	83	701	141	925	9-10	122	489	106	717	1642	20	1	10	0
3-4	89	719	160	968	3-4	125	1092	165	1382	2350	15	7	7	0
4-5	83	709	108	900	4-5	160	1110	144	1414	2314	14	4	10	3
5-6	83	744	110	937	5-6	135	1183	130	1448	2385	11	0	7	0
TOTAL	533	4597	738	5868	TOTAL	701	4751	719	6171	12039	101	14	43	4

EASTBOUND Approach					WESTBOUND Approach					TOTAL	XING W/L		XING E/L	
Hours	Lt	Th	Rt	Total	Hours	Lt	Th	Rt	Total	E-W	Ped	Sch	Ped	Sch
7-8	85	1320	76	1481	7-8	37	1527	92	1656	3137	17	5	3	1
8-9	117	2401	158	2676	8-9	53	2203	140	2396	5072	25	2	9	2
9-10	113	2129	135	2377	9-10	57	1901	126	2084	4461	30	4	10	0
3-4	120	1669	91	1880	3-4	80	2167	174	2421	4301	50	15	20	6
4-5	117	1920	117	2154	4-5	79	2226	214	2519	4673	32	6	19	4
5-6	103	2076	104	2283	5-6	94	3060	220	3374	5657	42	4	8	1
TOTAL	655	11515	681	12851	TOTAL	400	13084	966	14450	27301	196	36	69	14

39340

TRAFFIC COUNT SUMMARY

City of Los Angeles
Department of Transportation
(Rev Apr 92)

STREET:
North/South WESTWOOD BL

East/West PICO BL

Day: TUESDAY Date: JAN 27, 1998 Weather: CLEAR

Hours: 7-10 AM 4-7 PM

School Day: YES District: WESTERN

	N/B	S/B	E/B	W/B
DUAL-WHEELED	86	78	153	138
BIKES	0	0	0	0
BUSES	62	43	43	56

	N/B	TIME	S/B	TIME	E/B	TIME	W/B	TIME
AM PK 15 MIN	346	8.45	161	8.00	436	8.30	356	9.45
PM PK 15 MIN	186	5.30	315	5.45	327	6.00	406	6.15
AM PK HOUR	1321	8.00	592	9.00	1572	8.15	1219	9.00
PM PK HOUR	736	4.45	1206	5.30	1258	5.15	1519	5.45

NORTHBOUND Approach					SOUTHBOUND Approach					TOTAL	XING S/L		XING N/L	
Hours	Lt	Th	Rt	Total	Hours	Lt	Th	Rt	Total	N-S	Ped	Sch	Ped	Sch
7-8	93	647	50	790	7-8	91	250	83	424	1214	68	0	21	0
8-9	173	1025	123	1321	8-9	140	339	102	581	1902	100	0	28	0
9-10	112	602	100	814	9-10	154	313	125	592	1406	121	0	29	0
4-5	141	442	88	671	4-5	205	736	112	1053	1724	190	3	49	0
5-6	131	500	105	736	5-6	171	894	119	1184	1920	200	5	18	0
6-7	127	487	81	695	6-7	186	839	112	1137	1832	124	0	23	0
TOTAL	777	3703	547	5027	TOTAL	947	3371	653	4971	9998	803	8	168	0

EASTBOUND Approach					WESTBOUND Approach					TOTAL	XING W/L		XING E/L	
Hours	Lt	Th	Rt	Total	Hours	Lt	Th	Rt	Total	E-W	Ped	Sch	Ped	Sch
7-8	71	592	31	694	7-8	24	741	117	882	1576	10	0	111	46
8-9	92	1360	52	1504	8-9	24	874	104	1002	2506	24	0	89	9
9-10	75	926	45	1046	9-10	26	1073	120	1219	2265	24	0	97	3
4-5	96	898	234	1228	4-5	102	1060	152	1314	2542	73	0	119	0
5-6	88	978	181	1247	5-6	66	1124	103	1293	2540	75	0	91	0
6-7	101	800	247	1148	6-7	44	1335	136	1515	2663	52	0	91	0
TOTAL	523	5554	790	6867	TOTAL	286	6207	732	7225	14092	258	0	598	58

TRAFFIC COUNT SUMMARY

City of Los Angeles
Department of Transportation
(Rev Apr 92)

STREET:
North/South OVERLAND AVE

East/West OLYMPIC BL

Day: WEDNESDAY Date: JUNE 15, 2005 Weather: CLEAR

Hours: 7-10 AM 4-7 PM

School Day: YES District: WESTERN I/S CODE 5581056730

	N/B	S/B	E/B	W/B
DUAL-WHEELED	40	18	113	83
BIKES	4	0	2	3
BUSES	0	0	26	18

	N/B	TIME	S/B	TIME	E/B	TIME	W/B	TIME
AM PK 15 MIN	152	9.15	103	9.45	786	8.45	684	9.30
PM PK 15 MIN	170	6.15	203	4.15	586	5.00	830	5.45
AM PK HOUR	571	7.15	345	9.00	2942	8.15	2675	8.45
PM PK HOUR	625	6.00	704	4.00	2295	5.45	3106	5.45

NORTHBOUND Approach					SOUTHBOUND Approach					TOTAL	XING S/L		XING N/L	
Hours	Lt	Th	Rt	Total	Hours	Lt	Th	Rt	Total	N-S	Ped	Sch	Ped	Sch
7-8	86	288	163	537	7-8	29	195	14	238	775	14	9	0	0
8-9	98	253	156	507	8-9	37	265	22	324	831	17	20	0	0
9-10	91	308	162	561	9-10	62	246	37	345	906	7	0	3	0
4-5	138	327	130	595	4-5	75	578	51	704	1299	6	0	8	0
5-6	112	328	112	552	5-6	78	394	38	510	1062	7	1	4	0
6-7	139	362	124	625	6-7	68	355	32	455	1080	13	1	4	0
TOTAL	664	1866	847	3377	TOTAL	349	2033	194	2576	5953	64	31	19	0

EASTBOUND Approach					WESTBOUND Approach					TOTAL	XING W/L		XING E/L	
Hours	Lt	Th	Rt	Total	Hours	Lt	Th	Rt	Total	E-W	Ped	Sch	Ped	Sch
7-8	17	1312	33	1362	7-8	137	1317	25	1479	2841	2	4	0	0
8-9	29	2719	51	2799	8-9	216	2313	11	2540	5339	15	21	9	0
9-10	12	2250	40	2302	9-10	219	2440	16	2675	4977	1	0	7	0
4-5	16	1860	88	1964	4-5	247	2448	18	2713	4677	0	0	5	0
5-6	22	2104	80	2206	5-6	309	2758	20	3087	5293	0	2	2	0
6-7	32	2178	85	2295	6-7	317	2705	14	3036	5331	5	1	9	0
TOTAL	128	12423	377	12928	TOTAL	1445	13981	104	15530	28458	23	28	32	0

TRAFFIC COUNT SUMMARY

City of Los Angeles
Department of Transportation
(Rev Apr 92)

STREET:
North/South OVERLAND AV

East/West PICO BL

Day: TUESDAY Date: JAN 20, 2004 Weather: CLEAR

Hours: 7-10 AM 3-6 PM

School Day: YES District: WESTERN I/S CODE 5673059280

	N/B	S/B	E/B	W/B
DUAL-WHEELED	85	27	25	31
BIKES	1	3	3	0
BUSES	5	0	101	76

	N/B	TIME	S/B	TIME	E/B	TIME	W/B	TIME
AM PK 15 MIN	412	8.45	169	8.15	441	8.30	587	8.15
PM PK 15 MIN	334	3.45	253	5.30	326	5.15	659	5.15
AM PK HOUR	1537	8.45	658	7.30	1525	8.00	2041	7.30
PM PK HOUR	1191	3.15	970	5.00	1246	3.30	2430	5.00

NORTHBOUND Approach					SOUTHBOUND Approach					TOTAL	XING S/L		XING N/L	
Hours	Lt	Th	Rt	Total	Hours	Lt	Th	Rt	Total	N-S	Ped	Sch	Ped	Sch
7-8	134	593	447	1174	7-8	23	575	21	619	1793	7	0	8	0
8-9	132	635	684	1451	8-9	27	580	35	642	2093	21	0	14	0
9-10	138	688	615	1441	9-10	61	481	34	576	2017	26	0	20	0
3-4	200	519	418	1137	3-4	71	654	50	775	1912	45	0	25	0
4-5	177	497	346	1020	4-5	44	790	50	884	1904	27	0	21	0
5-6	178	567	295	1040	5-6	51	876	43	970	2010	32	0	5	0
TOTAL	959	3499	2805	7263	TOTAL	277	3956	233	4466	11729	158	0	93	0

EASTBOUND Approach					WESTBOUND Approach					TOTAL	XING W/L		XING E/L	
Hours	Lt	Th	Rt	Total	Hours	Lt	Th	Rt	Total	E-W	Ped	Sch	Ped	Sch
7-8	36	763	169	968	7-8	382	1185	30	1597	2565	8	0	0	0
8-9	87	1305	133	1525	8-9	520	1393	25	1938	3463	5	0	0	0
9-10	49	957	163	1169	9-10	425	1082	49	1556	2725	18	0	0	0
3-4	56	873	268	1197	3-4	602	1236	29	1867	3064	32	2	10	0
4-5	48	878	249	1175	4-5	761	1436	47	2244	3419	20	2	21	0
5-6	49	910	253	1212	5-6	811	1573	46	2430	3642	6	0	26	0
TOTAL	325	5686	1235	7246	TOTAL	3501	7905	226	11632	18878	89	4	57	0

TRAFFIC COUNT SUMMARY

City of Los Angeles
Department of Transportation
(Rev Apr 92)

STREET:
North/South SAWTELLE BL

East/West NATIONAL BL

Day: THURSDAY Date: NOV 29, 2001 Weather: CLEAR

Hours: 7-10 AM 3-6 PM

School Day: YES District: WESTERN I/S CODE 5331066730

	N/B	S/B	E/B	W/B
DUAL-WHEELED	42	94	93	122
BIKES	2	2	2	0
BUSES	1	1	30	23

	N/B	TIME	S/B	TIME	E/B	TIME	W/B	TIME
AM PK 15 MIN	318	8.30	281	7.45	289	8.00	361	7.15
PM PK 15 MIN	180	5.30	447	5.45	293	5.15	485	4.45
AM PK HOUR	1119	7.45	896	7.30	1125	7.45	1296	7.00
PM PK HOUR	563	5.00	1682	5.00	1084	5.00	1673	4.30

NORTHBOUND Approach					SOUTHBOUND Approach					TOTAL	XING S/L		XING N/L	
Hours	Lt	Th	Rt	Total	Hours	Lt	Th	Rt	Total	N-S	Ped	Sch	Ped	Sch
7-8	70	711	72	853	7-8	280	446	54	780	1633	26	1	4	14
8-9	95	855	94	1044	8-9	275	389	47	711	1755	29	0	6	0
9-10	81	688	139	908	9-10	284	403	24	711	1619	24	0	5	3
3-4	40	359	71	470	3-4	384	749	93	1226	1696	21	4	34	0
4-5	46	329	47	422	4-5	447	863	82	1392	1814	9	0	37	6
5-6	62	422	79	563	5-6	436	1185	61	1682	2245	22	0	26	2
TOTAL	394	3364	502	4260	TOTAL	2106	4035	361	6502	10762	131	5	112	25

EASTBOUND Approach					WESTBOUND Approach					TOTAL	XING W/L		XING E/L	
Hours	Lt	Th	Rt	Total	Hours	Lt	Th	Rt	Total	E-W	Ped	Sch	Ped	Sch
7-8	118	714	37	869	7-8	77	892	327	1296	2165	17	11	3	0
8-9	146	922	52	1120	8-9	61	636	218	915	2035	26	4	1	0
9-10	95	852	46	993	9-10	76	593	244	913	1906	22	5	5	0
3-4	133	763	89	985	3-4	65	1194	272	1531	2516	43	7	2	0
4-5	119	771	64	954	4-5	36	1324	145	1505	2459	48	9	4	0
5-6	112	880	92	1084	5-6	85	1186	190	1461	2545	59	2	10	0
TOTAL	723	4902	380	6005	TOTAL	400	5825	1396	7621	13626	215	38	25	0

TRAFFIC COUNT SUMMARY

City of Los Angeles
Department of Transportation
(Rev Apr 92)

STREET:
North/South SAN DIEGO FWY SB ON

East/West NATIONAL BL

Day: WEDNESDAY Date: NOV 28, 2001 Weather: CLEAR

Hours: 7-10 AM 3-6 PM

School Day: YES District: WESTERN I/S CODE 5331066364

	N/B	S/B	E/B	W/B
DUAL-WHEELED	0	0	120	156
BIKES	0	0	18	1
BUSES	0	0	25	28

	N/B	TIME	S/B	TIME	E/B	TIME	W/B	TIME
AM PK 15 MIN	0	7.00	0	7.00	379	7.45	349	8.00
PM PK 15 MIN	0	3.00	0	3.00	375	5.45	389	3.30
AM PK HOUR	0	7.00	0	7.00	1365	7.30	1340	7.30
PM PK HOUR	0	3.00	0	3.00	1444	3.00	1362	5.00

NORTHBOUND Approach

Hours	Lt	Th	Rt	Total
7-8	0	0	0	0
8-9	0	0	0	0
9-10	0	0	0	0
3-4	0	0	0	0
4-5	0	0	0	0
5-6	0	0	0	0
TOTAL	0	0	0	0

SOUTHBOUND Approach

Hours	Lt	Th	Rt	Total
7-8	0	0	0	0
8-9	0	0	0	0
9-10	0	0	0	0
3-4	0	0	0	0
4-5	0	0	0	0
5-6	0	0	0	0
TOTAL	0	0	0	0

TOTAL	XING S/L		XING N/L	
N-S	Ped	Sch	Ped	Sch
0	27	20	0	0
0	45	11	0	0
0	28	6	0	0
0	41	60	0	0
0	37	25	0	0
0	40	4	0	0
0	218	126	0	0

EASTBOUND Approach

Hours	Lt	Th	Rt	Total
7-8	0	794	339	1133
8-9	0	940	355	1295
9-10	0	774	312	1086
3-4	0	947	497	1444
4-5	0	870	441	1311
5-6	0	998	381	1379
TOTAL	0	5323	2325	7648

WESTBOUND Approach

Hours	Lt	Th	Rt	Total
7-8	189	938	0	1127
8-9	233	1042	0	1275
9-10	176	1027	0	1203
3-4	214	963	0	1177
4-5	184	884	0	1068
5-6	215	1147	0	1362
TOTAL	1211	6001	0	7212

TOTAL	XING W/L		XING E/L	
E-W	Ped	Sch	Ped	Sch
2260	0	0	0	0
2570	0	0	0	0
2289	0	0	0	0
2621	0	0	0	0
2379	0	0	0	0
2741	0	0	0	0
14860	0	0	0	0

ACCUTEK TRAFFIC COUNT SUMMARY

STREET:
North/South FWY 405 N/B RAMP

East/West NATIONAL BLVD.

Day: WEDNESDAY Date: 11-13-1996 Weather: SUNNY

Hours: 7-10 AM 3-6 PM FILE: AM033

School Day: YES District: WEST L.A.

	N/B	S/B	E/B	W/B
DUAL-WHEELED	78	0	53	93
BIKES	14	12	0	0
BUSES	4	0	55	63

	N/B	TIME	S/B	TIME	E/B	TIME	W/B	TIME
AM PK 15 MIN	218	9:00	0	NONE	235	7:45	278	7:45
PM PK 15 MIN	164	3:15	0	NONE	221	3:45	370	5:30
AM PK HOUR	700	9:00	0	NONE	893	8:00	896	8:00
PM PK HOUR	620	5:00	0	NONE	841	5:00	1455	5:00

NORTHBOUND Approach					SOUTHBOUND Approach					TOTAL	XING S/L		XING N/L	
Hours	Lt	Th	Rt	Total	Hours	Lt	Th	Rt	Total	N-S	Ped	Sch	Ped	Sch
7-8	274	0	416	690	7-8	0	0	0	0	690	14	10	17	20
8-9	229	0	411	640	8-9	0	0	0	0	640	22	2	33	2
9-10	263	0	437	700	9-10	0	0	0	0	700	12	0	49	0
3-4	255	0	328	583	3-4	0	0	0	0	583	20	9	62	22
4-5	256	0	350	606	4-5	0	0	0	0	606	23	0	31	4
5-6	266	0	354	620	5-6	0	0	0	0	620	3	0	33	0
TOTAL	1543	0	2296	3839	TOTAL	0	0	0	0	3839	94	21	225	48

EASTBOUND Approach					WESTBOUND Approach					TOTAL	XING W/L		XING E/L	
Hours	Lt	Th	Rt	Total	Hours	Lt	Th	Rt	Total	E-W	Ped	Sch	Ped	Sch
7-8	0	699	0	699	7-8	0	837	0	837	1536	0	0	0	0
8-9	0	893	0	893	8-9	0	896	0	896	1789	0	0	0	0
9-10	0	725	0	725	9-10	0	837	0	837	1562	0	0	0	0
3-4	0	731	0	731	3-4	0	1232	0	1232	1963	0	0	0	0
4-5	0	787	0	787	4-5	0	1227	0	1227	2014	0	0	0	0
5-6	0	841	0	841	5-6	0	1455	0	1455	2296	0	0	0	0
TOTAL	0	4676	0	4676	TOTAL	0	6484	0	6484	11160	0	0	0	0

14999

TRAFFIC COUNT SUMMARY

City of Los Angeles
Department of Transportation
(Rev Apr 92)

STREET:
North/South SEPULVEDA BL

East/West NATIONAL BL

Day: TUESDAY Date: MAY 7, 1996 Weather: CLEAR

Hours: 7-10 AM 3-6 PM

School Day: YES District: WESTERN

	N/B	S/B	E/B	W/B
DUAL-WHEELED	143	100	145	106
BIKES			0	0
BUSES	46	25	27	40

	N/B	TIME	S/B	TIME	E/B	TIME	W/B	TIME
AM PK 15 MIN	600	8.30	206	7.45	383	8.15	265	7.45
PM PK 15 MIN	263	4.45	377	4.45	300	5.30	346	5.30
AM PK HOUR	2135	7.45	639	7.45	1407	8.00	929	7.30
PM PK HOUR	1015	4.45	1458	4.45	1156	5.00	1261	5.00

NORTHBOUND Approach					SOUTHBOUND Approach					TOTAL	XING S/L		XING N/L	
Hours	Lt	Th	Rt	Total	Hours	Lt	Th	Rt	Total	N-S	Ped	Sch	Ped	Sch
7-8	179	1233	169	1581	7-8	69	332	120	521	2102	50	20	20	4
8-9	184	1545	215	1944	8-9	76	411	123	610	2554	60	16	17	4
9-10	173	1260	150	1583	9-10	45	329	70	444	2027	31	3	23	6
3-4	113	544	134	791	3-4	137	799	252	1188	1979	41	11	45	14
4-5	81	563	178	822	4-5	132	1109	195	1436	2258	29	4	33	4
5-6	118	702	170	990	5-6	135	1123	182	1440	2430	28	2	41	0
TOTAL	848	5847	1016	7711	TOTAL	594	4103	942	5639	13350	239	56	179	32

EASTBOUND Approach					WESTBOUND Approach					TOTAL	XING W/L		XING E/L	
Hours	Lt	Th	Rt	Total	Hours	Lt	Th	Rt	Total	E-W	Ped	Sch	Ped	Sch
7-8	175	862	71	1108	7-8	57	613	99	769	1877	7	2	46	37
8-9	201	1125	81	1407	8-9	57	625	113	795	2202	27	7	57	14
9-10	218	876	84	1178	9-10	71	482	115	668	1846	22	0	33	5
3-4	104	676	84	864	3-4	108	774	95	977	1841	30	9	45	19
4-5	103	733	116	952	4-5	109	876	93	1078	2030	36	4	53	4
5-6	117	881	158	1156	5-6	110	1062	89	1261	2417	33	5	37	6
TOTAL	918	5153	594	6665	TOTAL	512	4432	604	5548	12213	155	27	271	85

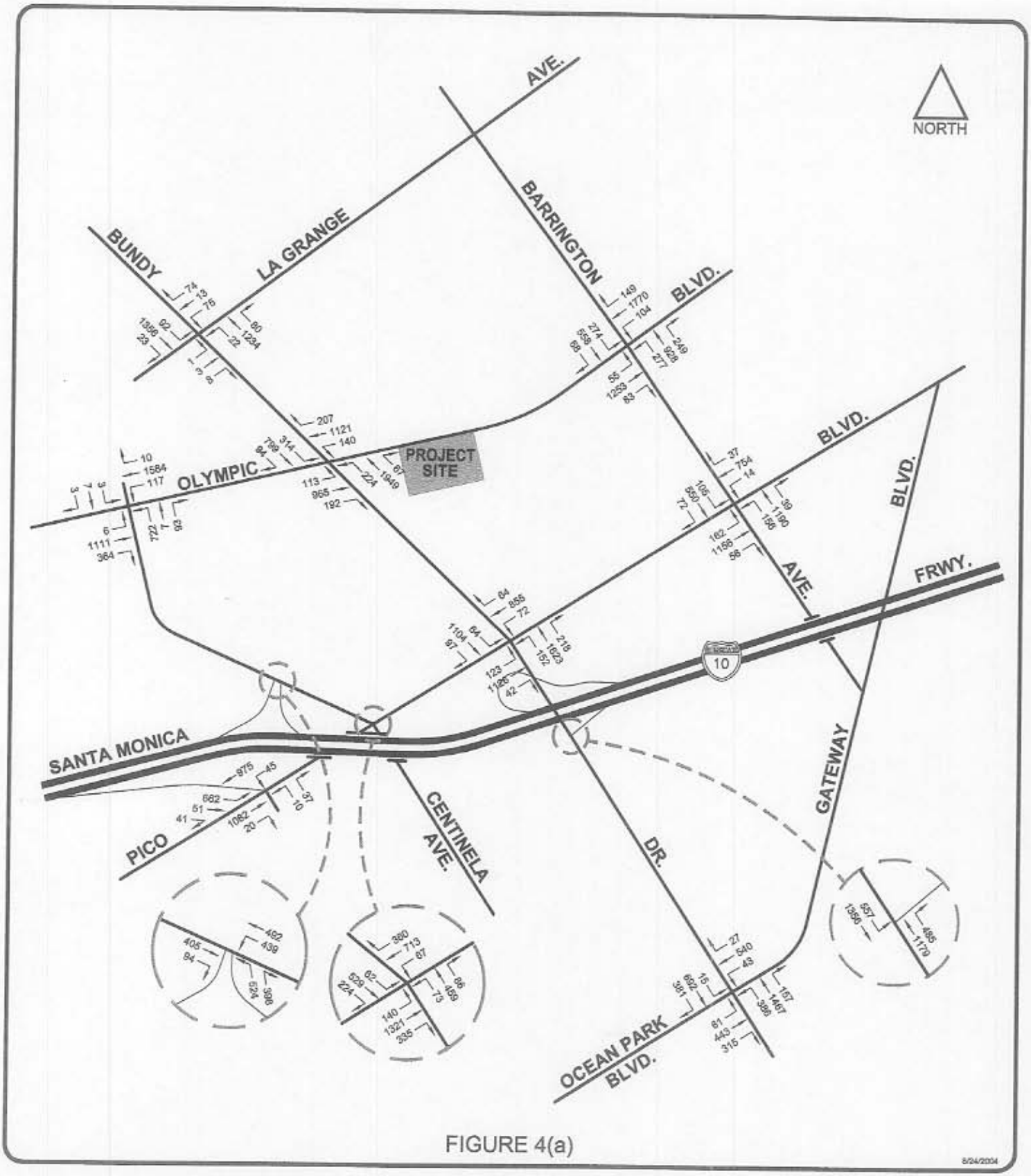

FIGURE 4(a)

8/24/2004

Bed, Bath & Beyond Olympic\AM2004EX

EXISTING (2004) TRAFFIC VOLUMES
AM PEAK HOUR

C&A
CRAIN & ASSOCIATES
2007 Sawtelle Boulevard
Los Angeles, California 90025
(310) 473-6508
Transportation Planning · Traffic Engineering

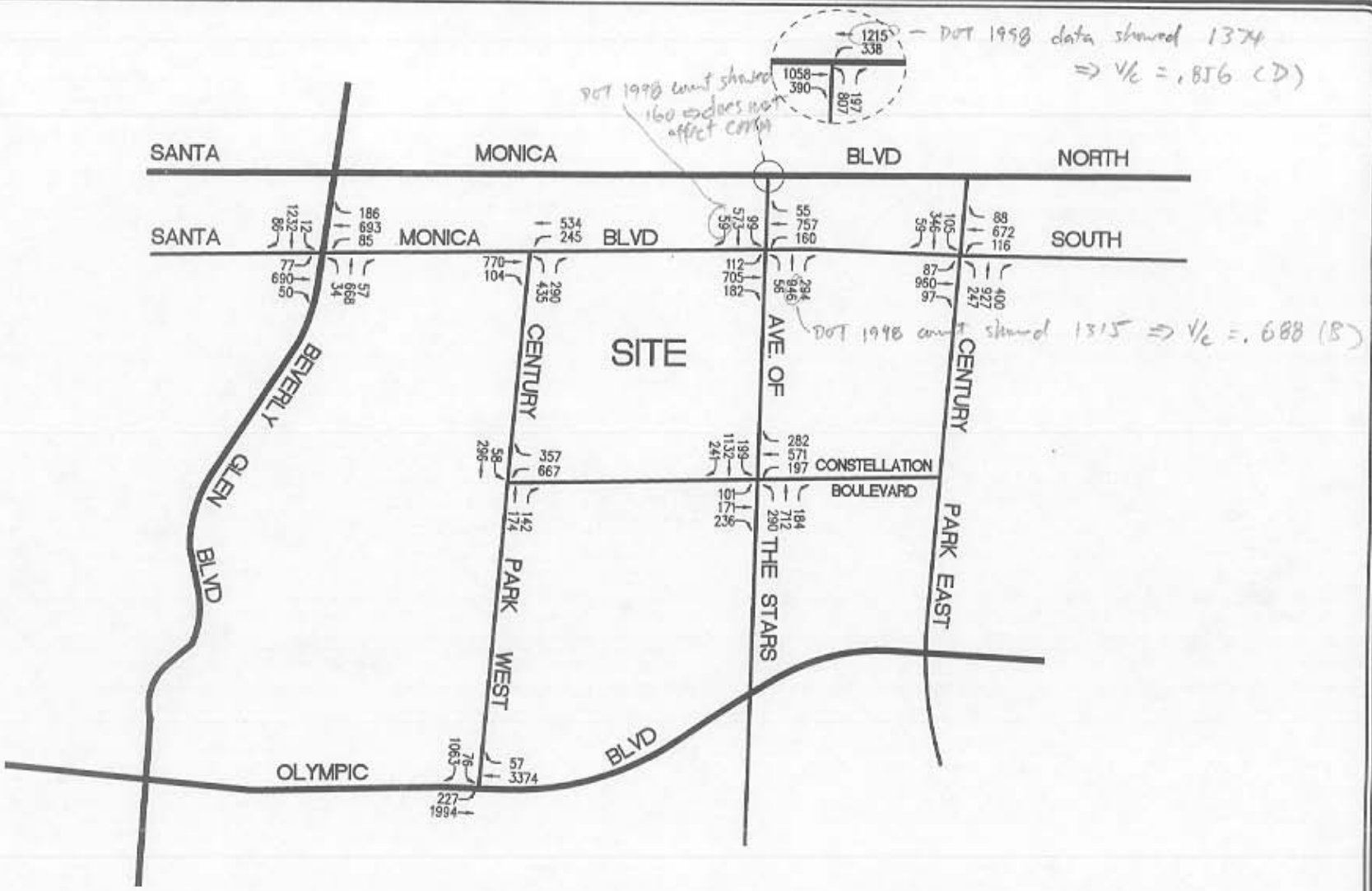

LINSCOTT LAW & GREENSPAN ENGINEERS

NOT TO SCALE

5

EXISTING TRAFFIC VOLUMES

PM PEAK HOUR

CENTURY CITY SHOPPING CENTER RENOVATION

o:\job_file\2960\dwg\e5.dwg LDP 08:43:38 11/22/2000 donald

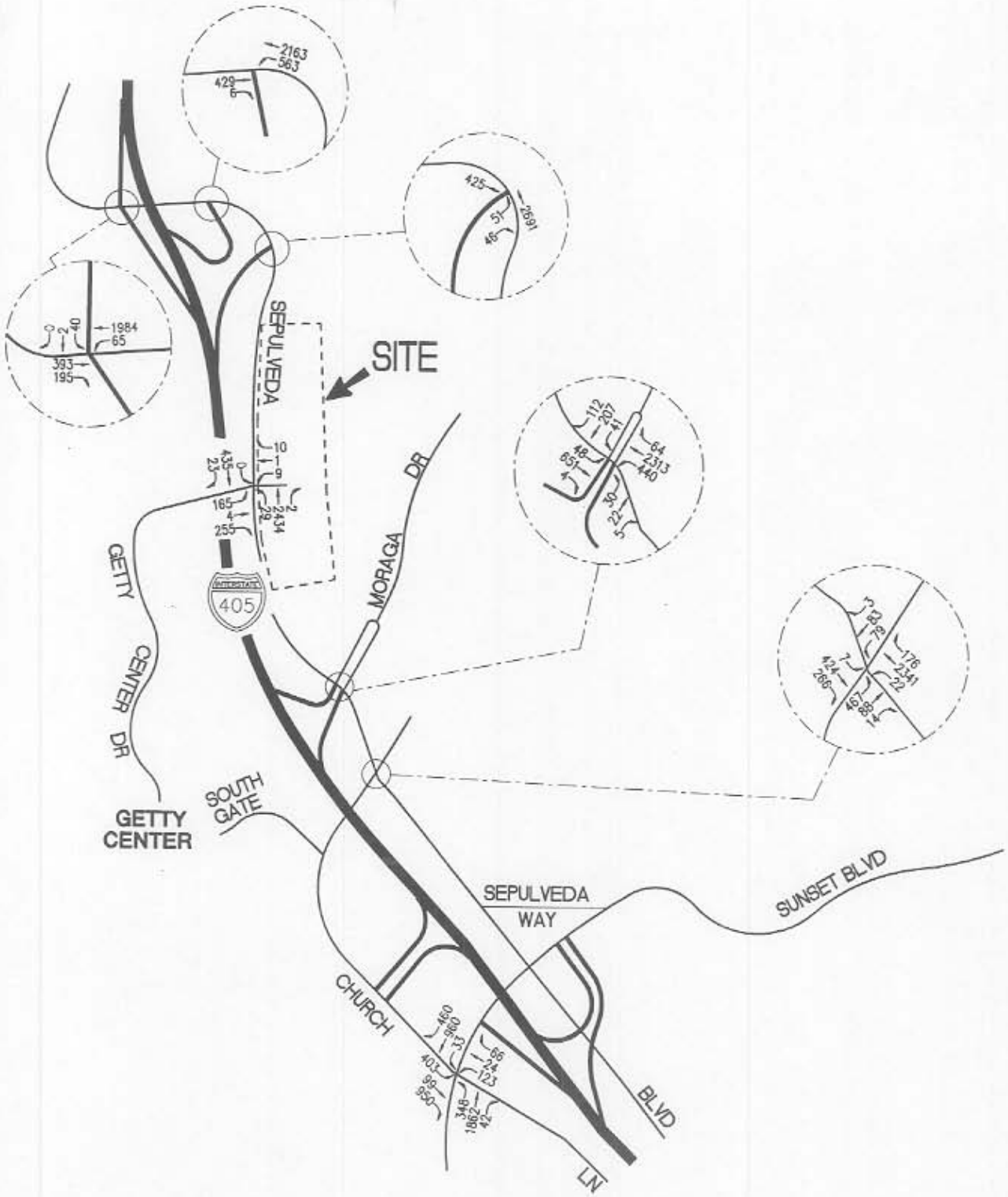

LINSCOTT LAW & GREENSPAN
ENGINEERS

NOT TO SCALE

FIGURE 5
EXISTING TRAFFIC VOLUMES
PM PEAK HOUR

LEO BAECK TEMPLE PROJECT

o:\job_file\3125-2\2010\dwg\f5.dwg LDP 14:34:20 10/19/2004 rodriguez

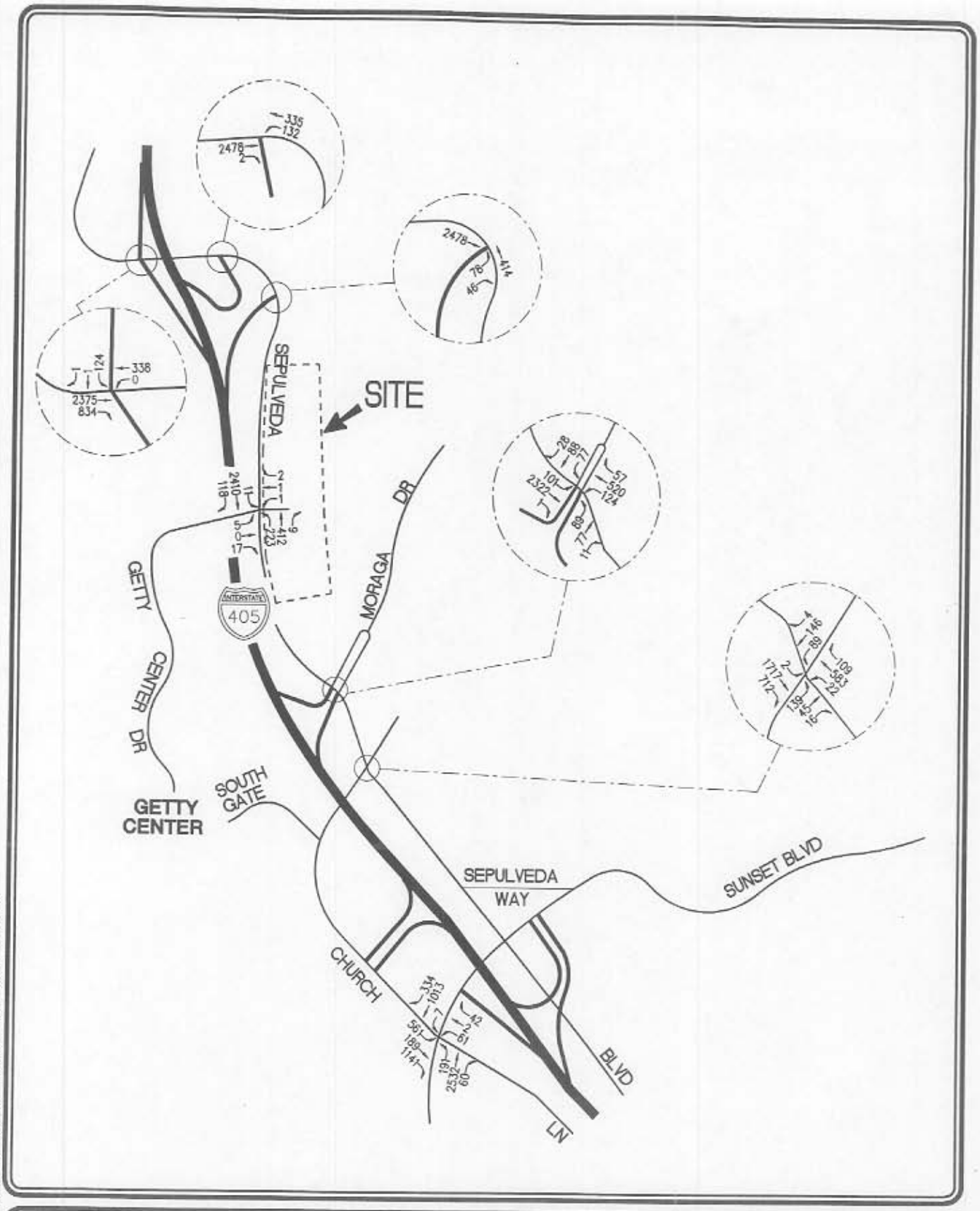

LINSCOTT LAW & GREENSPAN
ENGINEERS

NOT TO SCALE

FIGURE 4
EXISTING TRAFFIC VOLUMES
AM PEAK HOUR
LEO BAECK TEMPLE PROJECT

e:\job_file\3125-2\2010\dwg\f4.dwg LDP 14:34:04 10/19/2004 rodriguez

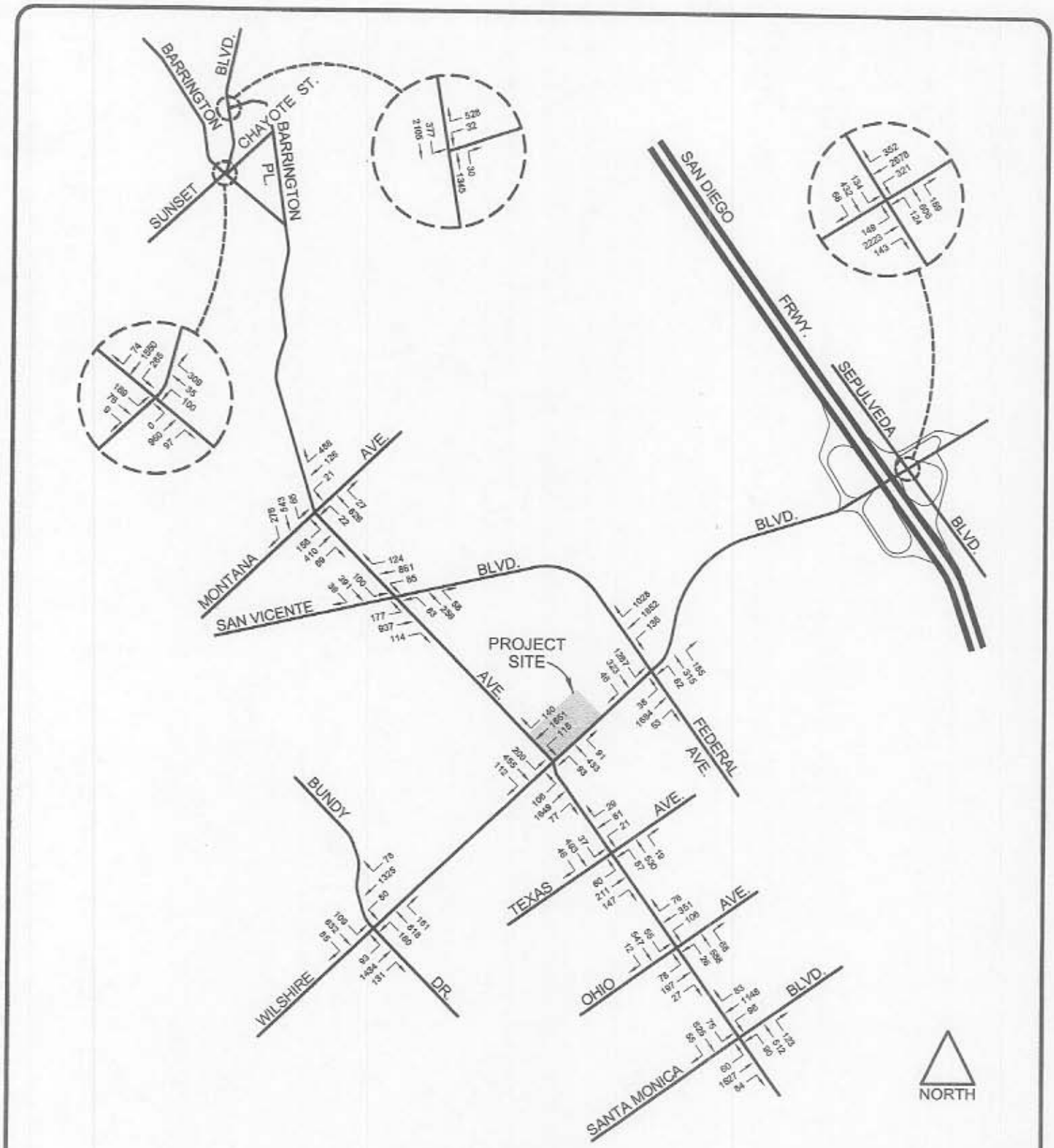

FIGURE 3(b)

12/16/2003

I:\Crain Projects\Active Projects\Barrington Landmark\Graphics\PM2003EX

EXISTING (2003) TRAFFIC VOLUMES
PM PEAK HOUR

CRAIN & ASSOCIATES
2007 Sawtelle Boulevard
Los Angeles, California 90025
(310) 473-6508
Transportation Planning - Traffic Engineering

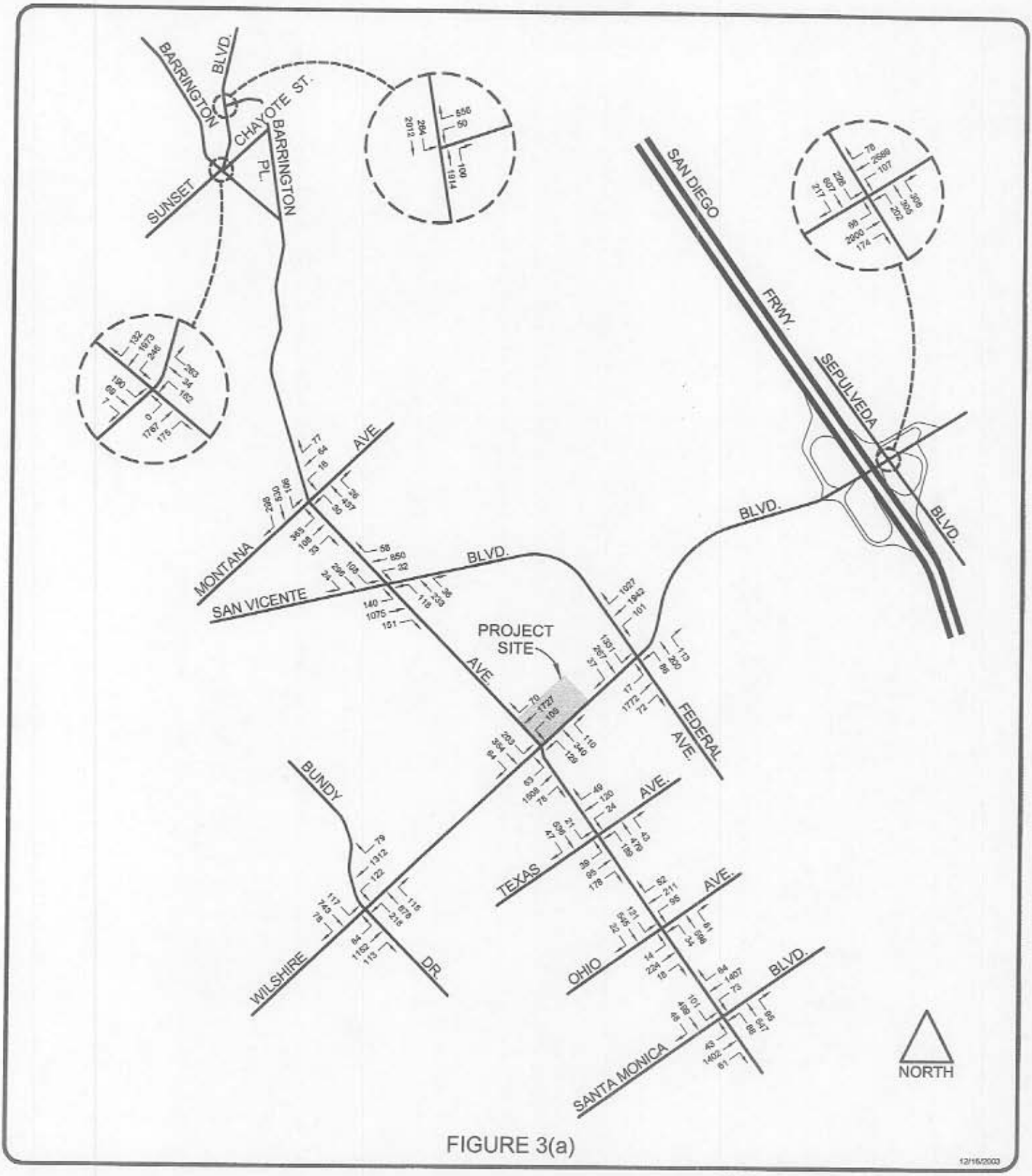

FIGURE 3(a)

12/16/2003

I:\Crain Projects\Active Projects\Barrington Landmark\Graphics\AM2003EX

EXISTING (2003) TRAFFIC VOLUMES
AM PEAK HOUR

CRAIN & ASSOCIATES
2007 Sawtelle Boulevard
Los Angeles, California 90025
(310) 473-6508
Transportation Planning · Traffic Engineering

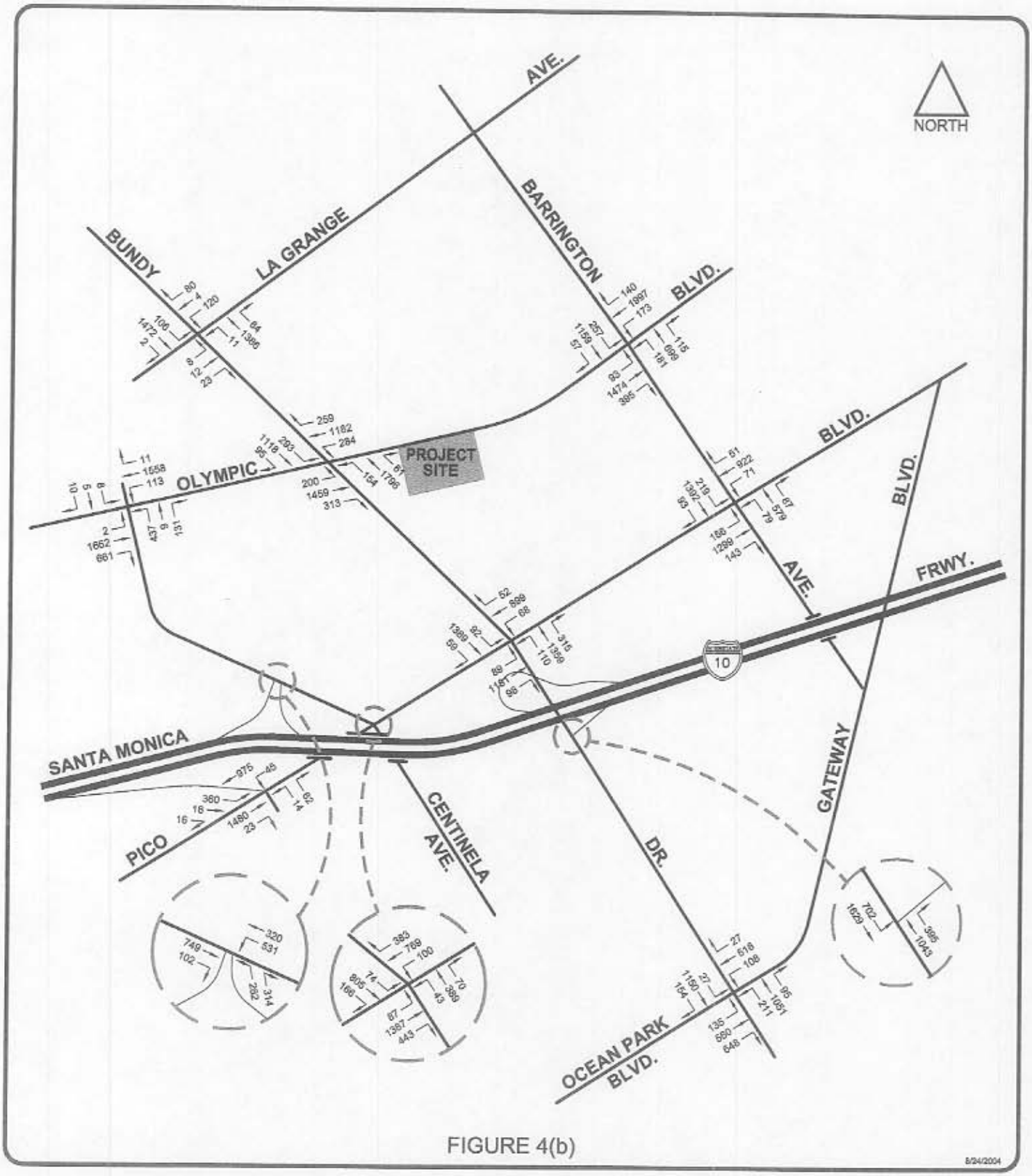

FIGURE 4(b)

8/24/2004

Bed, Bath & Beyond Olympic\PM2004EX

EXISTING (2004) TRAFFIC VOLUMES
PM PEAK HOUR

C&A
CRAIN & ASSOCIATES
2007 Sawtelle Boulevard
Los Angeles, California 90025
(310) 473-6508
Transportation Planning • Traffic Engineering

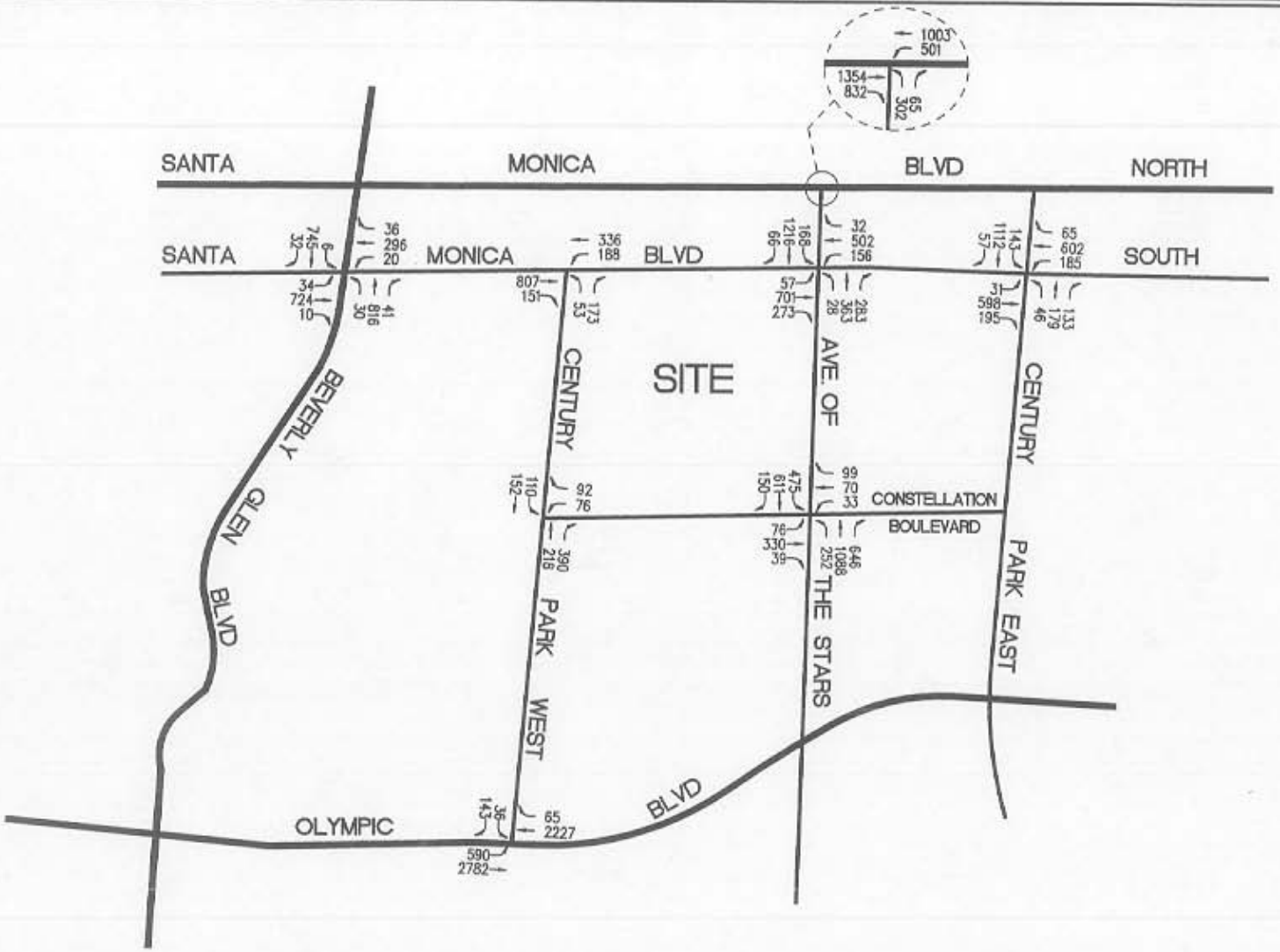

LINSCOTT LAW & GREENSPAN
ENGINEERS

NOT TO SCALE

4

EXISTING TRAFFIC VOLUMES

AM PEAK HOUR

CENTURY CITY SHOPPING CENTER RENOVATION

o:\job_file\2960\dwg\e4.dwg LDP 08:42:43 11/22/2000 donald