CONCOURSE FEDERAL GROUP

Phase I Environmental Site Assessment

1055 CLERMONT STREET

DENVER, COLORADO

OCTOBER 5, 2020

EXECUTIVE SUMMARY

Concourse Federal Group (Concourse) was retained by the U.S. Department of Veterans Affairs (VA) to conduct a Phase I Environmental Site Assessment (ESA) of the Subject Property, a portion of a parcel located at 1055 Clermont St., Denver, CO 80220. This report serves as documentation of the Phase I ESA findings, conclusions, and recommendations.

This Phase I ESA was prepared in accordance with the scope and limitations of ASTM Standard Practice for Environmental Site Assessments: Phase I Environmental Site Assessment Process Standard (ASTM E1527-13). The scope of this assessment included an evaluation of the following:

- Physical setting characteristics of the property through a review of referenced sources such as topographic maps and geologic, soils and hydrologic reports.
- Usage of the property, adjoining properties, and surrounding area through a review of referenced historical sources such as land title records, fire insurance maps, city directories, aerial photographs, prior reports, and interviews.
- Observations and interviews regarding current property usage and condition including the use, treatment, storage, disposal or generation of hazardous substances, petroleum products, hazardous wastes, nonhazardous solid wastes, and wastewater.
- Usage of adjoining and surrounding area properties and the likely impact of known or suspected releases of hazardous substances or petroleum products from those properties in, on, or at the property.
- Information in referenced environmental agency databases and local environmental records, within the specified approximate minimum search distance from the property.

The purpose of this assessment was to identify and provide information on recognized environmental conditions (RECs) as defined in ASTM E1527-13. Any exceptions to, or deletions from this practice are described in this report. This assessment identified evidence of the following RECs or controlled recognized environmental conditions (CRECs) in connection with the Subject Property:

- Total petroleum hydrocarbon (TPH) levels in soil in excess of state risk-based screening levels in the area north of the Chapel at the Subject Property
- Chromium in soil potentially in excess of regional screening levels throughout the Subject Property
- Material threat of fuel release from single-walled steel underground storage tank (UST) at Building 39.

This assessment identified the following historical recognized environmental condition (HREC):

- Diesel releases from former USTs immediately north of the Subject Property, which have been mitigated and received a No Further Action determination from the state regulatory agency in January 2020.

Based on the findings of this Phase I ESA, the following actions are recommended for the Subject Property:

- Investigate the area west of the Chapel to determine the full nature and extent of petroleum contamination in soils. The potential for petroleum vapor intrusion in the Chapel should also be evaluated.

This document is confidential and intended solely for the client to whom it is addressed.

- Investigate soils throughout the Subject Property to determine the specific chromium compounds present, whether they exceed applicable screening levels, and whether any further action may be required.
- Conduct a cathodic protection test and tank tightness test for the single-walled diesel UST at Building 39.

This document is confidential and intended solely for the client to whom it is addressed.

ACRONYM LIST

AST	Aboveground Storage Tanks
CCR	Code of Colorado Regulations
CERCLA	Comprehensive Environmental Response, Compensation, and Liability Act of 1980
CO	Colorado
CORRACTS	RCRA Corrective Action Sites
CREC	Controlled Recognized Environmental Conditions
ECHO	Environmental Compliance History Online
EDR	Environmental Data Resources, Inc.
EPA	U.S. Environmental Protection Agency
ERNS	Emergency Response Notification System Review
ESA	Environmental Site Assessment
FEMA	Federal Emergency Management Agency
FIRM	Flood Insurance Rate Map
FUDS	Formerly Used Defense Sites
HREC	Historical Recognized Environmental Conditions
LLP	Landowner Liability Protection
LQG	Large Quantity Generators
LUST	Leaking Underground Storage Tank
No.	Number
NPDES	National Pollutant Discharge Elimination System
NPL	National Priorities List
NRC	Nuclear Regulatory Commission
PCB	Polychlorinated Biphenyl
RBSL	Risk-Based Screening Levels
RCRA	Resource Conservation and Recovery Act
RCRAInfo	RCRA Information System
REC	Recognized Environmental Condition
RSL	Regional Screening Levels
TPH	Total Petroleum Hydrocarbons
TRIS	Toxic Release Inventory System
TSCA	Toxic Substances Control Act
USDA	U.S. Department of Agriculture
USFWS	U.S. Fish and Wildlife Service
USGS	U.S. Geological Survey
UST	Underground Storage Tank
VA	U.S. Department of Veterans Affairs
VAMC	VA Medical Center

This document is confidential and intended solely for the client to whom it is addressed.

TABLE OF CONTENTS

EXECUTIVE SUMMARY I
1 INTRODUCTION 1
1.1 Purpose 1
1.2 Detailed Scope of Services 1
1.3 Significant Assumptions 1
1.4 Limitations and Exceptions 2
1.5 User Reliance 3
2 SITE DESCRIPTION 4
2.1 Site Summary 4
2.2 Location and Site Description 4
2.3 Current Use of the Subject Property 4
2.4 Current Uses of Adjoining Properties 4
3 USER PROVIDED INFORMATION 5
3.1 Environmental Liens 5
3.2 Activity and Use Limitations 5
3.3 Specialized Knowledge or Experience of the User 5
3.4 Commonly Known or Reasonable Ascertainable Information 5
3.5 Valuation Reduction for Environmental Issues 5
3.6 Degree of Obviousness of Contamination 6
3.7 Reason for Performing Phase I ESA 6
4 RECORDS REVIEW 6
4.1 Standard Environmental Records 6
4.1.1 Federal and State Database Sources 6
4.1.2 Federal and State Database Findings – Subject Property 7
4.1.3 Federal and State Database Findings – Off-Site Properties 8
4.2 Physical Setting Sources 9
4.2.1 Topography 9
4.2.2 Wetlands 9
4.2.3 Flood Insurance Rate Maps 9
4.2.4 USDA Web Soil Survey 9
4.2.5 Geology 9
4.3 Historical Use Information 9
4.3.1 Aerial Photographs 10
4.3.2 Historical USGS Topographic Maps 11

This document is confidential and intended solely for the client to whom it is addressed.

4.3.3 Historical City Directories 12
4.3.4 Sanborn Maps 12
4.3.5 Zoning/Land Use Records 13
4.3.6 Other Historical Sources 13
5 SITE RECONNAISANCE 14
5.1 Methodology 14
5.2 General Site Setting 14
5.2.1 Description of Subject Property 14
5.2.2 Description of Adjoining Properties 15
5.3 Exterior Observations 15
5.4 Interior Observations 15
5.5 Hazardous Substance Use, Storage, and Disposal 16
5.6 Storage Tanks 16
5.7 Polychlorinated Biphenyls (PCB) 17
6 INTERVIEWS 18
6.1 Interviews with Past and Present Owners and Occupants 18
6.2 Interviews with State and Local Government Officials 19
6.3 Findings and Opinions 19
6.4 Data Gaps 20
6.5 Deletions and Deviations 20
6.6 Conclusions 20
6.7 Environmental Professional Statement 21
APPENDIX A: REAL PROPERTY INFORMATION
APPENDIX B: EDR RADIUS REPORT
APPENDIX C: PHYSICAL SETTING INFORMATION
APPENDIX D: HISTORIC AERIAL PHOTOGRAPHS
APPENDIX E: HISTORIC TOPOGRAPHIC MAPS
APPENDIX F: SANBORN MAPS
APPENDIX G: SITE PHOTOGRAPHS
APPENDIX H: ENVIRONMENTAL PROFESSIONAL QUALIFICATIONS

This document is confidential and intended solely for the client to whom it is addressed.

1 INTRODUCTION

1.1 Purpose

The purpose of this Phase I Environmental Site Assessment (ESA) is to identify, to the extent feasible and subject to the limitations discussed in this report, recognized environmental conditions (RECs) associated with the Subject Property, a portion of the parcel located at 1055 Clermont St., Denver, CO 80220. This report documents the findings, opinions, and conclusions of the Phase I ESA.

1.2 Detailed Scope of Services

Concourse Federal Group (Concourse) was retained by the U.S. Department of Veterans Affairs (VA) (also referred to as the User in this report) to conduct a Phase I ESA of the Subject Property. This Phase I ESA was performed in general accordance with the ASTM Standard Practice for Environmental Site Assessments: Phase I Environmental Site Assessment Process Standard (ASTM E1527-13), consistent with a level of care and skill ordinarily practiced by the environmental professional currently providing similar services under similar circumstances. Any significant additions, deletions, or exceptions to ASTM E1527-13 are noted in the corresponding sections of this report. The scope of this assessment included an evaluation of the following:

- Physical setting characteristics of the property through a review of referenced sources such as topographic maps and geologic, soils and hydrologic reports.
- Usage of the property, adjoining properties, and surrounding area through a review of referenced historical sources such as land title records, fire insurance maps, city directories, aerial photographs, prior reports, and interviews.
- Observations and interviews regarding current property usage and condition including: the use, treatment, storage, disposal or generation of hazardous substances, petroleum products, hazardous wastes, nonhazardous solid wastes, and wastewater.
- Usage of adjoining and surrounding area properties and the likely impact of known or suspected releases of hazardous substances or petroleum products from those properties in, on, or at the property.
- Information in referenced environmental agency databases and local environmental records, within the specified approximate minimum search distance from the property.

A site visit was conducted of the Subject Property on September 30, 2020, and consisted of a visual survey of the site and immediate surrounding areas to identify potential RECs. Interviews were conducted with persons knowledgeable about the current and past uses of the Subject Property and adjoining properties. A database search of federal and state environmental records was performed to determine if adjoining or surrounding area properties have the potential to adversely affect the Subject Property.

1.3 Significant Assumptions

No significant assumptions were made in the development of this Phase I ESA.

This document is confidential and intended solely for the client to whom it is addressed.

1.4 Limitations and Exceptions

Concourse has prepared this Phase I ESA report using reasonable efforts to identify RECs associated with hazardous substances or petroleum products in, on, or at the Subject Property. Findings contained within this report are based on information collected from observations made on the day of the site reconnaissance and from reasonably ascertainable information obtained from selected public agencies and other referenced sources.

The ASTM E1527-13 recognizes inherent limitations for Phase I ESAs, including, but not limited to:

- Uncertainty Not Eliminated: A Phase I ESA cannot wholly eliminate uncertainty regarding the potential for RECs associated with a property.
- Not Exhaustive: A Phase I ESA is not an exhaustive assessment of the environmental conditions on a property.
- Past Uses of the Property: A Phase I ESA does not require review of standard historical sources at less than five-year intervals. Therefore, past uses of the property may not be discovered.

Users of this report may refer to ASTM E1527-13 for further information regarding these and other limitations. This report is not definitive and should not be assumed to be a complete and/or specific definition of all conditions above or below grade. Current subsurface conditions may differ from the conditions determined by surface observations, interviews, and reviews of historical sources. The most reliable method of evaluating subsurface conditions is through intrusive techniques, which are beyond the scope of this assessment. Information in this report is not intended to be used as a construction document and should not be used for demolition, renovation, or other property construction purposes. Any use of this report by any party, beyond the scope and intent of the original parties, shall be at the sole risk and expense of such user.

Concourse makes no representation or warranty that the past or current operations at the property are, or have been, in compliance with all applicable federal, state and local laws, regulations, and codes. This report does not warrant against future operations or conditions, nor does it warrant against operations or conditions present of a type or at a location not investigated. Regardless of the findings stated in this report, Concourse is not responsible for consequences or conditions arising from facts not fully disclosed to Concourse during the assessment.

Concourse contracted Environmental Data Resources, Inc. (EDR) to query selected government agency databases referenced in this report. Information on surrounding area properties was requested for approximate minimum search distances and is assumed to be correct and complete unless obviously contradicted by Concourse’s observations or other credible referenced sources reviewed during the assessment. Concourse shall not be liable for the database firm's failure to make relevant files or documents properly available, to properly index files, or otherwise to fail to maintain to produce accurate or complete records.

Concourse makes no warranty, guarantee or certification regarding the quality, accuracy or reliability of any prior report provided to Concourse and discussed in this Phase I ESA report. Concourse expressly disclaims any and all liability for any errors or omissions contained in any prior reports provided to Concourse and discussed in this Phase I ESA report.

Concourse used reasonable efforts to identify evidence of aboveground storage tanks (ASTs) and underground storage tanks (USTs) and ancillary equipment on the property during the assessment. "Reasonable efforts" were limited to observation of accessible areas, review of referenced public records,

This document is confidential and intended solely for the client to whom it is addressed.

and interviews. These reasonable efforts may not identify subsurface equipment or evidence hidden from view by conditions including but not limited to, snow cover, paving, construction activities, stored materials, and landscaping.

Concourse is not a professional title insurance or land surveyor firm and makes no guarantee, express or implied, that any land title records acquired or reviewed in this report, or any physical descriptions or depictions of the property in this report, represent a comprehensive definition or precise delineation of property ownership or boundaries.

Per ASTM E1527-13, Section 6, User Responsibilities, the User of this assessment has specific obligations for performing tasks during this assessment that will help identify the possibility of recognized environmental conditions associated with the Subject Property. Failure by the User to fully comply with the requirements may impact their ability to use this report to help qualify for Landowner Liability Protections (LLPs) under the Comprehensive Environmental Response, Compensation, and Liability Act of 1980 (CERCLA). Concourse makes no representations or warranties regarding a User's qualification for liability protection under any federal, state, or local laws or regulations.

In accordance with the ASTM E1527-13, this report is presumed to be valid for a six-month period. If the report is older than six months, the following information must be updated for the report to be valid: (1) regulatory review, (2) site visit, (3) interviews, (4) specialized knowledge, and (5) environmental liens. Reports older than one year may not meet ASTM E1527-13 and therefore, the report must be updated to reflect current conditions and property-specific information. Other limitations and exceptions that are specific to the scope of this report may be found in corresponding sections.

1.5 User Reliance

This report is for the use and benefit of, and may be relied upon by, the U.S. Department of Veterans Affairs and third parties authorized in writing by Concourse. Any third party agrees by accepting this report that any use or reliance on this report shall be limited by the exceptions and limitations in this report, and with the acknowledgment that actual site conditions may change with time, and that hidden conditions may exist at the property that were not discovered within the authorized scope of the assessment. Any use by or distribution of this report to third parties, without the express written consent of Concourse, is at the sole risk and expense of such third party. No warranties are made to any third party, either express or implied.

This document is confidential and intended solely for the client to whom it is addressed.

2 SITE DESCRIPTION

2.1 Site Summary

CURRENT SITE USE: HEALTHCARE (NOW VACATED)

HISTORIC SITE USE: HEALTHCARE

ADDRESS: 1055 CLERMONT ST.
DENVER, CO 80220

COUNTY: DENVER COUNTY

LATITUDE: 39.731965 - 39° 43' 55" NORTH

LONGITUDE: -104.936303 -104° 56' 11" WEST

ACREAGE: ~8 ACRES

ELEVATION: 5327.22 feet above sea level

2.2 Location and Site Description

The Subject Property consists of approximately 8 acres of the 12.96-acre, former Denver VA Medical Center (VAMC) at 1055 Clermont St., Denver, CO. The Subject Property is bound by Bellaire St. to the west, VA-owned property to the north, Clermont St. to the east, and E. 9th Ave. to the south (see Appendix A, Figure 1, for Subject Property boundaries).

The Subject Property is located approximately 3.5 miles east of downtown Denver and is surrounded by a mix of institutional (healthcare) and residential uses. To the east of the Subject Property is the Rose Medical Center. Multi-story apartment and condominium buildings occupy many of the surrounding parcels.

2.3 Current Use of the Subject Property

The Subject Property is owned by VA and was operated from 1951 to 2019 as a medical center. Since August 2019, the Subject Property is no longer operational.

2.4 Current Uses of Adjoining Properties

A review of topographic maps, aerial photographs, site reconnaissance, and interviews indicated the following uses for the properties adjoining the Subject Property.

North	The area immediately to the north of the Subject Property was part of the former Denver VAMC and is no longer operational
East	The Rose Memorial Hospital is immediately east of the Subject Property

This document is confidential and intended solely for the client to whom it is addressed.

South	To the south of the Subject Property are a multi-story parking garage, a four-story apartment building, and a vacant building
West	Immediately to the west of the Subject Property is a condominium building and an undeveloped parcel

3 USER PROVIDED INFORMATION

3.1 Environmental Liens

According to user provided title records and an environmental lien search, no environmental liens are known to be associated with the Subject Property.

3.2 Activity and Use Limitations

Based on information provided by the User, no activity and use limitations are known to be associated with the Subject Property.

3.3 Specialized Knowledge or Experience of the User

The User supplied the following documents that provided specialized knowledge related to the Subject Property:

- *Spill Prevention, Control and Countermeasure (SPCC) Plan Update / Amendment, U.S. Department of Veterans Affairs, Medical Center, Eastern Colorado Health Care System* (July 24, 2019)
- *Targeted Asset Review, Denver Veterans Affairs Medical Center, 1055 Clermont Street* (Sept. 2017)
- *Comprehensive Re-Use Report: VAMC Denver Campus*, prepared by Booz Allen Hamilton (July 2014)
- *Appraisal Report Veterans Administration Medical Center Denver*, prepared by CBRE (May 2014)

3.4 Commonly Known or Reasonable Ascertainable Information

The User provided the following documents pertaining to conditions that would be indicative of releases or threatened releases of petroleum products or hazardous substances:

- *Soil Condition Investigation Report, Denver Veteran Affairs Medical Center*, prepared by MECx (February 2014)
- *Corrective Action Plan,* prepared by Walsh (April 2004)

3.5 Valuation Reduction for Environmental Issues

The User provided no specialized knowledge or experience regarding a significant valuation reduction for environmental issues associated with the property.

This document is confidential and intended solely for the client to whom it is addressed.

3.6 Degree of Obviousness of Contamination

The User reported no obvious indicators that point to the presence or likely presence of hazardous substances or petroleum products at the Subject Property.

3.7 Reason for Performing Phase I ESA

The User indicated that this Phase I ESA is being completed because VA intends to dispose of the Subject Property as excess.

4 RECORDS REVIEW

4.1 Standard Environmental Records

Records were reviewed from various federal, state, and local agencies to obtain information on potential environmental concerns that could impact the Subject Property.

4.1.1 FEDERAL AND STATE DATABASE SOURCES

Concourse contracted EDR to conduct a search of federal and state/tribal databases within the ASTM-required search distances from the approximate site boundaries. A summary of the listings is included below. Note that the same facility may be listed multiple times under different databases and /or may have multiple listings in the same database under different names.

Standard Environmental Records

Record Type	Databases	Radius (miles)	Subject Property Listing	Off site Properties
Federal National Priorities List (NPL) site list	NPL Proposed NPL NPL Liens	1	0 0 0	0 0 0
Federal Delisted NPL site list	Delisted NPL	1	0	0
Federal CERCLIS list	FEDERAL FACILITY SEMS	0.5	0 0	0 0
Federal CERCLIS NFRAP site list	SEMS-ARCHIVE	0.5	0	1
Federal RCRA CORRACTS facilities list	CORRACTS	1	0	1
Federal RCRA non-CORRACTS TSD facilities list	RCRA-TSDF	0.5	0	0
Federal RCRA generators list	RCRA-LQG RCRA-SQG RCRA-VSQG	0.25	0 0 1	0 1 5
Federal institutional controls /engineering controls registries	LUCIS US ENG CONTROLS US INST CONTROLS	0.5	0 0 0	0 0 0
Federal Emergency Response Notification System	ERNS	0.001	1	0
State- and tribal - equivalent CERCLIS	N/A*	N/A	N/A	N/A

This document is confidential and intended solely for the client to whom it is addressed.

Record Type	Databases	Radius (miles)	Subject Property Listing	Off site Properties
State and tribal landfill and/or solid waste disposal site lists	CO SWF/LF	0.5	0	1
State and tribal leaking storage tank lists	CO LAST CO LUST CO LTANKS INDIAN LUST	0.5	1 1 1 0	1 9 17 0
State and tribal registered storage tank lists	FEMA UST CO UST CO AST INDIAN UST	0.25	0 1 1 0	0 6 2 0
State and tribal institutional control / engineering control registries	CO AUL	0.5	0	0
State and tribal voluntary cleanup sites	CO VCP INDIAN VCP	0.5	0 0	10 0
State and tribal Brownfields sites	CO BROWNFIELDS	0.5	0	0

** This State does not maintain a SHWS list. See the Federal CERCLIS list.*

In addition to the ASTM-required standard environmental records listed above, the EDR Radius Report included searches of an additional 51 databases. The full database search report is included in Appendix B.

4.1.2 FEDERAL AND STATE DATABASE FINDINGS – SUBJECT PROPERTY

Based on the EDR federal and state database search, the following information was identified for the Subject Property:

- RCRA VSQG: Subject Property is listed as a conditionally exempt small quantity generator of hazardous waste (ID# CO7360010261)
- CO RGA LUST Database: Multiple entries for leaking underground storage tanks (no details provided)
- LAST: Corrective action activities documented starting with a request for site assessment on 4/14/1995 and ending with a closure letter on 1/23/2020
- LAST: Documentation of LUST cleanup initiated 9/18/1991; last activity documented 3/23/2000
- ERNS Database: Subject Property is listed as having had a release of approximately 2,400 gallons of No. 2 fuel oil from a UST in 1994 as a result of a valve being left open (operator error)
- CO ERNS: Subject Property is listed as having had a release of approximately 100 gallons of propylene glycol in 1995 as a result of equipment failure. Approximately 80 gallons went down a sanitary sewer drain and 20 gallons were absorbed and disposed offsite.
- CO Spills Database: Subject Property is listed as having had a release of approximately 300 gallons of diesel from a UST in 1998 as a result of a contractor running into the tank during horizontal drilling

This document is confidential and intended solely for the client to whom it is addressed.

- CO AIRS Database: Subject Property is listed for several air emission sources, including a pathological waste incinerator, ethylene oxide sterilizers, laboratory solvent usage, emergency generators, and boilers (ID # S107556338)
- ECHO Database: Subject Property is listed with administrative reporting violations identified for its MS4 National Pollutant Discharge Elimination System (NPDES) permit
- Material Licensing Tracking System (MLTS): Subject Property is listed as having had a Nuclear Regulatory Commission (NRC) license, now retired
- CO Asbestos Database: Multiple entries for asbestos abatement projects.

Additional information on storage tanks at 1055 Clermont St. was obtained from the online Colorado Storage Tank Information System (COSTIS), as listed in the table below. Note that only Tank 2114-12 is located on the Subject Property; all other tanks referenced in COSTIS are associated with the VA-retained portion of 1055 Clermont St.

Tank Tag	Type	Product	Capacity (gallons)	Install Date	Status	Date Closed
2114-1	UST	Heating Oil	8000	5/8/1975	Permanently closed (removed)	11/22/1998
2114-2	UST	Heating Oil	1000	5/8/1984	Permanently closed	4/12/1995
2114-3	UST	Heating Oil	1000	5/8/1982	Permanently closed	4/12/1995
2114-4	UST	Heating Oil	1000	5/8/1985	Permanently closed	4/12/1995
2114-5	AST	Diesel	500	5/8/1982	N/A	N/A
2114-6	UST	Gasoline	N/A	N/A	Permanently closed	2/25/1995
2114-7	UST	Diesel	12000	N/A	Permanently closed	12/4/1998
2114-8	UST	Heating Oil	20000	11/6/1998	N/A	N/A
2114-9	UST	Heating Oil	20000	11/6/1998	N/A	N/A
2114-10	UST	Heating Oil	20000	11/6/1998	N/A	N/A
2114-11	UST	Diesel Dyed #2	20000	11/6/1998	Currently in Use	N/A
2114-12	UST	Diesel Dyed #2	4000	3/21/1995	Currently in Use	N/A
2114-13	UST	Diesel #2	500	3/21/1995	Currently in Use	N/A

4.1.3 FEDERAL AND STATE DATABASE FINDINGS – OFF-SITE PROPERTIES

As documented in Section 4.1.1 of this report, several off-site properties are identified in federal and state databases within the ASTM-search radius. However, based on their listing for tracking purposes only, distance from the Subject Property, type of release, groundwater flow pattern, inactivity and no active regulatory involvement, and/or successful remediation with case closure granted by the regulatory

This document is confidential and intended solely for the client to whom it is addressed.

oversight agency, none of the off-site properties listed have the potential to represent a concern of environmental impairment for the Subject Property.

EDR also reported 16 orphan or unmapped site listings, which EDR was unable to plot due to insufficient geolocation information. Based on Concourse's review of the limited address information or site descriptions for the orphan listings, none of the listings are expected to impact the Subject Property.

4.2 Physical Setting Sources

4.2.1 TOPOGRAPHY

Based on a review of the U.S. Geological Survey (USGS) 7.5-minute topographic map dated 2013, the elevation at the Subject Property is approximately 5327 feet above sea level. The topographic profile in the vicinity of the site is relatively flat, with topographic gradient being higher to the south and west of the Subject Property and lower to the north.

4.2.2 WETLANDS

Based on a review of wetlands information from the U.S Fish and Wildlife Service's (USFWS) National Wetlands Inventory (NWI) (http://wetlands.fws.gov/), no federal wetlands are present at the Subject Property. Refer to Appendix C for the wetlands map.

4.2.3 FLOOD INSURANCE RATE MAPS

A Flood Insurance Rate Map (FIRM) was obtained from the Federal Emergency Management Agency (FEMA) Map Service Center (https://hazards-fema.maps.arcgis.com). A review of the FIRM indicates the Subject Property is located in an area of minimal flood hazard (Zone X). Refer to Appendix C for the FEMA FIRMette map.

4.2.4 USDA WEB SOIL SURVEY

The EDR Radius Report (Appendix B) notes that data from the U.S. Department of Agriculture's (USDA) Soil Conservation Service (SCS) indicates that soils in the Subject Property are classified as Heldt series. This soil series is described moderately well drained, moderately slow to slowly permeable soils with high corrosion potential.

4.2.5 GEOLOGY

The EDR Radius Report (Appendix B) notes the local rock stratigraphic unit is the Paleocene Series. A physical evaluation of geologic conditions on or in vicinity of the Subject Property was not included in the scope of this Phase I ESA.

4.3 Historical Use Information

Concourse investigated the historical use of the Subject Property and surrounding area utilizing standard historical sources that are considered reasonably ascertainable. In accordance with Section 8.3 of ASTM E1527-13, Concourse attempted to identify "all obvious uses of the property from the present, back to the property's first use, or back to 1940, whichever is earlier." Based on standard historical sources, historical uses of the Subject Property and surrounding areas can be summarized as follows:

This document is confidential and intended solely for the client to whom it is addressed.

Time Period	Subject Property Use and Description	Surrounding Area Uses and Description
Pre-1950	Mostly undeveloped land with the possible exception of a building on the southeast portion of the Subject Property (ca. 1937). Owner unknown.	Defined street grid but otherwise minimal development in the surrounding area, with the exception of a hospital campus (then Colorado General Hospital) to the southwest of the Subject Property.
ca. 1950 - 2019	VA-owned property; site of the Denver VAMC	Growth of healthcare uses in the area, including development of the Rose Medical Center (established ca. 1951) to the east of the Subject Property, and expansion of the University of Colorado Health Sciences Center (former Colorado General Hospital) to the southwest of the Subject Property.
2019 to Present	VA-owned property; former Denver VAMC (vacated)	The University of Colorado Health Sciences Center buildings were razed between 2013-2017. Growth of residential, multi-family development throughout the surrounding area.

4.3.1 AERIAL PHOTOGRAPHS

As a part of the investigation of the Subject Property, historical aerial photographs dated 1937, 1950, 1954, 1963, 1970, 1979, 1984, 1993, 1994, 2005, 2009, 2013, and 2017 were obtained from EDR. A discussion of the relevant information extracted from the aerial photography is provided in the following table. Refer to Appendix D for reproductions of the aerial photographs.

Aerial Photograph Year	Source	Description
1937	USDA	The Subject Property appears mostly undeveloped but cleared of vegetation. A structure is apparent on the southeast portion of the Subject Property, but photograph resolution is insufficient to ascertain. The surrounding area shows a defined street grid. To the southwest of the property, a large parcel is developed with multiple buildings and landscaping.
1950	USDA	Black and white photograph with poor resolution. The Subject Property shows one large building or a collection of interconnected buildings in the center of the property. No development is discernible to the east and north of the Subject Property. To the east of the Subject Property is a large building with landscaping. The property immediately to the south shows some development.
1954	Jack	The Subject Property appears relatively unchanged since 1950. Additional development is visible to the immediate north of the Subject Property.

This document is confidential and intended solely for the client to whom it is addressed.

Aerial Photograph Year	Source	Description
1963	UGSG	The Subject Property appears relatively unchanged since 1950. Additional development is visible to the immediate west of the Subject Property, including a building a surface parking.
1970	USDA	Subject Property and adjoining properties are relatively unchanged, except for some of the structures to the immediate south of the Subject Property now appearing as surface parking.
1979	EDR Proprietary Landsicor	A new building is evident on the northern portion of the Subject Property. Additional development is evident on some of the adjoining properties including a large new structure to the immediate south of the Subject Property, and a new building on the property to the east of the Subject Property.
1984	USDA	A new building is evident on the northwestern portion of the Subject Property, and the large building on the center of the Subject Property appears to have been expanded to the southwest. A large new building is evident on the property immediately north of the Subject Property. Other adjoining properties are relatively unchanged.
1993	USGS/DOQQ	Subject Property and adjoining properties are relatively unchanged.
1994	EDR Proprietary Landsicor	Subject Property and adjoining properties are relatively unchanged.
2005	USDA/NAIP	Subject Property and adjoining properties are relatively unchanged, except for the conversion of surface parking to the west of the Subject Property to landscaping.
2009	USDA/NAIP	Subject Property and adjoining properties are relatively unchanged.
2013	USDA/NAIP	Subject Property and adjoining properties are relatively unchanged.
2017	USDA/NAIP	Subject Property is relatively unchanged. Developed properties to the west and southwest of the Subject Property have been completely cleared to bare ground. Other adjoining properties are relatively unchanged.

4.3.2 HISTORICAL USGS TOPOGRAPHIC MAPS

As a part of the investigation of the Subject Property, the U.S. Geological Survey (USGS) topographic maps for 1890, 1935, 1940, 1944, 1950, 1957, 1965, 1971, 1980, 1994, 1997, and 2013 were obtained from EDR. Copies of the topographic maps are provided in Appendix E.

Topographic Map Year	Description
1890 and 1935	Scale and detail of maps does not allow for useful analysis.

This document is confidential and intended solely for the client to whom it is addressed.

Topographic Map Year	Description
1940	A road grid is depicted around the Subject Property and adjoining properties. No structures are depicted on the Subject Property. The Colorado General Hospital appears to the southwest of the Subject Property.
1944	Subject Property and adjoining properties are unchanged since 1940.
1950	Subject Property and adjoining properties are unchanged since 1940.
1957	The Subject Property is labeled as Veterans Hospital. One large building or a series of interconnected buildings are shown on the Subject Property. The Rose Memorial Hospital is newly depicted to the east of the Subject Property. Other adjoining properties are relatively unchanged since 1950.
1965	The Subject Property is relatively unchanged since 1957. To the north of the Subject Property, seven buildings appear on the parcel between the Subject Property and East Hale Parkway. Additional buildings appear to the southwest of the Subject Property on the parcel labeled Colorado General Hospital, to the east of the Subject Property on the parcel labeled Rose Memorial Hospital, and immediately south of the Subject Property.
1971	Subject Property and adjoining properties are unchanged from 1965.
1980	Subject Property is unchanged from 1965. Additional buildings appear at Colorado General Hospital (to the southwest and west of the Subject Property), Rose Memorial Hospital (to the east of the Subject Property), and immediately south of the Subject Property.
1994	Additional building development appears on the Subject Property (now labeled "Veterans Affairs Medical Center"). Additional development also appears at the Rose Memorial Hospital (to the east of the Subject Property) and to the north of the Subject Property. The parcel to the southwest of the Subject Property is relabeled "University of Colorado Health Sciences Center."
1997	Relatively unchanged since 1994.
2013	Previously identified structures are not shown.

4.3.3 HISTORICAL CITY DIRECTORIES

Concourse utilized EDR to provide city directory information for the Subject Property and adjoining properties. The City Directory report identifies the Subject Property as a VA Hospital as early as 1956 (the earliest entry available for the Subject Property). Entries for adjoining properties are consistent of identified past and present uses as healthcare and multi-family residential.

4.3.4 SANBORN MAPS

Concourse researched available Sanborn map information for the Subject Property and adjoining properties. Sanborn maps were available for the Subject Property for 1929, 1951 and 1970. Copies of Sanborn maps are included in Appendix F. The table below summarizes the information from the maps.

This document is confidential and intended solely for the client to whom it is addressed.

Sanborn Map Date	Description
1929	The 1929 Sanborn Map shows no structures on the Subject Property. One building is shown on the adjacent property southwest of the Subject Property. The parcel is labeled "Medicine and General Hospital." No other development appears in the surrounding area.
1951	The 1951 Sanborn map shows a building occupying the center of the Subject Property, labeled "Veterans Administration Hospital, built 1949-1950." There is smaller building on the south side of the hospital that appears unconnected and is labeled "Gym." Another small building is depicted on the northwest corner of the property labeled "Attendants." No structures appear to the west of the Subject Property. To the north, seven small buildings are depicted. To the east, one structure appears but the map is truncated and limited information can be obtained. Four buildings appear immediately south of the Subject Property, labeled "Univ. of Colorado". To the southwest, additional buildings are depicted on the "Medicine and General Hospital" parcel.
1970	The 1970 Sanborn map shows one additional building on the east side of the Subject Property labeled "Laboratory Bldg." To the west of the Subject Property, two interconnected buildings are depicted, labeled "Colorado Dept. of Public Health." Adjoining properties to the north and east appear relatively unchanged. To the south of the Subject Property, only one Univ. of Colorado building is depicted.

4.3.5 ZONING/LAND USE RECORDS

Concourse utilized available public records from the Denver Community Planning and Development Office to verify zoning/land uses associated with the Subject Property and adjoining properties (see Appendix A, Figure 2).

	Zone District	Description
Subject Property	CMP-H, UO-3	Campus Healthcare, Historic Structure Use Overlay District
North	CMP-H	Campus Healthcare
East	H-1-A	Hospital District
South	R-MU-30	Residential Mixed-Use District
West	R-MU-20 R-MU-30 CMP-H	Residential Mixed-Use District Residential Mixed-Use District Campus Healthcare

4.3.6 OTHER HISTORICAL SOURCES

No other readily ascertainable historical sources were identified for review.

This document is confidential and intended solely for the client to whom it is addressed.

5 SITE RECONNAISANCE

5.1 Methodology

On September 30, 2020, Ms. Lorena Alvarez conducted a site inspection of the Subject Property to identify site use characteristics and to make a visual determination regarding the potential for RECs that may be associated with the Subject Property. Building interiors and exteriors were walked and visually examined for signs of potential environmental concerns. The site perimeter was also walked and examined to identify any areas where conditions on adjoining sites might impact the subject property, or any areas where conditions on the Subject Property might impact adjoining properties. Photographs are included in Appendix G.

5.2 General Site Setting

5.2.1 DESCRIPTION OF SUBJECT PROPERTY

The Subject Property is bordered by VA-owned property on the north, Clermont Street on the east, East 9th Avenue on the south and Bellaire Street on the west. The Subject Property is dominated by the main hospital building in the center of the property with various adjacent free-standing buildings. There are six buildings on the Subject Property (see Appendix A, Figure 3 for site map):

- **Building 1** was the main hospital, constructed ca. 1950. The building is eight stories tall and approximately 488,000 square feet (SF). The building operated inpatient and outpatient medical facilities. The building also includes an MRI wing to the southwest, sometimes referred to as the "MRI Building."
- **Building 19** was a three-story research building constructed in 1954, approximately 12,903 SF. The building housed both wet and dry labs, offices, and basement testing facilities.
- **Building 21** was a three-story research building constructed in 1971, approximately 12,800 SF. The building housed both wet and dry labs, offices, and basement testing facilities.
- **Building 24** was the hospital food service (canteen) facility constructed in 1975. The two-story building is approximately 15,859 SF. The building contained food preparation and serving areas on the first floor and medical offices on the second floor (audiology, women's health).
- **Building 39** is the emergency generator building, constructed in 1984, approximately 454 SF.
- **Parking Garage**, completed in 2002, eight-stories tall, approximately 245,000 SF.

Heating to Buildings 1, 19, 21, and 24 was provided by the boiler plant located north of the Subject Property, on the VA-retained parcel (identified as Building 8 in the Appendix A, Figure 3 site map). The boilers used natural gas as their primary source of fuel and #2 diesel as the backup fuel supply. While the boilers are no longer in operation, the associated fuel storage tanks, steam lines, and other infrastructure remain in place.

Cooling to the buildings on the Subject Property was provided by a central chiller system located in Building 1, consisting of one (1) 900 ton centrifugal chiller and two (2) 500 ton centrifugal chillers, and supplemental air-cooled chiller units outside of Buildings 19, 21, and 24. The equipment remains in place but is no longer in operation.

This document is confidential and intended solely for the client to whom it is addressed.

Electrical service is provided by Excel Energy. Electricity is being provided at a minimum level (e.g., emergency lights, parking lot lights) to provide for security and life safety, but most other electrical service to the buildings has been shut down.

Potable water to the buildings was provided by the Denver City and County Water Department. Sewage disposal was provided by the Denver City and County Metro Sewage District. Water service to the buildings has been disconnected, but the associated underground infrastructure remains in place.

5.2.2 DESCRIPTION OF ADJOINING PROPERTIES

To the north of the Subject Property is part of the former Denver VAMC that VA intends to retain. The property includes a Power Plant and associated tank farm with four 20,000-gallon diesel USTs, an Engineering Shop, a Storage Building with associated diesel and gasoline ASTs, a former nursing home, and other supporting buildings, all no longer operational. The property is illustrated in Appendix A, Figure 3.

To the east of the Subject Property is the Rose Medical Center, which includes multiple healthcare buildings and parking structures. To the south, structures include a multi-story parking garage, mid-rise apartment buildings, and a vacant historic structure. To the west, there is an undeveloped, fenced parcel and a high-rise condominium.

Photographs of adjoining properties are provided in Appendix G.

5.3 Exterior Observations

The Subject Property is heavily developed with limited internal circulation. The site is largely paved with minimal landscaping adjacent to buildings. While the facility is not operational, the surface parking areas were in use, reportedly by staff from the adjoining Rose Medical Center and the nearby VA clinic. Access to the Subject Property is not restricted by fencing or gates, with the exception of the Bellaire/E. 11th St. entrance, which has traffic barriers to prevent vehicle access.

The overall appearance of the facility exterior was clean with no evidence of unauthorized dumping. External observation did not identify obvious signs of contamination as follows:

- No pits, ponds, lagoons
- No evidence of stained soil or pavement, or stressed vegetation
- No strong, pungent, or noxious odors
- No evidence of non-hazardous solid waste mismanagement.

5.4 Interior Observations

The interiors of buildings at the Subject Property were visually inspected during the site reconnaissance, focusing on accessible common areas and operational areas where hazardous substances or petroleum products would have been used or stored. Building access was restricted with key locks at each building entrance. The buildings were generally emptied of most furnishings with the exception of fixed casework and some larger equipment (e.g., fume hoods).

Brief descriptions of observations are provided below:

- **Building 1** – Common areas inspected at the main hospital building included lobbies and corridors and a representative sample of patient care areas (4th floor). Former laboratory and pathology

This document is confidential and intended solely for the client to whom it is addressed.

areas on the 3rd floor were also inspected. Other operational areas inspected included the elevator mechanical room, chiller room, and the former hazardous waste accumulation area (SP BB120B/C). No storage of hazardous substances or petroleum products was observed.

- **Building 19 and Building 21** – the walkthrough of the former Research buildings showed laboratories had been vacated and no chemical storage remained in the building, with the exception of the elevator hydraulic oil tank. No evidence of hazardous substance or petroleum releases were observed.
- **Building 24** – a walkthrough of canteen spaces on the first floor and medical offices on the second floor was conducted. No storage of hazardous substances or petroleum products was observed inside the building. A waste cooking oil tank was located on the east side of the building; the double-walled tank was approximately 300 gallons in capacity and showed no evidence of spills or releases. An open topped dumpster to the east of the building held wood pallets.
- **Building 39** – The building houses an emergency generator and associated day tank. The generator also has eight lead-acid batteries. Immediately outside the building is the UST that serves the generator. The associated Veeder Root monitoring system inside the building was not operational because the building no longer has power. No evidence of hazardous substance or petroleum releases (e.g., visible stains or odors) were observed.
- **Parking Garage** – The parking garage had a locked gate to prevent vehicle and pedestrian access. Storage rooms on the first floor were inspected and found not to contain stored hazardous substances or petroleum products.

5.5 Hazardous Substance Use, Storage, and Disposal

Hazardous substance use at the Subject Property appears to have been consistent with hazardous substance uses for hospital operations and plant maintenance. No evidence of current hazardous substance use or storage was observed in the now vacated buildings, other than hazardous substances present in building structural components, such as asbestos and lead paint, and in functional equipment, such as oil-filled transformers (see Section 5.6). No evidence of on-site disposal of hazardous substances was observed. Hazardous waste generated from vacating the buildings at the Subject Property has been consolidated in a caged, covered area in the VA-retained portion of 1055 Clermont St., and were observed to be in containers in good condition with secondary containment.

5.6 Storage Tanks

The following fuel storage tanks at the Subject Property were visually assessed during site reconnaissance. The UST is provided with an automated leak detection system, but the system is not operational due to lack of electrical service to the building. No visible signs of leaks or strong odors were noted near the tanks.

Tank Location	Material Stored	Tank Capacity (gal)	Description	Tank Purpose	CDLE Tank Tag
Building 39	No. 2 Diesel	100	Double Walled Steel AST	Emergency generator day tank	N/A
South of Building 39	No. 2 Diesel	4,000	Single Walled Steel UST	Fuel for emergency generator	2114-12

This document is confidential and intended solely for the client to whom it is addressed.

The following oil-filled transformers were observed during site reconnaissance. There was no visible evidence of oil release from any transformers nor any records or user knowledge of such releases.

Transformer No.	Transformer Location	Estimated Transformer Capacity (gal)
TR1	South Side of Chapel, Building 1	350
TR2	South Side of Chapel, Building 1	350
TR3	Northeast Side of Building 1 between Building 1 and Building 38	350
TR4	Northeast Side of Building 1 between Building 1 and Building 38	350
TR5	South of Clermont Street Building 1 Entrance, North of Building 1, E-Wing	350
TR6	South of Clermont Street Building 1 Entrance, North of Building 1, E-Wing	350
TR9	West Side of Building 1, Outside of Chiller Room	642
TR10	West Side of Building 1, Outside of Chiller Room	642
TR11	West Side of Building 1, Outside of Chiller Room	490
TR12	West Side of Building 1, Outside of Chiller Room	450
TR13	North Side of Building 21	295
TR17	Northwest Corner of MRI Building	450
N/A	Southeast Corner of Parking Garage	350

In addition to the fuel tanks and oil-filled transformers, the Subject Property has an oil-water separator located immediately north and adjacent to the parking structure, and hydraulic oil reservoirs for the elevators in Building 1, E-Wing and for the elevator serving Buildings 19 and 21. The facility also maintains a vegetable oil disposal unit on the east side of Building 24. No evidence of releases was observed from the units.

5.7 Polychlorinated Biphenyls (PCB)

The transformers identified in Section 5.6 have been identified as "PCB-free" by the operator and most have labeling indicating as such. No other known PCB equipment has been identified at the Subject Property.

This document is confidential and intended solely for the client to whom it is addressed.

6 INTERVIEWS

Concourse interviewed the individuals listed below for information regarding RECs at the Subject Property. Pertinent information from the interviews is discussed in applicable sections of this report.

6.1 Interviews with Past and Present Owners and Occupants

On September 2, 2020, Ms. Lorena Alvarez interviewed the following personnel from the VA Eastern Colorado Health Care System (ECHCS), present owner and operator of the Subject Property:

- Mr. Jonathan Kerr, Chief Planning Officer
- Mr. Chris Kolditz, Engineer/Planner
- Mr. Raymond Marsh, Environmental Engineer

ECHCS staff confirmed that VA operated the Subject Property as the Denver VAMC from the early 1950s until August 2019, when VA moved operations to a new facility in Aurora, CO. Both the Subject Property and the VA-retained parcel to the north no longer provide any medical services.

Staff indicated that the buildings at the Subject Property have been vacated, with VA staff present primarily to work on decommissioning activities. The campus is secured with VA Police patrols and locks on all building entrances. Electricity has not yet been fully disconnected, but ECHCS staff are working on obtaining approval to initiate disconnection. Hazardous substances used for medical center operations (such as chemicals in diagnostic and research laboratories) have been moved offsite for eventual disposal through a hazardous waste contractor.

Staff had provided a copy of the 2019 SPCC plan for the former Denver VAMC prior to the interview. Staff indicated that the fuel storage tanks identified in the plan still contain fuel. Because electrical service is no longer available to the automatic tank gauging systems, the tanks are reportedly being monitored using manual tank gauging. Note that in accordance with Colorado regulations, manual tank gauging is an approved monthly monitoring method only for a limited population of tanks. It may be used as the sole method of release detection for USTs of 1,000 gallons or less, or for USTs between 1,000 and 2,000 gallons if they are less than 10 years old and if tank tightness testing is performed at least every five years (7 CCR 1101-14, article 2-3-4-2).

The Subject Property has one UST, a 4,000-gallon single walled tank serving Building 39, that was installed in 1995. Per the SPCC plan provided by the user, the UST has cathodic protection by a sacrificial anode, and the diesel supply and return lines are steel with fiberglass reinforced plastic secondary containment piping. The last cathodic protection test was performed in 2016 (copy of the test report was provided). Note that in accordance with Colorado regulations, all UST systems equipped with cathodic protection systems must be inspected for proper operation by a qualified cathodic protection tester at least every 3 years (7 CCR 1101-14, article 2-3-2).

Staff also indicated that the diesel contamination associated with the former tank farm on the adjoining property north of the Subject Property, the VA-retained portion of 1055 Clermont St., has been remediated to the satisfaction of the regulatory agency, and a "no further action" letter was received in January 2020 (a copy of the letter was provided). VA had been implementing a Corrective Action Plan for various diesel releases, including modified/monitored natural attenuation. Monitoring wells associated with the remedial action have not yet been closed.

This document is confidential and intended solely for the client to whom it is addressed.

Staff did not know of any follow-up investigations or corrective actions following the soil condition investigation from 2014, which had found elevated levels of total petroleum hydrocarbons (TPHs) and total chromium in soils at the Subject Property.

Staff indicated they had no other knowledge of hazardous substance releases or contamination at the Subject Property, or of any releases or contamination at the adjoining properties that would have the potential to affect the Subject Property.

6.2 Interviews with State and Local Government Officials

Ms. Jennifer Strauss, Environmental Protection Specialist with the Colorado Department of Labor and Employment, Division of Oil and Public Safety (CDLE OPS), provided information on October 5, 2020, regarding the regulatory status of diesel remediation at 1055 Clermont St. Ms. Strauss indicated that the CDLE OPS issued a no further action (NFA) determination associated with diesel releases in January 2020 based on various testing and monitoring results. Light non-aqueous phase liquids (LNAPL) had not been observed in groundwater monitoring since 2018 and dissolved-phase concentrations were below the Tier I risk-based screening levels (RBSLs) for six monitoring events. Indoor air sampling was conducted at the Center for Hearing, Speech, and Language, and no indoor air contamination was detected. Therefore, the property has been deemed to meet unrestricted use criteria. There have been no other obligations or concerns associated with this property since the NFA was issued.

6.3 Findings and Opinions

Concourse has performed a Phase I ESA with the scope and limitations of ASTM E1527-13 of the Subject Property located at 1055 Clermont St., Denver, CO. The Subject Property consists of approximately 8 acres of the 12.96 acres of the former Denver VAMC (Appendix A). The Subject Property was used from 1951 to 2019 as a VA healthcare facility. In August 2019, VA relocated the operations of the Denver VAMC to a new facility off-site and vacated the Subject Property.

Based on the site reconnaissance, interviews, and other reasonably ascertainable information, the following RECs or controlled RECs (CRECs) were found to be associated with the Subject Property:

- **Elevated TPH levels in soil at the Subject Property in the area north of the Chapel.** A Soil Condition Investigation (SCI) completed in 2014 analyzed 10 soil borings collected throughout the former Denver VAMC (including 6 sampling points on the Subject Property) for TPH. The analysis found levels of TPH Diesel Range Organics (TPH-DRO) west of the chapel (within the Subject Property) and northeast of Building 18 (in the VA-retained parcel) that exceeded the Tier I RBSL of 500 mg/Kg established by the CDLE OPS. No further investigation or corrective action associated with this finding has been conducted since 2014.
- **Potentially elevated chromium contamination in soil throughout the Subject Property.** The 2014 SCI also analyzed the 10 soil borings for metals against U.S. Environmental Protection Agency (EPA) Region 8 Regional Screening Levels (RSLs). For chromium, analytical results were compared to the RSL for hexavalent chromium (Cr VI), which is the most conservative RSL for chromium and its compounds. Total chromium was detected at concentrations above the Cr VI Industrial Soil RSL of 5.6 mg/Kg at all ten soil sample locations but did not exceed the RSL for trivalent chromium (Cr III), insoluble salts. Because the analysis did not differentiate species of chromium (Cr VI vs. Cr III), additional soil sampling and analysis for chromium VI would be required to verify whether chromium contamination is a concern at the site. No further investigation or corrective action associated with this finding has been conducted since 2014.

This document is confidential and intended solely for the client to whom it is addressed.

- **Material threat of fuel release from single-walled steel UST at Building 39.** The 4,000-gallon UST at Building 39 is a single-walled steel UST installed in 1995. Required monthly monitoring is being conducted solely through manual tank gauging, and the UST's cathodic protection system has not been tested since 2016. Due to the age of the tank (~25 years), its construction, the high corrosivity potential of local soils, and lack of verification of the tank's integrity in accordance with regulatory requirements, this UST present a material threat of a future release to the environment.

The following historical recognized environmental conditions (HRECs), as defined by ASTM 1527-13, was found to be associated with the Subject Property:

- **Diesel releases from former USTs immediately north of the Subject Property:** The adjoining property north of the Subject Property, the VA-retained portion of 1055 Clermont St., had a tank farm with five diesel USTs that incurred in several releases in the 1990s. In 1994, between 1,400 to 2,000 gallons of diesel fuel were released; in 1998, a 20,000-gallon capacity tank was compromised and released approximately 2,000 gallons of diesel fuel. Between 1997 and 1999, contaminated soils were excavated and removed, and new and upgraded tanks were installed. Because the soil contamination had extended beyond areas that could be reasonably excavated, VA implemented a Corrective Action Plan approved by the CDLE OPS that included modified/monitored natural attenuation. VA received a No Further Action Determination letter from the regulatory agency in January 2020.

Based on the findings described above, the following additional activities are recommended for the Subject Property:

- Investigate the area west of the Chapel to determine the full nature and extent of petroleum contamination in soils. The potential for petroleum vapor intrusion in the Chapel should also be evaluated.
- Investigate soils throughout the Subject Property to determine the specific chromium compounds present, whether they exceed applicable screening levels, and whether any further action may be required.
- Conduct a cathodic protection test and tank tightness test for the single-walled diesel UST at Building 39.

6.4 Data Gaps

ASTM E1527-13 defines a data gap as a lack of or inability to obtain information required by the ASTM standard despite a good effort to gather such information. Concourse encountered no data gaps as defined by ASTM E1527-13.

6.5 Deletions and Deviations

This Phase I ESA was conducted with no deletions or deviations from ASTM E1527-13.

6.6 Conclusions

Concourse has performed a Phase I ESA in conformance with the scope and limitations of ASTM Practice E1527-13 of the Subject Property. Any exceptions to, or deletions from, this practice are described in Section 7.3 of this report. This assessment has revealed no evidence of recognized environmental conditions in connection with the Subject Property except for the following:

This document is confidential and intended solely for the client to whom it is addressed.

- Total petroleum hydrocarbon (TPH) levels in soil in excess of state risk-based screening levels in the area north of the Chapel at the Subject Property
- Chromium in soil potentially in excess of regional screening levels throughout the Subject Property
- Material threat of fuel release from single-walled steel underground storage tank (UST) at Building 39.

6.7 Environmental Professional Statement

I declare that, to the best of my professional knowledge and belief, I meet the definition of Environmental Professional as defined in 40 CFR §312.10, and I have the specific qualifications based on education, training, and experience to assess a property of the nature, history, and setting of the Subject Property. I have developed and performed all the appropriate inquiries in conformance with the standards and practices set forth in 40 CFR Part 312.

Lorena Alvarez, Environmental Professional

Concourse Federal Group

This document is confidential and intended solely for the client to whom it is addressed.

APPENDIX A: REAL PROPERTY INFORMATION

FIGURE 1. SUBJECT PROPERTY SITE BOUNDARIES

Subject Property is identified in Figure 1 as "Disposal Parcel." The parcel labeled "VA Retained Parcel" is not within the scope of this Phase I ESA.

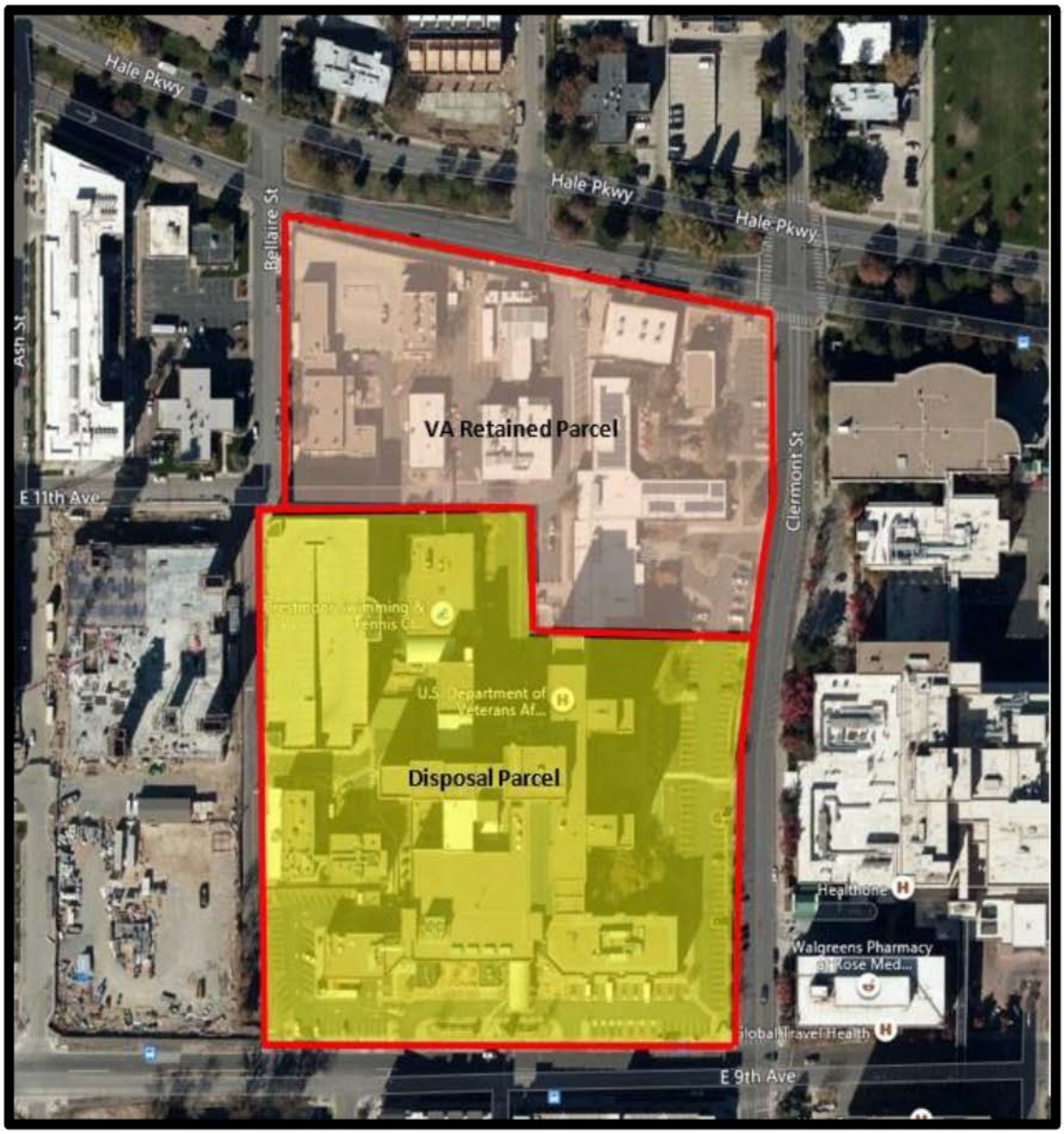

FIGURE 2. ZONING MAP

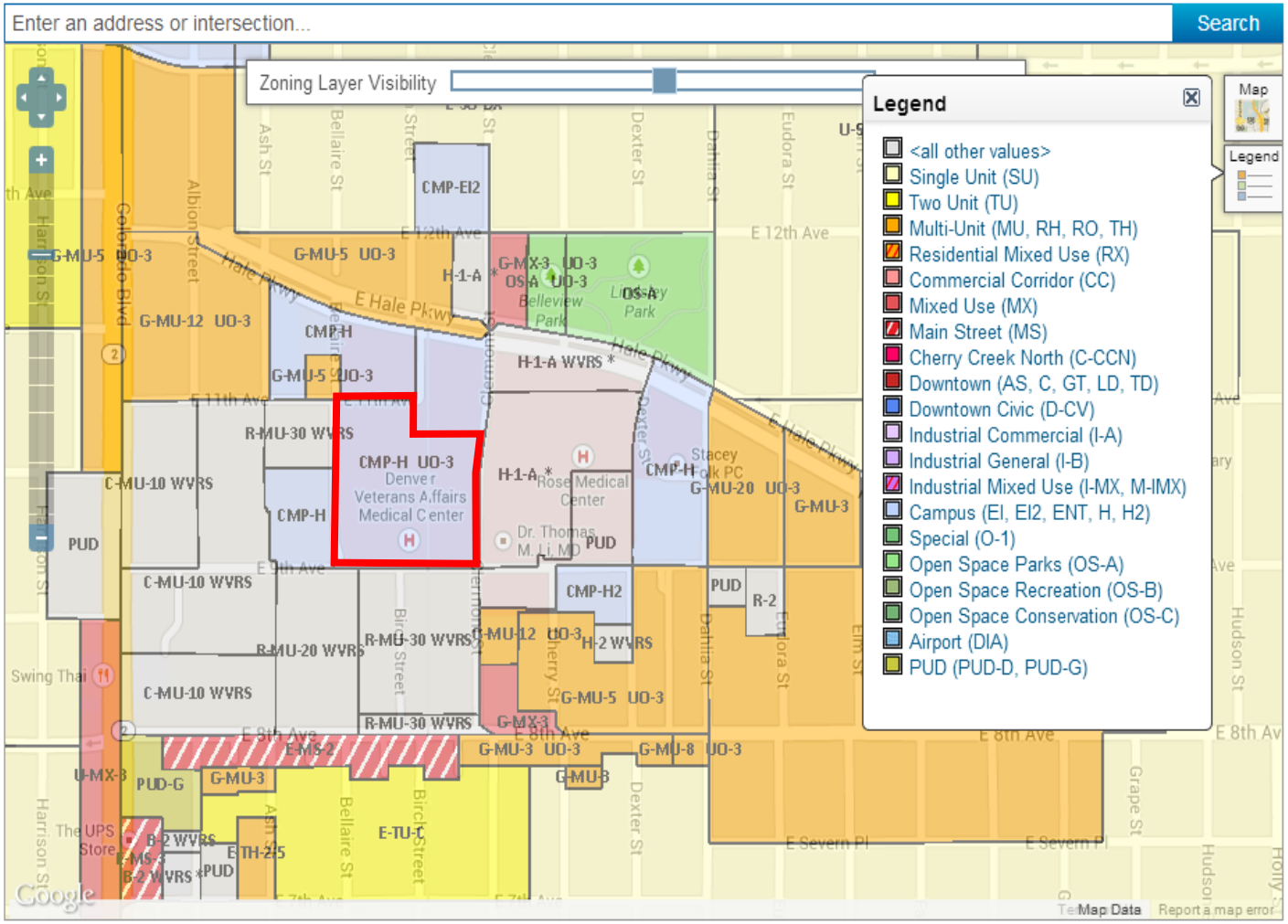

Source: Denver Community Planning and Development

Subject Property Area

FIGURE 3. SUBJECT PROPERTY SITE MAP

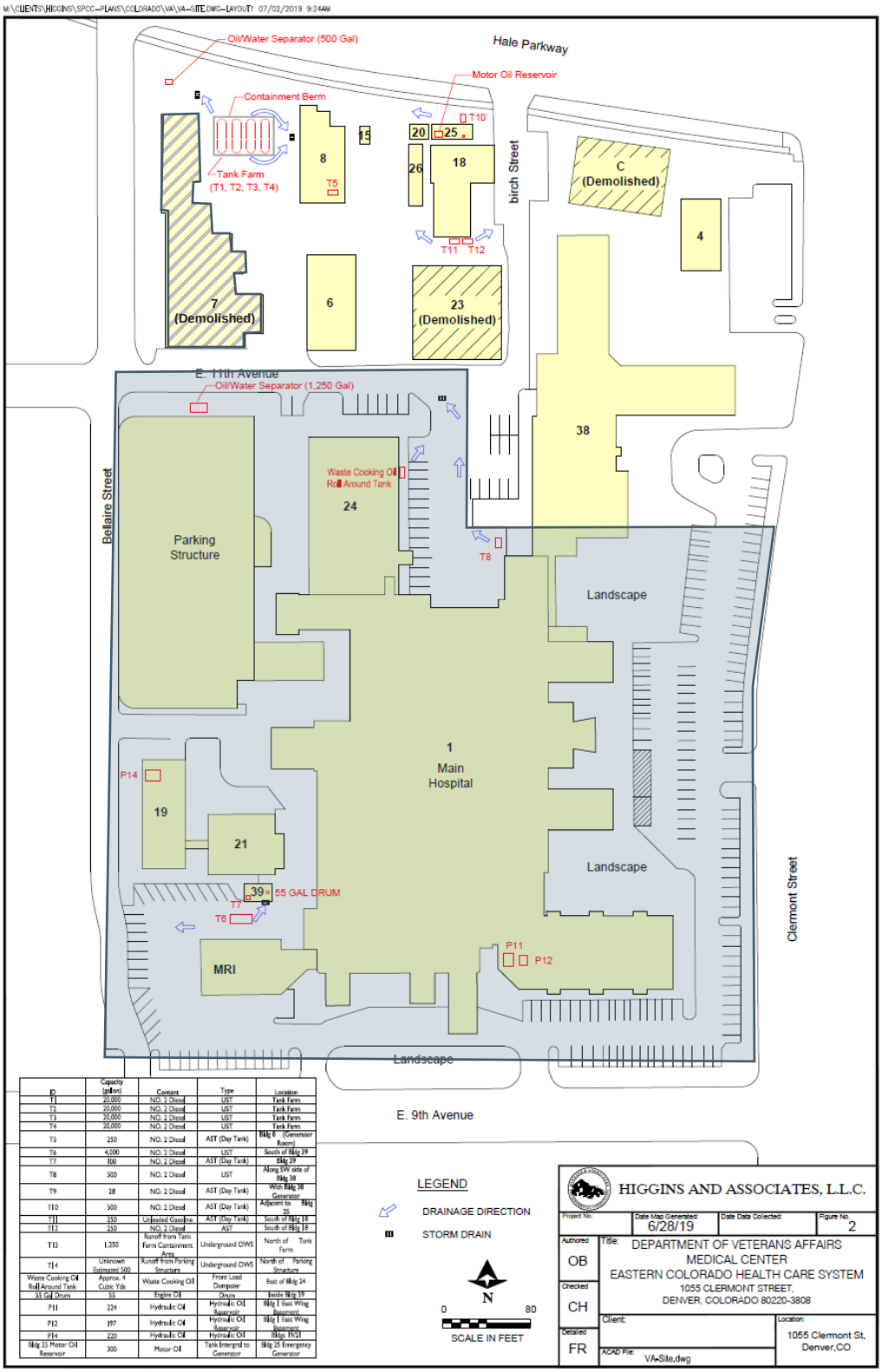

ID	Capacity (gallons)	Contents	Type	Location
T1	20,000	NO. 2 Diesel	UST	Tank Farm
T2	20,000	NO. 2 Diesel	UST	Tank Farm
T3	20,000	NO. 2 Diesel	UST	Tank Farm
T4	20,000	NO. 2 Diesel	UST	Tank Farm
T5	250	NO. 2 Diesel	AST (Day Tank)	Bldg 8 (Generator Room)
T6	4,000	NO. 2 Diesel	UST	South of Bldg 39
T7	100	NO. 2 Diesel	AST (Day Tank)	Bldg 39
T8	500	NO. 2 Diesel	UST	Along SW side of Bldg 38
T9	28	NO. 2 Diesel	AST (Day Tank)	With Bldg 38 Generator
T10	500	NO. 2 Diesel	AST (Day Tank)	Adjacent to Bldg 25
T11	250	Unleaded Gasoline	AST (Day Tank)	South of Bldg 18
T12	250	NO. 2 Diesel	AST	South of Bldg 18
T13	1,250	Runoff from Tank Farm Containment Area	Underground OWS	North of Tank Farm
T14	Unknown Estimated 500	Runoff from Parking Structure	Underground OWS	North of Parking Structure
Waste Cooking Oil Roll Around Tank	Approx. 4 Cubic Yds	Waste Cooking Oil	Front Load Dumpster	East of Bldg 24
55 Gal Drum	55	Engine Oil	Drum	Inside Bldg 39
P11	224	Hydraulic Oil	Hydraulic Oil Reservoir	Bldg 1 East Wing Basement
P12	197	Hydraulic Oil	Hydraulic Oil Reservoir	Bldg 1 East Wing Basement
P14	220	Hydraulic Oil	Hydraulic Oil	Bldgs 19/21
Bldg 25 Motor Oil Reservoir	300	Motor Oil	Tank Intergrd to Generator	Bldg 25 Emergency Generator

Subject Property Area

APPENDIX B: EDR RADIUS REPORT

Denver Clermont Campus
1055 Clermont Street
Denver, CO 80220

Inquiry Number: 6168687.2s
August 26, 2020

The EDR Radius Map™ Report with GeoCheck®

6 Armstrong Road, 4th floor
Shelton, CT 06484
Toll Free: 800.352.0050
www.edrnet.com

TABLE OF CONTENTS

SECTION	PAGE
Executive Summary	ES1
Overview Map	2
Detail Map	3
Map Findings Summary	4
Map Findings	8
Orphan Summary	205
Government Records Searched/Data Currency Tracking	GR-1

GEOCHECK ADDENDUM

Physical Setting Source Addendum	A-1
Physical Setting Source Summary	A-2
Physical Setting Source Map	A-11
Physical Setting Source Map Findings	A-12
Physical Setting Source Records Searched	PSGR-1

Thank you for your business.
Please contact EDR at 1-800-352-0050
with any questions or comments.

Disclaimer - Copyright and Trademark Notice

This Report contains certain information obtained from a variety of public and other sources reasonably available to Environmental Data Resources, Inc. It cannot be concluded from this Report that coverage information for the target and surrounding properties does not exist from other sources. **NO WARRANTY EXPRESSED OR IMPLIED, IS MADE WHATSOEVER IN CONNECTION WITH THIS REPORT. ENVIRONMENTAL DATA RESOURCES, INC. SPECIFICALLY DISCLAIMS THE MAKING OF ANY SUCH WARRANTIES, INCLUDING WITHOUT LIMITATION, MERCHANTABILITY OR FITNESS FOR A PARTICULAR USE OR PURPOSE. ALL RISK IS ASSUMED BY THE USER. IN NO EVENT SHALL ENVIRONMENTAL DATA RESOURCES, INC. BE LIABLE TO ANYONE, WHETHER ARISING OUT OF ERRORS OR OMISSIONS, NEGLIGENCE, ACCIDENT OR ANY OTHER CAUSE, FOR ANY LOSS OF DAMAGE, INCLUDING, WITHOUT LIMITATION, SPECIAL, INCIDENTAL, CONSEQUENTIAL, OR EXEMPLARY DAMAGES. ANY LIABILITY ON THE PART OF ENVIRONMENTAL DATA RESOURCES, INC. IS STRICTLY LIMITED TO A REFUND OF THE AMOUNT PAID FOR THIS REPORT.** Purchaser accepts this Report "AS IS". Any analyses, estimates, ratings, environmental risk levels or risk codes provided in this Report are provided for illustrative purposes only, and are not intended to provide, nor should they be interpreted as providing any facts regarding, or prediction or forecast of, any environmental risk for any property. Only a Phase I Environmental Site Assessment performed by an environmental professional can provide information regarding the environmental risk for any property. Additionally, the information provided in this Report is not to be construed as legal advice.

Copyright 2020 by Environmental Data Resources, Inc. All rights reserved. Reproduction in any media or format, in whole or in part, of any report or map of Environmental Data Resources, Inc., or its affiliates, is prohibited without prior written permission.

EDR and its logos (including Sanborn and Sanborn Map) are trademarks of Environmental Data Resources, Inc. or its affiliates. All other trademarks used herein are the property of their respective owners.

EXECUTIVE SUMMARY

A search of available environmental records was conducted by Environmental Data Resources, Inc (EDR). The report was designed to assist parties seeking to meet the search requirements of EPA's Standards and Practices for All Appropriate Inquiries (40 CFR Part 312), the ASTM Standard Practice for Environmental Site Assessments (E 1527-13), the ASTM Standard Practice for Environmental Site Assessments for Forestland or Rural Property (E 2247-16), the ASTM Standard Practice for Limited Environmental Due Diligence: Transaction Screen Process (E 1528-14) or custom requirements developed for the evaluation of environmental risk associated with a parcel of real estate.

TARGET PROPERTY INFORMATION

ADDRESS

1055 CLERMONT STREET
DENVER, CO 80220

COORDINATES

Latitude (North):	39.7319650 - 39˚ 43' 55.07''
Longitude (West):	104.9363030 - 104˚ 56' 10.69''
Universal Tranverse Mercator:	Zone 13
UTM X (Meters):	505458.5
UTM Y (Meters):	4397801.0
Elevation:	5327 ft. above sea level

USGS TOPOGRAPHIC MAP ASSOCIATED WITH TARGET PROPERTY

Target Property Map:	5960356 ENGLEWOOD, CO
Version Date:	2013

AERIAL PHOTOGRAPHY IN THIS REPORT

Portions of Photo from:	20150910
Source:	USDA

MAPPED SITES SUMMARY

Target Property Address:
1055 CLERMONT STREET
DENVER, CO 80262

Click on Map ID to see full detail.

MAP ID	SITE NAME	ADDRESS	DATABASE ACRONYMS	RELATIVE ELEVATION	DIST (ft. & mi.) DIRECTION
A1		1055 CLERMONT ST.	CO ASBESTOS		TP
A2		1055 CLERMONT ST. BL	CO ASBESTOS		TP
A3	U.S. DEPT. OF VETERA	1055 CLERMONT STREET	FINDS		TP
A4	VETERANS AFFAIRS MED	1055 CLERMONT ST	RCRA-VSQG, US AIRS		TP
A5		1055 CLERMONT ST. BL	CO ASBESTOS		TP
A6		1055 CLERMONT ST.	CO ASBESTOS		TP
A7	VA MEDICAL CENTER	1055 CLERMONT ST	CO RGA LUST		TP
A8		1055 CLERMONT ST.	CO ASBESTOS		TP
A9	VETERANS ADMINISTRAT	1055 CLERMONT ST DEN	CO RGA LUST		TP
A10	V. A., DEPARTMENT OF	1055 CLERMONT STREET	MLTS		TP
A11	VETERANS ADMINISTRAT	1055 CLERMONT ST	CO RGA LUST		TP
A12		1055 CLERMONT ST. BL	CO ASBESTOS		TP
A13	VETERANS ADMINISTRAT	1055 CLERMONT ST	CO RGA LUST		TP
A14		1055 CLAIRMONT ST	ERNS		TP
A15	V. A., DEPARTMENT OF	1055 CLERMONT STREET	MLTS		TP
A16	VETERANS ADMINISTRAT	1055 CLERMONT ST	CO RGA LUST		TP
A17		1055 CLARMONTE ST.	CO ASBESTOS		TP
A18	U.S. VETERANS AFFAIR	1055 CLERMONT ST	CO AIRS, CO ASBESTOS		TP
A19		1055 CLERMONT STREET	CO SPILLS		TP
A20	U.S. DEPT. OF VETERA	1055 CLERMONT STREET	ECHO		TP
A21		1055 CLERMONT ST.	CO ASBESTOS		TP
A22		1055 CLEREMONT	CO ASBESTOS		TP
A23	VETERANS ADMINISTRAT	1055 CLERMONT ST	CO LUST, CO LAST, CO LTANKS, CO UST, CO AST		TP
A24		1055 CLERMONT STREET	CO SPILLS, CO ASBESTOS		TP
B25	DENVER ORTHOPEDIC SP	4545 E 9TH AVE STE 2	RCRA NonGen / NLR, FINDS, ECHO	Higher	163, 0.031, ESE
B26	ROSE MEDICAL CENTER	4567 E 9TH AVE	RCRA-SQG, CO LTANKS, CO LAST, CO LUST, CO UST, CO...	Higher	304, 0.058, ESE
B27	CCOD ENVIRONMENTAL S	1945 - 2000 W 3RD AV	CO UST	Higher	304, 0.058, ESE
28	UNIVERSITY OF COLORA	BETWEEN 9TH AND 11TH	CO VCP	Lower	455, 0.086, West
C29	UNIVERSITY HOSPITAL	4200 EAST NINTH AV	WI MANIFEST	Higher	528, 0.100, SW
C30	UNIVERSITY HOSPITAL	4200 E NINTH AVE	RCRA-VSQG	Higher	528, 0.100, SW
C31	UNIV COLO HEALTH SCI	4200 E 9TH AVE	CO LTANKS, CO LUST, CO UST, CO ASBESTOS	Higher	528, 0.100, SW
C32	UNIVERSITY HOSPITAL	4200 E 9TH AVE	MN MANIFEST	Higher	528, 0.100, SW
C33	U OF C HEALTH SCIENC	4200 E 9TH AVE	CO LUST, CO LTANKS, CO VCP, CO AIRS, CO ASBESTOS	Higher	528, 0.100, SW
D34	BROADSTONE 9TH AND C	4411 E. 8TH AVE.	CO VCP	Higher	636, 0.120, SSE
35	UNIV PHYSICIANS PROS	4525 E 8TH AVE	RCRA-VSQG, FINDS, ECHO	Higher	652, 0.123, SSE
D36	R X CHEVRON SERVICE	800 BIRCH WAY	EDR Hist Auto	Higher	652, 0.123, South
37	VA MEDICAL CENTER	12TH AND BELLAIRE	CO AST	Lower	671, 0.127, NNW
E38	TEXACO	4300 E 8TH AVE	CO LTANKS, CO LUST TRUST	Higher	726, 0.138, South
E39	BOULEVARD TRAVEL	4300 E 8TH AVE	CO UST	Higher	726, 0.138, South

MAPPED SITES SUMMARY

Target Property Address:
1055 CLERMONT STREET
DENVER, CO 80262

Click on Map ID to see full detail.

MAP ID	SITE NAME	ADDRESS	DATABASE ACRONYMS	RELATIVE ELEVATION	DIST (ft. & mi.) DIRECTION
E40	MCMAHONS CONOCO	4242 E 8TH AVE	CO LUST TRUST	Higher	729, 0.138, SSW
E41	MCMAHONS CONOCO	4242 E 8TH AVE	CO LUST, CO LTANKS, CO UST	Higher	729, 0.138, SSW
F42	UNIV OF COLORADO HSC	4455 E 12TH AVE	CORRACTS, RCRA-VSQG, RCRA NonGen / NLR, PADS,...	Lower	750, 0.142, North
F43	UCHSC NORTH PAVILION	4455 E 12TH AVE	CO LUST, CO LTANKS, CO UST	Lower	750, 0.142, North
G44	9TH AND COLORADO BLV	NE CORNER OF 9TH AND	CO VCP	Higher	830, 0.157, WSW
H45	ROCKY MOUNTAIN OSTEO	4701 E 9TH AVE	CO LTANKS, CO AIRS	Higher	831, 0.157, East
H46	ROCKY MOUNTAIN HOSPI	4701 E 9TH AVE	RCRA NonGen / NLR	Higher	831, 0.157, East
47	COLORADO DEPT OF PUB	4210 E 11TH AVE	RCRA NonGen / NLR, FINDS, ECHO	Lower	832, 0.158, WNW
G48	UCHSC NORTH OF 9TH A	NE CORNER OF 9TH AND	CO VCP	Higher	840, 0.159, WSW
I49	UNIVERSITY OF CO HEA	E. OF 9TH AND COLORA	CO VCP	Higher	919, 0.174, WSW
I50	UNIVERSITY OF COLORA	E. OF 9TH AND COLORA	CO VCP	Higher	919, 0.174, WSW
J51	MOHS CENTER	4700 HALE PKWY STE 1	RCRA-VSQG	Lower	986, 0.187, ENE
J52	ROSE SURGICAL CENTER	4700 E HALE PKWY STE	RCRA-VSQG	Lower	986, 0.187, ENE
K53	FRIEDMAN KENTRO, LLC	776 COLO BLVD, AND 7	CO VCP	Higher	1076, 0.204, SW
K54	UNIVERSITY VALET CLN	4034 E 8TH AVE	RCRA NonGen / NLR, US AIRS, FINDS, ECHO, CO AIRS,...	Higher	1123, 0.213, SW
L55	B AND K CLEANERS INC	811 COLORADO BLVD	RCRA NonGen / NLR	Higher	1167, 0.221, SW
K56	TRADER JOE'S; STORE	750 COLORADO BLVD.	CO VCP	Higher	1289, 0.244, SW
L57	A-B PETROLEUM #35	785 COLORADO BLVD	CO LUST, CO LTANKS, CO UST	Higher	1322, 0.250, SW
L58	A-B PETROLEUM #35	785 COLORADO BLVD	CO LUST TRUST, CO AIRS	Higher	1322, 0.250, SW
M59	COLORADO NATIONAL BA	730 COLORADO BLVD	CO LUST, CO LUST TRUST	Higher	1380, 0.261, SW
M60	COLORADO NATIONAL BA	730 COLORADO BLVD	CO LTANKS, CO UST	Higher	1380, 0.261, SW
N61	XCEL ENERGY HARRISON	1310 HARRISON ST.	CO VCP	Lower	1933, 0.366, NW
N62	PUBLIC SERVICE CO OF	NWC 13TH AVE AND HAR	EDR MGP	Lower	2075, 0.393, NW
63	SWINGLE INC	620 S DAHLIA ST	CO LTANKS	Higher	2099, 0.398, SSE
64	XCEL TRANSFORMER FIR	1310 JACKSON STREET	SEMS-ARCHIVE	Lower	2179, 0.413, NW
65	CCOD FIRE STATION #1	1375 HARRISON ST	CO LUST, CO LTANKS, CO UST	Lower	2242, 0.425, NW
O66	RAULS AUTO BODY	4230 E COLFAX AVE	CO LTANKS	Lower	2564, 0.486, North
O67	RAULS AUTO SHOP	4230 E COLFAX AVE	CO LTANKS	Lower	2564, 0.486, North
68	CAPITOL HEIGHTS LIQU	1200 MADISON ST	CO LTANKS	Lower	2581, 0.489, WNW
69	B & B AUTOWORK	4500 E COLFAX AVE	CO LTANKS, CO LUST TRUST	Lower	2596, 0.492, North
P70	EAST COLFAX AUTO SHO	4100 E COLFAX AVE	CO LUST, CO LTANKS, CO UST	Lower	2616, 0.495, NNW
P71	EAST COLFAX AUTO SHO	4100 E COLFAX AVE	CO LUST TRUST	Lower	2616, 0.495, NNW
Q72	MORGRIDGE ACADEMY CO	1400 JACKSON STREET	US BROWNFIELDS	Lower	2637, 0.499, NNW
Q73	NATL JEWISH CTR FOR	1400 JACKSON ST	CO LTANKS, CO AIRS, CO ASBESTOS	Lower	2637, 0.499, NNW
74	COLORADO ANG FACILIT		FUDS	Higher	3794, 0.719, WSW

EXECUTIVE SUMMARY

TARGET PROPERTY SEARCH RESULTS

The target property was identified in the following records. For more information on this property see page 8 of the attached EDR Radius Map report:

Site	Database(s)	EPA ID
1055 CLERMONT ST. 1055 CLERMONT ST. DENVER, CO	CO ASBESTOS Permit Number: 16DE1280A-01	N/A
1055 CLERMONT ST. BL 1055 CLERMONT ST. BL DENVER, CO	CO ASBESTOS	N/A
U.S. DEPT. OF VETERA 1055 CLERMONT STREET DENVER, CO 80220	FINDS Registry ID:: 110064413068 Registry ID:: 110001431371	N/A
VETERANS AFFAIRS MED 1055 CLERMONT ST DENVER, CO 80220	RCRA-VSQG EPA ID:: CO7360010261 US AIRS Database: US AIRS MINOR, Date of Government Version: 10/12/2016 EPA plant ID:: 110001431371	CO7360010261
1055 CLERMONT ST. BL 1055 CLERMONT ST. BL DENVER, CO 80220	CO ASBESTOS Permit Number: 18DE7612A	N/A
1055 CLERMONT ST. 1055 CLERMONT ST. DENVER, CO	CO ASBESTOS Permit Number: 16DE1280A	N/A
VA MEDICAL CENTER 1055 CLERMONT ST DENVER, CO	CO RGA LUST	N/A
1055 CLERMONT ST. 1055 CLERMONT ST. DENVER, CO	CO ASBESTOS Permit Number: 16DE1280A-02	N/A
VETERANS ADMINISTRAT 1055 CLERMONT ST DEN DENVER, CO	CO RGA LUST	N/A
V. A., DEPARTMENT OF 1055 CLERMONT STREET DENVER, CO 80220	MLTS	N/A

EXECUTIVE SUMMARY

	License Number:: 05-01401-02	
VETERANS ADMINISTRAT 1055 CLERMONT ST DENVER, CO	CO RGA LUST	N/A
1055 CLERMONT ST. BL 1055 CLERMONT ST. BL DENVER, CO	CO ASBESTOS Permit Number: 14AR5577N	N/A
VETERANS ADMINISTRAT 1055 CLERMONT ST DENVER, CO	CO RGA LUST	N/A
1055 CLAIRMONT ST 1055 CLAIRMONT ST DENVER, CO 80220	ERNS NRC Report #: 259606 Incident Date Time: 1994-09-08 06:30:00	N/A
V. A., DEPARTMENT OF 1055 CLERMONT STREET DENVER, CO 80220	MLTS License Number:: 05-01401-06	N/A
VETERANS ADMINISTRAT 1055 CLERMONT ST DENVER, CO	CO RGA LUST	N/A
1055 CLARMONTE ST. 1055 CLARMONTE ST. DENVER, CO	CO ASBESTOS Permit Number: 04DE1311A	N/A
U.S. VETERANS AFFAIR 1055 CLERMONT ST DENVER, CO 80220	CO AIRS County/Plant ID: 031-0047 CO ASBESTOS Permit Number: 11DE1505N Permit Number: 11DE3156N Permit Number: 10DE3499N Permit Number: 12DE0114A Permit Number: 12DE2347A **Additional key fields are available in the Map Findings section*	N/A
1055 CLERMONT STREET 1055 CLERMONT STREET DENVER, CO 80220	CO SPILLS Database: CO ERNS, Date of Government Version: 06/20/2020	N/A

EXECUTIVE SUMMARY

Facility ID: CO98-427

U.S. DEPT. OF VETERA 1055 CLERMONT STREET DENVER, CO 80220	ECHO Registry ID: 110001431371 Registry ID: 110064413068	N/A
1055 CLERMONT ST. 1055 CLERMONT ST. DENVER, CO	CO ASBESTOS Permit Number: 16DE0087A	N/A
1055 CLEREMONT 1055 CLEREMONT DENVER, CO	CO ASBESTOS Permit Number: 05DE3239N	N/A
VETERANS ADMINISTRAT 1055 CLERMONT ST DENVER, CO 80220	CO LUST Facility Id: 2114 Status: Closed Status: Implementing CAP CO LAST Event Id: 4271 Event Id: 4266 Event Id: 7032 Facility Id: 2114 CO LTANKS CO UST Facility Id: 2114 Tank Status: Not Regulated Tank Status: Currently In Use Tank Status: Permanently Closed Tank Tag/Tank Status: 2114-10 Tank Tag/Tank Status: 2114-11 Tank Tag/Tank Status: 2114-12 Tank Tag/Tank Status: 2114-13 Tank Tag/Tank Status: 2114-8 **Additional key fields are available in the Map Findings section* CO AST Tank Status: Not Regulated Facility Id: 2114	N/A
1055 CLERMONT STREET 1055 CLERMONT STREET DENVER, CO 80220	CO SPILLS Database: CO ERNS, Date of Government Version: 06/20/2020 Facility ID: CO95-162 CO ASBESTOS Permit Number: 04DE2490N	N/A

EXECUTIVE SUMMARY

DATABASES WITH NO MAPPED SITES

No mapped sites were found in EDR's search of available ("reasonably ascertainable ") government records either on the target property or within the search radius around the target property for the following databases:

STANDARD ENVIRONMENTAL RECORDS

Federal NPL site list

NPL ..... National Priority List
Proposed NPL ..... Proposed National Priority List Sites
NPL LIENS ..... Federal Superfund Liens

Federal Delisted NPL site list

Delisted NPL ..... National Priority List Deletions

Federal CERCLIS list

FEDERAL FACILITY ..... Federal Facility Site Information listing
SEMS ..... Superfund Enterprise Management System

Federal RCRA non-CORRACTS TSD facilities list

RCRA-TSDF ..... RCRA - Treatment, Storage and Disposal

Federal RCRA generators list

RCRA-LQG ..... RCRA - Large Quantity Generators

Federal institutional controls / engineering controls registries

LUCIS ..... Land Use Control Information System
US ENG CONTROLS ..... Engineering Controls Sites List
US INST CONTROLS ..... Institutional Controls Sites List

State- and tribal - equivalent CERCLIS

CO SHWS ..... This state does not maintain a SHWS list. See the Federal CERCLIS list and Federal NPL list.

State and tribal landfill and/or solid waste disposal site lists

CO SWF/LF ..... Solid Waste Sites & Facilities

State and tribal leaking storage tank lists

INDIAN LUST ..... Leaking Underground Storage Tanks on Indian Land

State and tribal registered storage tank lists

FEMA UST ..... Underground Storage Tank Listing

INDIAN UST ..... Underground Storage Tanks on Indian Land

State and tribal institutional control / engineering control registries

CO AUL ..... Environmental Covenants and Environmental Use Restrictions List

State and tribal voluntary cleanup sites

INDIAN VCP ..... Voluntary Cleanup Priority Listing

State and tribal Brownfields sites

CO BROWNFIELDS ..... Brownfields Sites Listing

ADDITIONAL ENVIRONMENTAL RECORDS

Local Lists of Landfill / Solid Waste Disposal Sites

CO HIST LF ..... Historical Landfill List
CO SWRCY ..... Registered Recyclers Listing
INDIAN ODI ..... Report on the Status of Open Dumps on Indian Lands
ODI ..... Open Dump Inventory
DEBRIS REGION 9 ..... Torres Martinez Reservation Illegal Dump Site Locations
IHS OPEN DUMPS ..... Open Dumps on Indian Land
CO DENVER CO HISTORIC FILL ..... Denver City & County Historic Fill Areas

Local Lists of Hazardous waste / Contaminated Sites

US HIST CDL ..... Delisted National Clandestine Laboratory Register
CO CDL ..... Meth Lab Locations
US CDL ..... National Clandestine Laboratory Register

Local Land Records

LIENS 2 ..... CERCLA Lien Information

Records of Emergency Release Reports

HMIRS ..... Hazardous Materials Information Reporting System
CO SPILLS 90 ..... SPILLS 90 data from FirstSearch

Other Ascertainable Records

DOD ..... Department of Defense Sites
SCRD DRYCLEANERS ..... State Coalition for Remediation of Drycleaners Listing
US FIN ASSUR ..... Financial Assurance Information
EPA WATCH LIST ..... EPA WATCH LIST
2020 COR ACTION ..... 2020 Corrective Action Program List
TSCA ..... Toxic Substances Control Act
TRIS ..... Toxic Chemical Release Inventory System
SSTS ..... Section 7 Tracking Systems
ROD ..... Records Of Decision
RMP ..... Risk Management Plans
RAATS ..... RCRA Administrative Action Tracking System

EXECUTIVE SUMMARY

PRP	Potentially Responsible Parties
ICIS	Integrated Compliance Information System
FTTS	FIFRA/ TSCA Tracking System - FIFRA (Federal Insecticide, Fungicide, & Rodenticide Act)/TSCA (Toxic Substances Control Act)
COAL ASH DOE	Steam-Electric Plant Operation Data
COAL ASH EPA	Coal Combustion Residues Surface Impoundments List
PCB TRANSFORMER	PCB Transformer Registration Database
RADINFO	Radiation Information Database
HIST FTTS	FIFRA/TSCA Tracking System Administrative Case Listing
DOT OPS	Incident and Accident Data
CONSENT	Superfund (CERCLA) Consent Decrees
INDIAN RESERV	Indian Reservations
FUSRAP	Formerly Utilized Sites Remedial Action Program
UMTRA	Uranium Mill Tailings Sites
LEAD SMELTERS	Lead Smelter Sites
US MINES	Mines Master Index File
ABANDONED MINES	Abandoned Mines
DOCKET HWC	Hazardous Waste Compliance Docket Listing
UXO	Unexploded Ordnance Sites
FUELS PROGRAM	EPA Fuels Program Registered Listing
CO METHANE SITE	Methane Site Investigations - Jefferson County 1980
CO Methane Investigation	Methane Gas & Swamp Findings
CO Financial Assurance	Financial Assurance Information Listing
CO LEAD	LEAD
CO MINES	Permitted Mines Listing
CO NPDES	Permitted Facility Listing
CO UIC	Underground Injection Control
CO UMTRA	Uranium Mill Tailings Sites
MINES MRDS	Mineral Resources Data System

EDR HIGH RISK HISTORICAL RECORDS

EDR Exclusive Records

EDR Hist Cleaner	EDR Exclusive Historical Cleaners

EDR RECOVERED GOVERNMENT ARCHIVES

Exclusive Recovered Govt. Archives

CO RGA LF	Recovered Government Archive Solid Waste Facilities List

SURROUNDING SITES: SEARCH RESULTS

Surrounding sites were identified in the following databases.

Elevations have been determined from the USGS Digital Elevation Model and should be evaluated on a relative (not an absolute) basis. Relative elevation information between sites of close proximity should be field verified. Sites with an elevation equal to or higher than the target property have been differentiated below from sites with an elevation lower than the target property.
Page numbers and map identification numbers refer to the EDR Radius Map report where detailed data on individual sites can be reviewed.

Sites listed in ***bold italics*** are in multiple databases.

Unmappable (orphan) sites are not considered in the foregoing analysis.

EXECUTIVE SUMMARY

STANDARD ENVIRONMENTAL RECORDS

Federal CERCLIS NFRAP site list

SEMS-ARCHIVE: SEMS-ARCHIVE (Superfund Enterprise Management System Archive) tracks sites that have no further interest under the Federal Superfund Program based on available information. The list was formerly known as the CERCLIS-NFRAP, renamed to SEMS ARCHIVE by the EPA in 2015. EPA may perform a minimal level of assessment work at a site while it is archived if site conditions change and/or new information becomes available. Archived sites have been removed and archived from the inventory of SEMS sites. Archived status indicates that, to the best of EPA's knowledge, assessment at a site has been completed and that EPA has determined no further steps will be taken to list the site on the National Priorities List (NPL), unless information indicates this decision was not appropriate or other considerations require a recommendation for listing at a later time. The decision does not necessarily mean that there is no hazard associated with a given site; it only means that. based upon available information, the location is not judged to be potential NPL site.

A review of the SEMS-ARCHIVE list, as provided by EDR, and dated 07/29/2020 has revealed that there is 1 SEMS-ARCHIVE site within approximately 0.5 miles of the target property.

Lower Elevation	Address	Direction / Distance	Map ID	Page
XCEL TRANSFORMER FIR	1310 JACKSON STREET	NW 1/4 - 1/2 (0.413 mi.)	64	187

Federal RCRA CORRACTS facilities list

CORRACTS: CORRACTS is a list of handlers with RCRA Corrective Action Activity. This report shows which nationally-defined corrective action core events have occurred for every handler that has had corrective action activity.

A review of the CORRACTS list, as provided by EDR, and dated 03/23/2020 has revealed that there is 1 CORRACTS site within approximately 1 mile of the target property.

Lower Elevation	Address	Direction / Distance	Map ID	Page
UNIV OF COLORADO HSC EPA ID:: COR000012641	***4455 E 12TH AVE***	***N 1/8 - 1/4 (0.142 mi.)***	***F42***	***118***

Federal RCRA generators list

RCRA-SQG: RCRAInfo is EPA's comprehensive information system, providing access to data supporting the Resource Conservation and Recovery Act (RCRA) of 1976 and the Hazardous and Solid Waste Amendments (HSWA) of 1984. The database includes selective information on sites which generate, transport, store, treat and/or dispose of hazardous waste as defined by the Resource Conservation and Recovery Act (RCRA). Small quantity generators (SQGs) generate between 100 kg and 1,000 kg of hazardous waste per month.

A review of the RCRA-SQG list, as provided by EDR, and dated 03/23/2020 has revealed that there is 1 RCRA-SQG site within approximately 0.25 miles of the target property.

Equal/Higher Elevation	Address	Direction / Distance	Map ID	Page
ROSE MEDICAL CENTER	***4567 E 9TH AVE***	***ESE 0 - 1/8 (0.058 mi.)***	***B26***	***46***

EPA ID:: COD076453356

RCRA-VSQG: RCRAInfo is EPA's comprehensive information system, providing access to data supporting the Resource Conservation and Recovery Act (RCRA) of 1976 and the Hazardous and Solid Waste Amendments (HSWA) of 1984. The database includes selective information on sites which generate, transport, store, treat and/or dispose of hazardous waste as defined by the Resource Conservation and Recovery Act (RCRA). Very small quantity generators (VSQGs) generate less than 100 kg of hazardous waste, or less than 1 kg of acutely hazardous waste per month.

A review of the RCRA-VSQG list, as provided by EDR, and dated 03/23/2020 has revealed that there are 5 RCRA-VSQG sites within approximately 0.25 miles of the target property.

Equal/Higher Elevation	Address	Direction / Distance	Map ID	Page
UNIVERSITY HOSPITAL EPA ID:: COR000000380	4200 E NINTH AVE	SW 0 - 1/8 (0.100 mi.)	C30	73
UNIV PHYSICIANS PROS EPA ID:: COR000006395	***4525 E 8TH AVE***	***SSE 0 - 1/8 (0.123 mi.)***	***35***	***95***

Lower Elevation	Address	Direction / Distance	Map ID	Page
UNIV OF COLORADO HSC EPA ID:: COR000012641 EPA ID:: COD041096314	***4455 E 12TH AVE***	***N 1/8 - 1/4 (0.142 mi.)***	***F42***	***118***
MOHS CENTER EPA ID:: COR000246900	4700 HALE PKWY STE 1	ENE 1/8 - 1/4 (0.187 mi.)	J51	163
ROSE SURGICAL CENTER EPA ID:: COR000214130	4700 E HALE PKWY STE	ENE 1/8 - 1/4 (0.187 mi.)	J52	165

State and tribal leaking storage tank lists

CO LAST: A listing of leaking aboveground storage tank sites. This list is no longer maintained. For current Leaking AST information, please see LTANKS.

A review of the CO LAST list, as provided by EDR, and dated 03/01/2018 has revealed that there is 1 CO LAST site within approximately 0.5 miles of the target property.

Equal/Higher Elevation	Address	Direction / Distance	Map ID	Page
ROSE MEDICAL CENTER Event Id: 6189 Event Id: 9558 Facility Id: 6494	***4567 E 9TH AVE***	***ESE 0 - 1/8 (0.058 mi.)***	***B26***	***46***

EXECUTIVE SUMMARY

CO LUST: The Leaking Underground Storage Tank Incident Reports contain an inventory of reported leaking underground storage tank incidents. The data come from the Department of Health's Leaking Underground Storage Tank List.

A review of the CO LUST list, as provided by EDR, and dated 03/01/2018 has revealed that there are 9 CO LUST sites within approximately 0.5 miles of the target property.

Equal/Higher Elevation	Address	Direction / Distance	Map ID	Page
ROSE MEDICAL CENTER Facility Id: 6494 Status: Closed	***4567 E 9TH AVE***	***ESE 0 - 1/8 (0.058 mi.)***	***B26***	***46***
UNIV COLO HEALTH SCI Facility Id: 10749 Status: Closed	***4200 E 9TH AVE***	***SW 0 - 1/8 (0.100 mi.)***	***C31***	***74***
U OF C HEALTH SCIENC Facility Id: 10749 Status: Closed	***4200 E 9TH AVE***	***SW 0 - 1/8 (0.100 mi.)***	***C33***	***85***
MCMAHONS CONOCO Facility Id: 556 Status: State Lead	***4242 E 8TH AVE***	***SSW 1/8 - 1/4 (0.138 mi.)***	***E41***	***116***
A-B PETROLEUM #35 Facility Id: 56 Status: Closed	***785 COLORADO BLVD***	***SW 1/4 - 1/2 (0.250 mi.)***	***L57***	***174***
COLORADO NATIONAL BA Facility Id: 2384 Status: Closed	***730 COLORADO BLVD***	***SW 1/4 - 1/2 (0.261 mi.)***	***M59***	***183***

Lower Elevation	Address	Direction / Distance	Map ID	Page
UCHSC NORTH PAVILION Facility Id: 8538 Status: Closed	***4455 E 12TH AVE***	***N 1/8 - 1/4 (0.142 mi.)***	***F43***	***155***
CCOD FIRE STATION #1 Facility Id: 9041 Status: Closed	***1375 HARRISON ST***	***NW 1/4 - 1/2 (0.425 mi.)***	***65***	***188***
EAST COLFAX AUTO SHO Facility Id: 4782 Status: Closed	***4100 E COLFAX AVE***	***NNW 1/4 - 1/2 (0.495 mi.)***	***P70***	***194***

CO LTANKS: Active and Closed OPS Petroleum Release Events in Colorado. Includes the OPS Open Event locations, but also shows locations of closed events (releases that have been issued a No Further Action determination).

A review of the CO LTANKS list, as provided by EDR, and dated 06/01/2020 has revealed that there are 17 CO LTANKS sites within approximately 0.5 miles of the target property.

Equal/Higher Elevation	Address	Direction / Distance	Map ID	Page
ROSE MEDICAL CENTER	***4567 E 9TH AVE***	***ESE 0 - 1/8 (0.058 mi.)***	***B26***	***46***
UNIV COLO HEALTH SCI	***4200 E 9TH AVE***	***SW 0 - 1/8 (0.100 mi.)***	***C31***	***74***
U OF C HEALTH SCIENC	***4200 E 9TH AVE***	***SW 0 - 1/8 (0.100 mi.)***	***C33***	***85***
TEXACO	***4300 E 8TH AVE***	***S 1/8 - 1/4 (0.138 mi.)***	***E38***	***99***
MCMAHONS CONOCO	***4242 E 8TH AVE***	***SSW 1/8 - 1/4 (0.138 mi.)***	***E41***	***116***

EXECUTIVE SUMMARY

Equal/Higher Elevation	Address	Direction / Distance	Map ID	Page
ROCKY MOUNTAIN OSTEO	***4701 E 9TH AVE***	***E 1/8 - 1/4 (0.157 mi.)***	***H45***	***157***
A-B PETROLEUM #35	***785 COLORADO BLVD***	***SW 1/4 - 1/2 (0.250 mi.)***	***L57***	***174***
COLORADO NATIONAL BA	***730 COLORADO BLVD***	***SW 1/4 - 1/2 (0.261 mi.)***	***M60***	***183***
SWINGLE INC	620 S DAHLIA ST	SSE 1/4 - 1/2 (0.398 mi.)	63	187

Lower Elevation	Address	Direction / Distance	Map ID	Page
UCHSC NORTH PAVILION	***4455 E 12TH AVE***	***N 1/8 - 1/4 (0.142 mi.)***	***F43***	***155***
CCOD FIRE STATION #1	***1375 HARRISON ST***	***NW 1/4 - 1/2 (0.425 mi.)***	***65***	***188***
RAULS AUTO BODY	4230 E COLFAX AVE	N 1/4 - 1/2 (0.486 mi.)	O66	191
RAULS AUTO SHOP	4230 E COLFAX AVE	N 1/4 - 1/2 (0.486 mi.)	O67	191
CAPITOL HEIGHTS LIQU	1200 MADISON ST	WNW 1/4 - 1/2 (0.489 mi.)	68	192
B & B AUTOWORK	***4500 E COLFAX AVE***	***N 1/4 - 1/2 (0.492 mi.)***	***69***	***192***
EAST COLFAX AUTO SHO	***4100 E COLFAX AVE***	***NNW 1/4 - 1/2 (0.495 mi.)***	***P70***	***194***
NATL JEWISH CTR FOR	***1400 JACKSON ST***	***NNW 1/4 - 1/2 (0.499 mi.)***	***Q73***	***203***

CO LUST TRUST: Reimbursement application package. The 1989 Colorado General Assembly established Colorado's Petroleum Storage Tank Fund. The Fund reimburses eligible applicants for allowable costs incurred in cleaning up petroleum contamination from underground and aboveground petroleum storage tanks, as well as for third-party liability expenses. Remediation of contamination caused by railroad or aircraft fuel is not eligible for reimbursement. The Fund satisfies federal Environmental Protection Agency financial assurance requirements. Monies in the Fund come from various sources, predominantly the state environmental surcharge imposed on all petroleum products except railroad or aircraft fuel.

A review of the CO LUST TRUST list, as provided by EDR, and dated 12/20/2019 has revealed that there are 6 CO LUST TRUST sites within approximately 0.5 miles of the target property.

Equal/Higher Elevation	Address	Direction / Distance	Map ID	Page
TEXACO Facility Id: 12115	***4300 E 8TH AVE***	***S 1/8 - 1/4 (0.138 mi.)***	***E38***	***99***
MCMAHONS CONOCO Facility Id: 556	4242 E 8TH AVE	SSW 1/8 - 1/4 (0.138 mi.)	E40	102
A-B PETROLEUM #35 Facility Id: 56	***785 COLORADO BLVD***	***SW 1/4 - 1/2 (0.250 mi.)***	***L58***	***180***
COLORADO NATIONAL BA Facility Id: 2384	***730 COLORADO BLVD***	***SW 1/4 - 1/2 (0.261 mi.)***	***M59***	***183***

Lower Elevation	Address	Direction / Distance	Map ID	Page
B & B AUTOWORK Facility Id: 16079	***4500 E COLFAX AVE***	***N 1/4 - 1/2 (0.492 mi.)***	***69***	***192***
EAST COLFAX AUTO SHO Facility Id: 4782	4100 E COLFAX AVE	NNW 1/4 - 1/2 (0.495 mi.)	P71	196

EXECUTIVE SUMMARY

State and tribal registered storage tank lists

CO UST: The Underground Storage Tank database contains registered USTs. USTs are regulated under Subtitle I of the Resource Conservation and Recovery Act (RCRA). The source is the State Oil Inspector's Office's Tank List.

A review of the CO UST list, as provided by EDR, and dated 06/01/2020 has revealed that there are 6 CO UST sites within approximately 0.25 miles of the target property.

Equal/Higher Elevation	Address	Direction / Distance	Map ID	Page
ROSE MEDICAL CENTER Facility Id: 6494 Tank Status: Currently In Use Tank Status: Permanently Closed Tank Tag/Tank Status: 6494-7 Tank Tag/Tank Status: 6494-1 Tank Tag/Tank Status: 6494-2 Tank Tag/Tank Status: 6494-3 Tank Tag/Tank Status: 6494-4 **Additional key fields are available in the Map Findings section*	***4567 E 9TH AVE***	***ESE 0 - 1/8 (0.058 mi.)***	***B26***	***46***
CCOD ENVIRONMENTAL S Facility Id: 9558 Tank Status: Permanently Closed Tank Tag/Tank Status: 9558-1 Tank Tag/Tank Status: 9558-2 Tank Tag/Tank Status: 9558-3 Tank Tag/Tank Status: 9558-4	1945 - 2000 W 3RD AV	ESE 0 - 1/8 (0.058 mi.)	B27	70
UNIV COLO HEALTH SCI Facility Id: 10749 Tank Status: Not Regulated Tank Status: Permanently Closed Tank Tag/Tank Status: 10749-21 Tank Tag/Tank Status: 10749-1 Tank Tag/Tank Status: 10749-16 Tank Tag/Tank Status: 10749-17 Tank Tag/Tank Status: 10749-18 **Additional key fields are available in the Map Findings section*	***4200 E 9TH AVE***	***SW 0 - 1/8 (0.100 mi.)***	***C31***	***74***
BOULEVARD TRAVEL Facility Id: 4784 Tank Status: Permanently Closed Tank Tag/Tank Status: 4784-1 Tank Tag/Tank Status: 4784-2 Tank Tag/Tank Status: 4784-3	4300 E 8TH AVE	S 1/8 - 1/4 (0.138 mi.)	E39	101
MCMAHONS CONOCO Facility Id: 556 Tank Status: Permanently Closed Tank Tag/Tank Status: 556-1 Tank Tag/Tank Status: 556-2 Tank Tag/Tank Status: 556-3 Tank Tag/Tank Status: 556-4	***4242 E 8TH AVE***	***SSW 1/8 - 1/4 (0.138 mi.)***	***E41***	***116***

Lower Elevation	Address	Direction / Distance	Map ID	Page
UCHSC NORTH PAVILION	***4455 E 12TH AVE***	***N 1/8 - 1/4 (0.142 mi.)***	***F43***	***155***

Facility Id: 8538
Tank Status: Permanently Closed
Tank Tag/Tank Status: 8538-1
Tank Tag/Tank Status: 8538-2

CO AST: The Aboveground Storage Tank database contains registered ASTs. The source is the State Oil Inspector's Office's Tank List.

A review of the CO AST list, as provided by EDR, and dated 06/01/2020 has revealed that there are 2 CO AST sites within approximately 0.25 miles of the target property.

Equal/Higher Elevation	Address	Direction / Distance	Map ID	Page
ROSE MEDICAL CENTER Tank Status: Currently In Use Facility Id: 6494	***4567 E 9TH AVE***	***ESE 0 - 1/8 (0.058 mi.)***	***B26***	***46***

Lower Elevation	Address	Direction / Distance	Map ID	Page
VA MEDICAL CENTER Tank Status: Permanently Closed Facility Id: 14979	12TH AND BELLAIRE	NNW 1/8 - 1/4 (0.127 mi.)	37	98

State and tribal voluntary cleanup sites

CO VCP: Sites for which the Voluntary Cleanup Program has received applications.

A review of the CO VCP list, as provided by EDR, and dated 12/04/2019 has revealed that there are 10 CO VCP sites within approximately 0.5 miles of the target property.

Equal/Higher Elevation	Address	Direction / Distance	Map ID	Page
U OF C HEALTH SCIENC File Number: 170728-1	***4200 E 9TH AVE***	***SW 0 - 1/8 (0.100 mi.)***	***C33***	***85***
BROADSTONE 9TH AND C File Number: 160604-1	4411 E. 8TH AVE.	SSE 0 - 1/8 (0.120 mi.)	D34	95
9TH AND COLORADO BLV File Number: 150213-1	NE CORNER OF 9TH AND	WSW 1/8 - 1/4 (0.157 mi.)	G44	157
UCHSC NORTH OF 9TH A File Number: 180510-1	NE CORNER OF 9TH AND	WSW 1/8 - 1/4 (0.159 mi.)	G48	162
UNIVERSITY OF CO HEA File Number: 140206-1	E. OF 9TH AND COLORA	WSW 1/8 - 1/4 (0.174 mi.)	I49	163
UNIVERSITY OF COLORA File Number: 130624-1	E. OF 9TH AND COLORA	WSW 1/8 - 1/4 (0.174 mi.)	I50	163
FRIEDMAN KENTRO, LLC File Number: 120702-1	776 COLO BLVD, AND 7	SW 1/8 - 1/4 (0.204 mi.)	K53	167
TRADER JOE'S; STORE File Number: 140128-1	750 COLORADO BLVD.	SW 1/8 - 1/4 (0.244 mi.)	K56	174

Lower Elevation	Address	Direction / Distance	Map ID	Page
UNIVERSITY OF COLORA	BETWEEN 9TH AND 11TH	W 0 - 1/8 (0.086 mi.)	28	72

File Number: 160726-1				
XCEL ENERGY HARRISON File Number: 120302-1	1310 HARRISON ST.	NW 1/4 - 1/2 (0.366 mi.)	N61	186

ADDITIONAL ENVIRONMENTAL RECORDS

Local Brownfield lists

US BROWNFIELDS: The EPA's listing of Brownfields properties from the Cleanups in My Community program, which provides information on Brownfields properties for which information is reported back to EPA, as well as areas served by Brownfields grant programs.

A review of the US BROWNFIELDS list, as provided by EDR, and dated 06/01/2020 has revealed that there is 1 US BROWNFIELDS site within approximately 0.5 miles of the target property.

Lower Elevation	Address	Direction / Distance	Map ID	Page
MORGRIDGE ACADEMY CO ACRES property ID: 221201 Cleanup Completion Date: -	1400 JACKSON STREET	NNW 1/4 - 1/2 (0.499 mi.)	Q72	200

Other Ascertainable Records

RCRA NonGen / NLR: RCRAInfo is EPA's comprehensive information system, providing access to data supporting the Resource Conservation and Recovery Act (RCRA) of 1976 and the Hazardous and Solid Waste Amendments (HSWA) of 1984. The database includes selective information on sites which generate, transport, store, treat and/or dispose of hazardous waste as defined by the Resource Conservation and Recovery Act (RCRA). Non-Generators do not presently generate hazardous waste.

A review of the RCRA NonGen / NLR list, as provided by EDR, and dated 03/23/2020 has revealed that there are 6 RCRA NonGen / NLR sites within approximately 0.25 miles of the target property.

Equal/Higher Elevation	Address	Direction / Distance	Map ID	Page
DENVER ORTHOPEDIC SP EPA ID:: CO0000247460	***4545 E 9TH AVE STE 2***	***ESE 0 - 1/8 (0.031 mi.)***	***B25***	***44***
ROCKY MOUNTAIN HOSPI EPA ID:: COD982589731	4701 E 9TH AVE	E 1/8 - 1/4 (0.157 mi.)	H46	158
UNIVERSITY VALET CLN EPA ID:: COD031947005	***4034 E 8TH AVE***	***SW 1/8 - 1/4 (0.213 mi.)***	***K54***	***168***
B AND K CLEANERS INC EPA ID:: COD078356110	811 COLORADO BLVD	SW 1/8 - 1/4 (0.221 mi.)	L55	173

Lower Elevation	Address	Direction / Distance	Map ID	Page
UNIV OF COLORADO HSC EPA ID:: COR000012641 EPA ID:: COD041096314	***4455 E 12TH AVE***	***N 1/8 - 1/4 (0.142 mi.)***	***F42***	***118***
COLORADO DEPT OF PUB	***4210 E 11TH AVE***	***WNW 1/8 - 1/4 (0.158 mi.)***	***47***	***160***

EPA ID:: COD980806285

FUDS: The Listing includes locations of Formerly Used Defense Sites Properties where the US Army Corps Of Engineers is actively working or will take necessary cleanup actions.

A review of the FUDS list, as provided by EDR, and dated 05/13/2020 has revealed that there is 1 FUDS site within approximately 1 mile of the target property.

Equal/Higher Elevation	Address	Direction / Distance	Map ID	Page
COLORADO ANG FACILIT		WSW 1/2 - 1 (0.719 mi.)	74	204

CO DRYCLEANERS: A list of drycleaner facilities.

A review of the CO DRYCLEANERS list, as provided by EDR, and dated 05/29/2020 has revealed that there is 1 CO DRYCLEANERS site within approximately 0.25 miles of the target property.

Equal/Higher Elevation	Address	Direction / Distance	Map ID	Page
UNIVERSITY VALET CLN Facility Id: 031-0756	***4034 E 8TH AVE***	***SW 1/8 - 1/4 (0.213 mi.)***	***K54***	***168***

MN MANIFEST: Hazardous waste manifest data.

A review of the MN MANIFEST list, as provided by EDR, and dated 06/30/2016 has revealed that there is 1 MN MANIFEST site within approximately 0.25 miles of the target property.

Equal/Higher Elevation	Address	Direction / Distance	Map ID	Page
UNIVERSITY HOSPITAL	4200 E 9TH AVE	SW 0 - 1/8 (0.100 mi.)	C32	83

WI MANIFEST: Hazardous waste manifest information.

A review of the WI MANIFEST list, as provided by EDR, and dated 05/31/2018 has revealed that there is 1 WI MANIFEST site within approximately 0.25 miles of the target property.

Equal/Higher Elevation	Address	Direction / Distance	Map ID	Page
UNIVERSITY HOSPITAL ACT Status: A FID: 0 EPA ID: COR000000360	4200 EAST NINTH AV	SW 0 - 1/8 (0.100 mi.)	C29	72

EDR HIGH RISK HISTORICAL RECORDS

EDR Exclusive Records

EXECUTIVE SUMMARY

EDR MGP: The EDR Proprietary Manufactured Gas Plant Database includes records of coal gas plants (manufactured gas plants) compiled by EDR's researchers. Manufactured gas sites were used in the United States from the 1800's to 1950's to produce a gas that could be distributed and used as fuel. These plants used whale oil, rosin, coal, or a mixture of coal, oil, and water that also produced a significant amount of waste. Many of the byproducts of the gas production, such as coal tar (oily waste containing volatile and non-volatile chemicals), sludges, oils and other compounds are potentially hazardous to human health and the environment. The byproduct from this process was frequently disposed of directly at the plant site and can remain or spread slowly, serving as a continuous source of soil and groundwater contamination.

A review of the EDR MGP list, as provided by EDR, has revealed that there is 1 EDR MGP site within approximately 1 mile of the target property.

Lower Elevation	Address	Direction / Distance	Map ID	Page
PUBLIC SERVICE CO OF	NWC 13TH AVE AND HAR	NW 1/4 - 1/2 (0.393 mi.)	N62	187

EDR Hist Auto: EDR has searched selected national collections of business directories and has collected listings of potential gas station/filling station/service station sites that were available to EDR researchers. EDR's review was limited to those categories of sources that might, in EDR's opinion, include gas station/filling station/service station establishments. The categories reviewed included, but were not limited to gas, gas station, gasoline station, filling station, auto, automobile repair, auto service station, service station, etc. This database falls within a category of information EDR classifies as "High Risk Historical Records", or HRHR. EDR's HRHR effort presents unique and sometimes proprietary data about past sites and operations that typically create environmental concerns, but may not show up in current government records searches.

A review of the EDR Hist Auto list, as provided by EDR, has revealed that there is 1 EDR Hist Auto site within approximately 0.125 miles of the target property.

Equal/Higher Elevation	Address	Direction / Distance	Map ID	Page
R X CHEVRON SERVICE	800 BIRCH WAY	S 0 - 1/8 (0.123 mi.)	D36	97

EXECUTIVE SUMMARY

Due to poor or inadequate address information, the following sites were not mapped. Count: 16 records.

Site Name	Database(s)
GREASE MONKEY INC #38	CO LTANKS
GARFIELD FIREWORKS	SEMS, FINDS
ARTIFICIAL FILL	CO SWF/LF
KNOWN LANDFILL	CO SWF/LF
ARTIFICIAL FILL	CO SWF/LF
ARTIFICIAL FILL	CO SWF/LF
ARTIFICIAL FILL	CO SWF/LF
DENVER TOLUENE PARCEL I-II	CO VCP
UNIVERSITY OF COLORADO UST	CO VCP
CENTRAL PLATTE VALLEY; CREEKSIDE	CO VCP
CENTRAL PLATTE VALLEY DEVELOPMENT	CO VCP
	CO VCP
	CO VCP
METRO STATE UNIVERSITY SPORTS COMP	CO VCP
DENVER TOLUENE II	CO VCP
DENVER TOLUENE I	CO VCP

OVERVIEW MAP - 6168687.2S

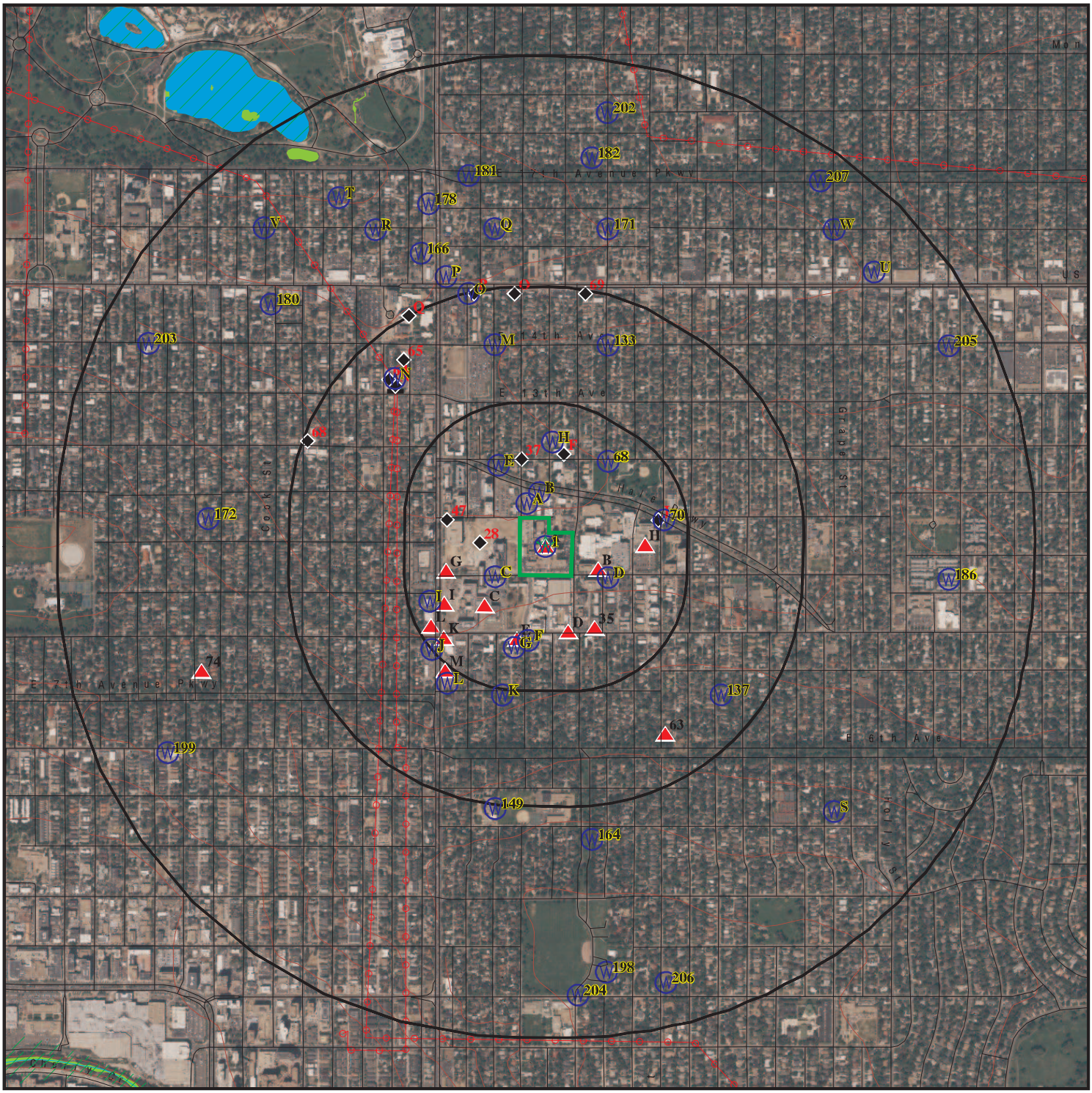

0 1/4 1/2 1 Miles

- Target Property
- Sites at elevations higher than or equal to the target property
- Sites at elevations lower than the target property
- Manufactured Gas Plants
- National Priority List Sites
- Dept. Defense Sites
- Indian Reservations BIA
- Power transmission lines
- Special Flood Hazard Area (1%)
- 0.2% Annual Chance Flood Hazard
- National Wetland Inventory
- State Wetlands

This report includes Interactive Map Layers to display and/or hide map information. The legend includes only those icons for the default map view.

SITE NAME:	Denver Clermont Campus	CLIENT:	Concourse Federal Group
ADDRESS:	1055 Clermont Street Denver CO 80220	CONTACT:	Lorena Alvarez
		INQUIRY #:	6168687.2s
LAT/LONG:	39.731965 / 104.936303	DATE:	August 26, 2020 11:47 am

Copyright © 2020 EDR, Inc. © 2015 TomTom Rel. 2015.

DETAIL MAP - 6168687.2S

0 1/16 1/8 1/4 Miles

- Target Property
- Sites at elevations higher than or equal to the target property
- Sites at elevations lower than the target property
- Manufactured Gas Plants
- Sensitive Receptors
- National Priority List Sites
- Dept. Defense Sites
- Indian Reservations BIA
- Power transmission lines
- Special Flood Hazard Area (1%)
- 0.2% Annual Chance Flood Hazard

This report includes Interactive Map Layers to display and/or hide map information. The legend includes only those icons for the default map view.

SITE NAME:	Denver Clermont Campus	CLIENT:	Concourse Federal Group
ADDRESS:	1055 Clermont Street Denver CO 80220	CONTACT:	Lorena Alvarez
		INQUIRY #:	6168687.2s
LAT/LONG:	39.731965 / 104.936303	DATE:	August 26, 2020 11:48 am

Copyright © 2020 EDR, Inc. © 2015 TomTom Rel. 2015.

MAP FINDINGS SUMMARY

Database	Search Distance (Miles)	Target Property	< 1/8	1/8 - 1/4	1/4 - 1/2	1/2 - 1	> 1	Total Plotted
STANDARD ENVIRONMENTAL RECORDS								
Federal NPL site list								
NPL	1.000		0	0	0	0	NR	0
Proposed NPL	1.000		0	0	0	0	NR	0
NPL LIENS	1.000		0	0	0	0	NR	0
Federal Delisted NPL site list								
Delisted NPL	1.000		0	0	0	0	NR	0
Federal CERCLIS list								
FEDERAL FACILITY	0.500		0	0	0	NR	NR	0
SEMS	0.500		0	0	0	NR	NR	0
Federal CERCLIS NFRAP site list								
SEMS-ARCHIVE	0.500		0	0	1	NR	NR	1
Federal RCRA CORRACTS facilities list								
CORRACTS	1.000		0	1	0	0	NR	1
Federal RCRA non-CORRACTS TSD facilities list								
RCRA-TSDF	0.500		0	0	0	NR	NR	0
Federal RCRA generators list								
RCRA-LQG	0.250		0	0	NR	NR	NR	0
RCRA-SQG	0.250		1	0	NR	NR	NR	1
RCRA-VSQG	0.250	1	2	3	NR	NR	NR	6
Federal institutional controls / engineering controls registries								
LUCIS	0.500		0	0	0	NR	NR	0
US ENG CONTROLS	0.500		0	0	0	NR	NR	0
US INST CONTROLS	0.500		0	0	0	NR	NR	0
Federal ERNS list								
ERNS	0.001	1	0	NR	NR	NR	NR	1
State- and tribal - equivalent CERCLIS								
CO SHWS	N/A		N/A	N/A	N/A	N/A	N/A	N/A
State and tribal landfill and/or solid waste disposal site lists								
CO SWF/LF	0.500		0	0	0	NR	NR	0
State and tribal leaking storage tank lists								
CO LAST	0.500	1	1	0	0	NR	NR	2
CO LUST	0.500	1	3	2	4	NR	NR	10
CO LTANKS	0.500	1	3	4	10	NR	NR	18
INDIAN LUST	0.500		0	0	0	NR	NR	0

MAP FINDINGS SUMMARY

Database	Search Distance (Miles)	Target Property	< 1/8	1/8 - 1/4	1/4 - 1/2	1/2 - 1	> 1	Total Plotted
CO LUST TRUST	0.500		0	2	4	NR	NR	6
State and tribal registered storage tank lists								
FEMA UST	0.250		0	0	NR	NR	NR	0
CO UST	0.250	1	3	3	NR	NR	NR	7
CO AST	0.250	1	1	1	NR	NR	NR	3
INDIAN UST	0.250		0	0	NR	NR	NR	0
State and tribal institutional control / engineering control registries								
CO AUL	0.500		0	0	0	NR	NR	0
State and tribal voluntary cleanup sites								
CO VCP	0.500		3	6	1	NR	NR	10
INDIAN VCP	0.500		0	0	0	NR	NR	0
State and tribal Brownfields sites								
CO BROWNFIELDS	0.500		0	0	0	NR	NR	0
ADDITIONAL ENVIRONMENTAL RECORDS								
Local Brownfield lists								
US BROWNFIELDS	0.500		0	0	1	NR	NR	1
Local Lists of Landfill / Solid Waste Disposal Sites								
CO HIST LF	0.500		0	0	0	NR	NR	0
CO SWRCY	0.500		0	0	0	NR	NR	0
INDIAN ODI	0.500		0	0	0	NR	NR	0
ODI	0.500		0	0	0	NR	NR	0
DEBRIS REGION 9	0.500		0	0	0	NR	NR	0
IHS OPEN DUMPS	0.500		0	0	0	NR	NR	0
CO DENVER CO HISTORIC FILL	0.500		0	0	0	NR	NR	0
Local Lists of Hazardous waste / Contaminated Sites								
US HIST CDL	0.001		0	NR	NR	NR	NR	0
CO CDL	0.001		0	NR	NR	NR	NR	0
US CDL	0.001		0	NR	NR	NR	NR	0
Local Land Records								
LIENS 2	0.001		0	NR	NR	NR	NR	0
Records of Emergency Release Reports								
HMIRS	0.001		0	NR	NR	NR	NR	0
CO SPILLS	0.001	2	0	NR	NR	NR	NR	2
CO SPILLS 90	0.001		0	NR	NR	NR	NR	0
Other Ascertainable Records								
RCRA NonGen / NLR	0.250		1	5	NR	NR	NR	6

MAP FINDINGS SUMMARY

Database	Search Distance (Miles)	Target Property	< 1/8	1/8 - 1/4	1/4 - 1/2	1/2 - 1	> 1	Total Plotted
FUDS	1.000		0	0	0	1	NR	1
DOD	1.000		0	0	0	0	NR	0
SCRD DRYCLEANERS	0.500		0	0	0	NR	NR	0
US FIN ASSUR	0.001		0	NR	NR	NR	NR	0
EPA WATCH LIST	0.001		0	NR	NR	NR	NR	0
2020 COR ACTION	0.250		0	0	NR	NR	NR	0
TSCA	0.001		0	NR	NR	NR	NR	0
TRIS	0.001		0	NR	NR	NR	NR	0
SSTS	0.001		0	NR	NR	NR	NR	0
ROD	1.000		0	0	0	0	NR	0
RMP	0.001		0	NR	NR	NR	NR	0
RAATS	0.001		0	NR	NR	NR	NR	0
PRP	0.001		0	NR	NR	NR	NR	0
PADS	0.001		0	NR	NR	NR	NR	0
ICIS	0.001		0	NR	NR	NR	NR	0
FTTS	0.001		0	NR	NR	NR	NR	0
MLTS	0.001	2	0	NR	NR	NR	NR	2
COAL ASH DOE	0.001		0	NR	NR	NR	NR	0
COAL ASH EPA	0.500		0	0	0	NR	NR	0
PCB TRANSFORMER	0.001		0	NR	NR	NR	NR	0
RADINFO	0.001		0	NR	NR	NR	NR	0
HIST FTTS	0.001		0	NR	NR	NR	NR	0
DOT OPS	0.001		0	NR	NR	NR	NR	0
CONSENT	1.000		0	0	0	0	NR	0
INDIAN RESERV	1.000		0	0	0	0	NR	0
FUSRAP	1.000		0	0	0	0	NR	0
UMTRA	0.500		0	0	0	NR	NR	0
LEAD SMELTERS	0.001		0	NR	NR	NR	NR	0
US AIRS	0.001	1	0	NR	NR	NR	NR	1
US MINES	0.250		0	0	NR	NR	NR	0
ABANDONED MINES	0.250		0	0	NR	NR	NR	0
FINDS	0.001	1	0	NR	NR	NR	NR	1
DOCKET HWC	0.001		0	NR	NR	NR	NR	0
UXO	1.000		0	0	0	0	NR	0
ECHO	0.001	1	0	NR	NR	NR	NR	1
FUELS PROGRAM	0.250		0	0	NR	NR	NR	0
CO AIRS	0.001	1	0	NR	NR	NR	NR	1
CO ASBESTOS	0.001	11	0	NR	NR	NR	NR	11
CO METHANE SITE	0.001		0	NR	NR	NR	NR	0
CO Methane Investigation	0.001		0	NR	NR	NR	NR	0
CO DRYCLEANERS	0.250		0	1	NR	NR	NR	1
CO Financial Assurance	0.001		0	NR	NR	NR	NR	0
CO LEAD	0.001		0	NR	NR	NR	NR	0
MN MANIFEST	0.250		1	0	NR	NR	NR	1
WI MANIFEST	0.250		1	0	NR	NR	NR	1
CO MINES	0.250		0	0	NR	NR	NR	0
CO NPDES	0.001		0	NR	NR	NR	NR	0
CO UIC	0.001		0	NR	NR	NR	NR	0
CO UMTRA	0.500		0	0	0	NR	NR	0
MINES MRDS	0.001		0	NR	NR	NR	NR	0

EDR HIGH RISK HISTORICAL RECORDS

EDR Exclusive Records

EDR MGP	1.000		0	0	1	0	NR	1

MAP FINDINGS SUMMARY

Database	Search Distance (Miles)	Target Property	< 1/8	1/8 - 1/4	1/4 - 1/2	1/2 - 1	> 1	Total Plotted
EDR Hist Auto	0.125		1	NR	NR	NR	NR	1
EDR Hist Cleaner	0.125		0	NR	NR	NR	NR	0
EDR RECOVERED GOVERNMENT ARCHIVES								
Exclusive Recovered Govt. Archives								
CO RGA LF	0.001		0	NR	NR	NR	NR	0
CO RGA LUST	0.001	5	0	NR	NR	NR	NR	5
- Totals --		31	21	28	22	1	0	103

NOTES:

TP = Target Property

NR = Not Requested at this Search Distance

Sites may be listed in more than one database

N/A = This State does not maintain a SHWS list. See the Federal CERCLIS list.

A1
Target Property
1055 CLERMONT ST.
DENVER, CO

CO ASBESTOS **S119763974**
N/A

Site 1 of 24 in cluster A

Actual: 5327 ft.

CO ASBESTOS:

Year:	2016
Permit Number:	16DE1280A-01
Permit Date:	04/01/2016
Contractor:	Colorado Hazard Control LLC-Denver
Project:	30
Linear Ft:	Not reported
Square Ft:	1153
Project Type:	Colorado Asbestos Abatement Projects
Demo Number:	Not reported
Notice Date:	Not reported
Drums:	Not reported
Begin Date:	04/01/2016
End Date:	Not reported

A2
Target Property
1055 CLERMONT ST. BLDG #7
DENVER, CO

CO ASBESTOS **S125696723**
N/A

Site 2 of 24 in cluster A

Actual: 5327 ft.

CO ASBESTOS:

Year:	Not reported
Permit Number:	Not reported
Permit Date:	09/26/2019
Contractor:	JKS Industries, LLC
Project:	90
Linear Ft:	Not reported
Square Ft:	900
Project Type:	Colorado Asbestos Abatement Projects
Demo Number:	Not reported
Notice Date:	Not reported
Drums:	Not reported
Begin Date:	09/26/2019
End Date:	Not reported

Year:	Not reported
Permit Number:	Not reported
Permit Date:	09/26/2019
Contractor:	JKS Industries, LLC
Project:	90
Linear Ft:	80
Square Ft:	4472
Project Type:	Colorado Asbestos Abatement Projects
Demo Number:	Not reported
Notice Date:	Not reported
Drums:	Not reported
Begin Date:	09/26/2019
End Date:	Not reported

Year:	Not reported
Permit Number:	Not reported
Permit Date:	09/26/2019
Contractor:	JKS Industries, LLC

(Continued) **S125696723**

Project: 90
Linear Ft: Not reported
Square Ft: 12
Project Type: Colorado Asbestos Abatement Projects
Demo Number: Not reported
Notice Date: Not reported
Drums: Not reported
Begin Date: 09/26/2019
End Date: Not reported

Year: Not reported
Permit Number: Not reported
Permit Date: 09/26/2019
Contractor: JKS Industries, LLC
Project: 90
Linear Ft: 70
Square Ft: 3000
Project Type: Colorado Asbestos Abatement Projects
Demo Number: Not reported
Notice Date: Not reported
Drums: Not reported
Begin Date: 09/26/2019
End Date: Not reported

Year: Not reported
Permit Number: Not reported
Permit Date: 09/26/2019
Contractor: JKS Industries, LLC
Project: 90
Linear Ft: 10
Square Ft: 60
Project Type: Colorado Asbestos Abatement Projects
Demo Number: Not reported
Notice Date: Not reported
Drums: Not reported
Begin Date: 09/26/2019
End Date: Not reported

Year: Not reported
Permit Number: Not reported
Permit Date: 09/26/2019
Contractor: JKS Industries, LLC
Project: 90
Linear Ft: Not reported
Square Ft: 500
Project Type: Colorado Asbestos Abatement Projects
Demo Number: Not reported
Notice Date: Not reported
Drums: Not reported
Begin Date: 09/26/2019
End Date: Not reported

A3 **Target** **Property**	**U.S. DEPT. OF VETERAN AFFAIRS, EASTERN COLORADO HE** **1055 CLERMONT STREET** **DENVER, CO 80220**	**FINDS**	**1016063118** **N/A**

Site 3 of 24 in cluster A

Actual:
5327 ft.

FINDS:

Registry ID: 110064413068

Click Here:

Environmental Interest/Information System:

US National Pollutant Discharge Elimination System (NPDES) module of the Compliance Information System (ICIS) tracks surface water permits issued under the Clean Water Act. Under NPDES, all facilities that discharge pollutants from any point source into waters of the United States are required to obtain a permit. The permit will likely contain limits on what can be discharged, impose monitoring and reporting requirements, and include other provisions to ensure that the discharge does not adversely affect water quality.

Registry ID: 110001431371

Click Here:

Environmental Interest/Information System:

AFS (Aerometric Information Retrieval System (AIRS) Facility Subsystem) replaces the former Compliance Data System (CDS), the National Emission Data System (NEDS), and the Storage and Retrieval of Aerometric Data (SAROAD). AIRS is the national repository for information concerning airborne pollution in the United States. AFS is used to track emissions and compliance data from industrial plants. AFS data are utilized by states to prepare State Implementation Plans to comply with regulatory programs and by EPA as an input for the estimation of total national emissions. AFS is undergoing a major redesign to support facility operating permits required under Title V of the Clean Air Act.
US National Pollutant Discharge Elimination System (NPDES) module of the Compliance Information System (ICIS) tracks surface water permits issued under the Clean Water Act. Under NPDES, all facilities that discharge pollutants from any point source into waters of the United States are required to obtain a permit. The permit will likely contain limits on what can be discharged, impose monitoring and reporting requirements, and include other provisions to ensure that the discharge does not adversely affect water quality.
RCRAInfo is a national information system that supports the Resource Conservation and Recovery Act (RCRA) program through the tracking of events and activities related to facilities that generate, transport, and treat, store, or dispose of hazardous waste. RCRAInfo allows RCRA program staff to track the notification, permit, compliance, and corrective action activities required under RCRA.
HAZARDOUS WASTE BIENNIAL REPORTER
AIR MINOR

Click this hyperlink while viewing on your computer to access additional FINDS: detail in the EDR Site Report.

A4 Target Property | **VETERANS AFFAIRS MEDICAL CENTER**
1055 CLERMONT ST
DENVER, CO 80220 | **RCRA-VSQG**
US AIRS | **1000432030**
CO7360010261

Site 4 of 24 in cluster A

Actual: 5327 ft.

RCRA-VSQG:

Date form received by agency:	2018-06-04 00:00:00.0
Facility name:	VETERANS AFFAIRS MEDICAL CENTER
Facility address:	1055 CLERMONT ST DENVER, CO 80220
EPA ID:	CO7360010261
Mailing address:	CLERMONT ST DENVER, CO 80220
Contact:	RAYMOND W MARSH
Contact address:	CLERMONT ST DENVER, CO 80220
Contact country:	US
Contact telephone:	303-399-8020
Telephone ext.:	2613
Contact email:	RAYMOND.MARSH@VA.GOV
EPA Region:	08
Land type:	Federal
Classification:	Conditionally Exempt Small Quantity Generator
Description:	Handler: generates 100 kg or less of hazardous waste per calendar month, and accumulates 1000 kg or less of hazardous waste at any time; or generates 1 kg or less of acutely hazardous waste per calendar month, and accumulates at any time: 1 kg or less of acutely hazardous waste; or 100 kg or less of any residue or contaminated soil, waste or other debris resulting from the cleanup of a spill, into or on any land or water, of acutely hazardous waste; or generates 100 kg or less of any residue or contaminated soil, waste or other debris resulting from the cleanup of a spill, into or on any land or water, of acutely hazardous waste during any calendar month, and accumulates at any time: 1 kg or less of acutely hazardous waste; or 100 kg or less of any residue or contaminated soil, waste or other debris resulting from the cleanup of a spill, into or on any land or water, of acutely hazardous waste

Owner/Operator Summary:

Owner/operator name:	EASTERN COLORADO HEALTH CARE SYSTEM
Owner/operator address:	CLERMONT ST DENVER, CO 80220
Owner/operator country:	US
Owner/operator telephone:	303-399-8020
Owner/operator email:	Not reported
Owner/operator fax:	Not reported
Owner/operator extension:	Not reported
Legal status:	Federal
Owner/Operator Type:	Owner
Owner/Op start date:	2017-07-27 00:00:00.
Owner/Op end date:	Not reported
Owner/operator name:	VETERANS AFFAIRS MEDICAL CENTER
Owner/operator address:	CLERMONT ST DENVER, CO 80220
Owner/operator country:	US
Owner/operator telephone:	303-399-8020
Owner/operator email:	Not reported

VETERANS AFFAIRS MEDICAL CENTER (Continued) **1000432030**

Owner/operator fax: Not reported
Owner/operator extension: Not reported
Legal status: Federal
Owner/Operator Type: Owner
Owner/Op start date: 2017-07-27 00:00:00.
Owner/Op end date: Not reported

Owner/operator name: VETERANS AFFAIRS MEDICAL CENTER
Owner/operator address: CLERMONT ST
DENVER, CO 80220
Owner/operator country: US
Owner/operator telephone: 303-399-8020
Owner/operator email: Not reported
Owner/operator fax: Not reported
Owner/operator extension: Not reported
Legal status: Federal
Owner/Operator Type: Operator
Owner/Op start date: 2017-07-27 00:00:00.
Owner/Op end date: Not reported

Owner/operator name: EASTERN COLORADO HEALTH CARE SYSTEM
Owner/operator address: CLERMONT ST
DENVER, CO 80220
Owner/operator country: US
Owner/operator telephone: 303-399-8020
Owner/operator email: Not reported
Owner/operator fax: Not reported
Owner/operator extension: Not reported
Legal status: Federal
Owner/Operator Type: Operator
Owner/Op start date: 2017-07-27 00:00:00.
Owner/Op end date: Not reported

Handler Activities Summary:
U.S. importer of hazardous waste: No
Mixed waste (haz. and radioactive): No
Recycler of hazardous waste: No
Transporter of hazardous waste: No
Treater, storer or disposer of HW: No
Underground injection activity: No
On-site burner exemption: No
Furnace exemption: No
Used oil fuel burner: No
Used oil processor: No
User oil refiner: No
Used oil fuel marketer to burner: No
Used oil Specification marketer: No
Used oil transfer facility: No
Used oil transporter: No

Historical Generators:
Date form received by agency: 2018-04-26 00:00:00.0
Site name: VETERANS AFFAIRS MEDICAL CENTER
Classification: Conditionally Exempt Small Quantity Generator

Date form received by agency: 2017-07-27 00:00:00.0

VETERANS AFFAIRS MEDICAL CENTER (Continued) **1000432030**

Site name: VETERANS AFFAIRS MEDICAL CENTER
Classification: Conditionally Exempt Small Quantity Generator

Date form received by agency: 1997-12-29 00:00:00.0
Site name: US VETERANS ADMINISTRATION MED CTR
Classification: Conditionally Exempt Small Quantity Generator

Hazardous Waste Summary:

. Waste code: D001
. Waste name: IGNITABLE WASTE

. Waste code: D002
. Waste name: CORROSIVE WASTE

. Waste code: D003
. Waste name: REACTIVE WASTE

. Waste code: D009
. Waste name: MERCURY

. Waste code: D011
. Waste name: SILVER

. Waste code: D018
. Waste name: BENZENE

. Waste code: D022
. Waste name: CHLOROFORM

. Waste code: F003
. Waste name: THE FOLLOWING SPENT NONHALOGENATED SOLVENTS: XYLENE, ACETONE, ETHYL ACETATE, ETHYL BENZENE, ETHYL ETHER, METHYL ISOBUTYL KETONE, N-BUTYL ALCOHOL, CYCLOHEXANONE, AND METHANOL; ALL SPENT SOLVENT MIXTURES/BLENDS CONTAINING, BEFORE USE, ONLY THE ABOVE SPENT NONHALOGENATED SOLVENTS; AND ALL SPENT SOLVENT MIXTURES/BLENDS CONTAINING, BEFORE USE, ONE OR MORE OF THE ABOVE NONHALOGENATED SOLVENTS, AND A TOTAL OF TEN PERCENT OR MORE (BY VOLUME) OF ONE OR MORE OF THOSE SOLVENTS LISTED IN F001, F002, F004, AND F005; AND STILL BOTTOMS FROM THE RECOVERY OF THESE SPENT SOLVENTS AND SPENT SOLVENT MIXTURES.

. Waste code: P075
. Waste name: NICOTINE, & SALTS (OR) PYRIDINE, 3-(1-METHYL-2-PYRROLIDINYL)-,(S)-, & SALTS

. Waste code: U019
. Waste name: BENZENE (I,T)

. Waste code: U044
. Waste name: CHLOROFORM (OR) METHANE, TRICHLORO-

. Waste code: U112
. Waste name: ACETIC ACID, ETHYL ESTER (I) (OR) ETHYL ACETATE (I)

. Waste code: U115
. Waste name: ETHYLENE OXIDE (I,T) (OR) OXIRANE (I,T)

VETERANS AFFAIRS MEDICAL CENTER (Continued) **1000432030**

. Waste code: U122
. Waste name: FORMALDEHYDE

. Waste code: U151
. Waste name: MERCURY

. Waste code: U154
. Waste name: METHANOL (I) (OR) METHYL ALCOHOL (I)

. Waste code: U188
. Waste name: PHENOL

. Waste code: U220
. Waste name: BENZENE, METHYL- (OR) TOLUENE

Facility Has Received Notices of Violations:
Regulation violated: Not reported
Area of violation: Generators - General
Date violation determined: 2009-07-14 00:00:00.0
Date achieved compliance: 2009-08-05 00:00:00.0
Violation lead agency: State
Enforcement action: COMPLIANCE ADVISORY
Enforcement action date: 2009-07-14 00:00:00.0
Enf. disposition status: Not reported
Enf. disp. status date: Not reported
Enforcement lead agency: State
Proposed penalty amount: Not reported
Final penalty amount: Not reported
Paid penalty amount: Not reported

Regulation violated: Not reported
Area of violation: Generators - General
Date violation determined: 1990-09-27 00:00:00.0
Date achieved compliance: 1991-04-22 00:00:00.0
Violation lead agency: State
Enforcement action: WRITTEN INFORMAL
Enforcement action date: 1991-03-08 00:00:00.0
Enf. disposition status: Not reported
Enf. disp. status date: Not reported
Enforcement lead agency: State
Proposed penalty amount: Not reported
Final penalty amount: Not reported
Paid penalty amount: Not reported

Evaluation Action Summary:
Evaluation date: 2009-09-29 00:00:00.0
Evaluation: FOCUSED COMPLIANCE INSPECTION
Area of violation: Not reported
Date achieved compliance: Not reported
Evaluation lead agency: State

Evaluation date: 2009-07-14 00:00:00.0
Evaluation: COMPLIANCE EVALUATION INSPECTION ON-SITE
Area of violation: Generators - General
Date achieved compliance: 2009-08-05 00:00:00.0
Evaluation lead agency: State

VETERANS AFFAIRS MEDICAL CENTER (Continued) **1000432030**

Evaluation date: 2005-03-15 00:00:00.0
Evaluation: COMPLIANCE EVALUATION INSPECTION ON-SITE
Area of violation: Not reported
Date achieved compliance: Not reported
Evaluation lead agency: State

Evaluation date: 1999-03-29 00:00:00.0
Evaluation: COMPLIANCE EVALUATION INSPECTION ON-SITE
Area of violation: Not reported
Date achieved compliance: Not reported
Evaluation lead agency: State

Evaluation date: 1996-10-23 00:00:00.0
Evaluation: COMPLIANCE EVALUATION INSPECTION ON-SITE
Area of violation: Not reported
Date achieved compliance: Not reported
Evaluation lead agency: State

Evaluation date: 1991-04-22 00:00:00.0
Evaluation: COMPLIANCE SCHEDULE EVALUATION
Area of violation: Not reported
Date achieved compliance: Not reported
Evaluation lead agency: State

Evaluation date: 1990-09-27 00:00:00.0
Evaluation: COMPLIANCE EVALUATION INSPECTION ON-SITE
Area of violation: Generators - General
Date achieved compliance: 1991-04-22 00:00:00.0
Evaluation lead agency: State

US AIRS MINOR:
Envid: 1000432030
Region Code: 08
Programmatic ID: AIR CO0000000803100047
Facility Registry ID: 110001431371
D and B Number: Not reported
Primary SIC Code: 8069
NAICS Code: 622110
Default Air Classification Code: MIN
Facility Type of Ownership Code: FDF
Air CMS Category Code: Not reported
HPV Status: Not reported

US AIRS MINOR:
Region Code: 08
Programmatic ID: AIR CO0000000803100047
Facility Registry ID: 110001431371
Air Operating Status Code: OPR
Default Air Classification Code: MIN
Air Program: State Implementation Plan for National Primary and Secondary Ambient Air Quality Standards
Activity Date: 1981-10-06 00:00:00
Activity Status Date: Not reported
Activity Group: Compliance Monitoring
Activity Type: Inspection/Evaluation
Activity Status: Not reported

Region Code: 08
Programmatic ID: AIR CO0000000803100047

VETERANS AFFAIRS MEDICAL CENTER (Continued) **1000432030**

Facility Registry ID:	110001431371
Air Operating Status Code:	OPR
Default Air Classification Code:	MIN
Air Program:	State Implementation Plan for National Primary and Secondary Ambient Air Quality Standards
Activity Date:	1995-07-26 00:00:00
Activity Status Date:	Not reported
Activity Group:	Compliance Monitoring
Activity Type:	Inspection/Evaluation
Activity Status:	Not reported

Region Code:	08
Programmatic ID:	AIR CO0000000803100047
Facility Registry ID:	110001431371
Air Operating Status Code:	OPR
Default Air Classification Code:	MIN
Air Program:	State Implementation Plan for National Primary and Secondary Ambient Air Quality Standards
Activity Date:	1996-10-24 00:00:00
Activity Status Date:	Not reported
Activity Group:	Compliance Monitoring
Activity Type:	Inspection/Evaluation
Activity Status:	Not reported

Region Code:	08
Programmatic ID:	AIR CO0000000803100047
Facility Registry ID:	110001431371
Air Operating Status Code:	OPR
Default Air Classification Code:	MIN
Air Program:	State Implementation Plan for National Primary and Secondary Ambient Air Quality Standards
Activity Date:	2003-08-09 00:00:00
Activity Status Date:	Not reported
Activity Group:	Compliance Monitoring
Activity Type:	Inspection/Evaluation
Activity Status:	Not reported

Region Code:	08
Programmatic ID:	AIR CO0000000803100047
Facility Registry ID:	110001431371
Air Operating Status Code:	OPR
Default Air Classification Code:	MIN
Air Program:	State Implementation Plan for National Primary and Secondary Ambient Air Quality Standards
Activity Date:	2009-02-19 00:00:00
Activity Status Date:	Not reported
Activity Group:	Compliance Monitoring
Activity Type:	Inspection/Evaluation
Activity Status:	Not reported

Region Code:	08
Programmatic ID:	AIR CO0000000803100047
Facility Registry ID:	110001431371
Air Operating Status Code:	OPR
Default Air Classification Code:	MIN
Air Program:	State Implementation Plan for National Primary and Secondary Ambient Air Quality Standards
Activity Date:	2013-01-15 00:00:00
Activity Status Date:	Not reported
Activity Group:	Compliance Monitoring
Activity Type:	Inspection/Evaluation
Activity Status:	Not reported

A5
Target Property
Actual: 5327 ft.

CO ASBESTOS **S123166314**
N/A

1055 CLERMONT ST. BLDG. 4
DENVER, CO 80220

Site 5 of 24 in cluster A

CO ASBESTOS:

Year:	2019
Permit Number:	18DE7612A
Permit Date:	01/21/2019
Contractor:	JKS Industries, LLC
Project:	30
Linear Ft:	Not reported
Square Ft:	Not reported
Project Type:	Colorado Asbestos Abatement Projects
Demo Number:	Not reported
Notice Date:	Not reported
Drums:	Not reported
Begin Date:	01/21/2019
End Date:	Not reported

Year:	2018
Permit Number:	18DE7612A
Permit Date:	11/19/2018
Contractor:	JKS Industries, LLC
Project:	30
Linear Ft:	Not reported
Square Ft:	Not reported
Project Type:	Colorado Asbestos Abatement Projects
Demo Number:	Not reported
Notice Date:	Not reported
Drums:	Not reported
Begin Date:	11/19/2018
End Date:	Not reported

A6
Target Property
Actual: 5327 ft.

CO ASBESTOS **S119763976**
N/A

1055 CLERMONT ST.
DENVER, CO

Site 6 of 24 in cluster A

CO ASBESTOS:

Year:	2016
Permit Number:	16DE1280A
Permit Date:	04/01/2016
Contractor:	Colorado Hazard Control LLC-Denver
Project:	30
Linear Ft:	Not reported
Square Ft:	1537
Project Type:	Colorado Asbestos Abatement Projects
Demo Number:	Not reported
Notice Date:	Not reported
Drums:	Not reported
Begin Date:	04/01/2016
End Date:	Not reported

A7 Target Property | **VA MEDICAL CENTER**
1055 CLERMONT ST
DENVER, CO | **CO RGA LUST** | **S115328854**
N/A

Site 7 of 24 in cluster A

Actual: 5327 ft.

RGA LUST:

2012	VA MEDICAL CENTER	1055 CLERMONT ST
2011	VA MEDICAL CENTER	1055 CLERMONT ST
2010	VA MEDICAL CENTER	1055 CLERMONT ST
2009	VA MEDICAL CENTER	1055 CLERMONT ST
2008	VA MEDICAL CENTER	1055 CLERMONT ST
2007	VA MEDICAL CENTER	1055 CLERMONT ST
2006	VA MEDICAL CENTER	1055 CLERMONT ST
2005	VA MEDICAL CENTER	1055 CLERMONT ST
2004	VA MEDICAL CENTER	1055 CLERMONT ST

A8 Target Property | **1055 CLERMONT ST.**
DENVER, CO | **CO ASBESTOS** | **S119763975**
N/A

Site 8 of 24 in cluster A

Actual: 5327 ft.

CO ASBESTOS:

Year:	2016
Permit Number:	16DE1280A-02
Permit Date:	04/01/2016
Contractor:	Colorado Hazard Control LLC-Denver
Project:	30
Linear Ft:	Not reported
Square Ft:	384
Project Type:	Colorado Asbestos Abatement Projects
Demo Number:	Not reported
Notice Date:	Not reported
Drums:	Not reported
Begin Date:	04/01/2016
End Date:	Not reported

A9 Target Property | **VETERANS ADMINISTRATION MEDICAL CENTER**
1055 CLERMONT ST DENVER CO 80220
DENVER, CO | **CO RGA LUST** | **S115329009**
N/A

Site 9 of 24 in cluster A

Actual: 5327 ft.

RGA LUST:

2003	VETERANS ADMINISTRATION MEDICAL CENTER	1055 CLERMONT ST DENVER CO 80220
2002	VETERANS ADMINISTRATION MEDICAL CENTER	1055 CLERMONT ST DENVER CO 80220
2001	VETERANS ADMINISTRATION MEDICAL CENTER	1055 CLERMONT ST DENVER CO 80220

A10 Target Property | **V. A., DEPARTMENT OF**
1055 CLERMONT STREET
DENVER, CO 80220 | **MLTS** | **1006334605**
N/A

Site 10 of 24 in cluster A

Actual: 5327 ft.

MLTS:

Contact Name:	PETER VERNIG
Contact Phone:	303-399-8020
Institution Code:	1401
Dock Number:	3001234
License Number:	05-01401-02
Lic. Expiration Date:	2004-06-30 00:00:00
Licensee:	V. A., DEPARTMENT OF
Licensee Line 2:	Not reported
License Contact Street 1:	1055 CLERMONT STREET
License Contact Street 2:	V. A. MEDICAL CENTER
License Contact Street 3:	Not reported
License Contact City:	DENVER
License Contact State:	CO
License Contact Zip:	80220
License Date:	2002-05-24 00:00:00
First License Date:	1986-07-30 00:00:00
Status:	Retired
Agency Code:	NRC
Authorized States:	Not reported
Authorized for Burial:	N
Approved for Storage Flag:	N
Approved for Redistrib Flag:	N
Approved for Incineration:	N
Last Inspection Date:	2003-02-01 00:00:00
Date of Nest Inspection:	2005-02-01 00:00:00
Primary RSO Full Name:	PETER VERNIG

A11 Target Property | **VETERANS ADMINISTRATION MEDICAL CENTER**
1055 CLERMONT ST
DENVER, CO | **CO RGA LUST** | **S115329010**
N/A

Site 11 of 24 in cluster A

Actual: 5327 ft.

RGA LUST:

2012	VETERANS ADMINISTRATION MEDICAL CENTER	1055 CLERMONT ST
2011	VETERANS ADMINISTRATION MEDICAL CENTER	1055 CLERMONT ST
2010	VETERANS ADMINISTRATION MEDICAL CENTER	1055 CLERMONT ST
2009	VETERANS ADMINISTRATION MEDICAL CENTER	1055 CLERMONT ST
2008	VETERANS ADMINISTRATION MEDICAL CENTER	1055 CLERMONT ST
2007	VETERANS ADMINISTRATION MEDICAL CENTER	1055 CLERMONT ST
2006	VETERANS ADMINISTRATION MEDICAL CENTER	1055 CLERMONT ST
2005	VETERANS ADMINISTRATION MEDICAL CENTER	1055 CLERMONT ST
2004	VETERANS ADMINISTRATION MEDICAL CENTER	1055 CLERMONT ST
2000	VETERANS ADMINISTRATION MEDICAL CENTER	1055 CLERMONT ST
1999	VETERANS ADMINISTRATION MEDICAL CENTER	1055 CLERMONT ST

A12 **CO ASBESTOS** **S117546481**
Target Property **1055 CLERMONT ST. BLDG 5A-135-1** **N/A**
DENVER, CO

Site 12 of 24 in cluster A

Actual: 5327 ft.

CO ASBESTOS:

Year:	2014
Permit Number:	14AR5577N
Permit Date:	Not reported
Contractor:	Environmental Abatement Southwest, Inc.*
Project:	Not reported
Linear Ft:	Not reported
Square Ft:	210
Project Type:	Colorado Asbestos Abatement Projects
Demo Number:	Not reported
Notice Date:	Not reported
Drums:	Not reported
Begin Date:	10/03/2014
End Date:	Not reported

A13 **VETERANS ADMINISTRATION MEDICAL C** **CO RGA LUST** **S115329008**
Target Property **1055 CLERMONT ST** **N/A**
DENVER, CO

Site 13 of 24 in cluster A

Actual: 5327 ft.

RGA LUST:

1998	VETERANS ADMINISTRATION MEDICAL C	1055 CLERMONT ST
1997	VETERANS ADMINISTRATION MEDICAL C	1055 CLERMONT ST

A14 **ERNS** **94259606**
Target Property **1055 CLAIRMONT ST** **N/A**
DENVER, CO 80220

Site 14 of 24 in cluster A

Actual: 5327 ft.

Incident Commons:

NRC Report #:	259606
Description of Incident:	OVERFILL PIPE FROM UNDERGROUND TANK//RELEASE DUE TO VALVE BEING LEFTOPEN
Type of Incident:	FIXED
Incident Cause:	OPERATOR ERROR
Incident Date Time:	1994-09-08 06:30:00
Incident DTG:	DISCOVERED
Incident Location:	Not reported
Loaction Address:	1055 CLAIRMONT ST
Location Street 1:	Not reported
Location Street 2:	Not reported
Location Nearest City:	DENVER
Location State:	CO
Location County:	DENVER
Location Zip:	80220
Distance From City:	Not reported
Distance Units:	Not reported
Direction From City:	Not reported
Lat Deg:	Not reported
Lat Min:	Not reported
Lat Sec:	Not reported

(Continued) **94259606**

Lat Quad:	Not reported
Long Deg:	Not reported
Long Min:	Not reported
Long Sec:	Not reported
Long Quad:	Not reported
Location Section:	Not reported
Location Township:	Not reported
Location range:	Not reported
Potential Range:	Not reported

Incidents:

NRC Report #:	259606
Aircraft Type:	UNKNOWN
Aircraft Model:	Not reported
Aircraft ID:	Not reported
Aircraft Fuel Capacity:	Not reported
Aircraft Fuel Capacity Units:	Not reported
Aircraft Fuel on Board:	Not reported
Aircraft Fuel on Board Units:	Not reported
Aircraft Spot Number:	Not reported
Aircraft Hanger:	Not reported
Aircraft Runway Number:	Not reported
Road Mile Marker:	Not reported
Building ID:	Not reported
Type of Fixed Object:	UNKNOWN
Power Generating Facility:	U
Generating Capacity:	Not reported
Type of Fuel:	Not reported
NPDES:	Not reported
NPDES Compliance:	U
Pipeline Type:	UNKNOWN
DOT Regulated:	U
Pipeline Above Ground:	ABOVE
Exposed Underwater:	U
Pipeline Covered:	U
Railroad Hotline:	N
Grade Crossing:	N
Location Subdivision:	Not reported
Railroad Milepost:	UNKNOWN
Type Vehicle Involved:	UNKNOWN
Crossing Device Type:	Not reported
Device Operational:	Y
DOT Crossing Number:	Not reported
Brake Failure:	N
Description of Tank:	Not reported
Tank Above Ground:	ABOVE
Transportable Container:	U
Tank Regulated:	U
Tank Regulated By:	Not reported
Tank ID:	Not reported
Capacity of Tank:	Not reported
Capacity of Tank Units:	Not reported
Actual Amount:	Not reported
Actual Amount Units:	Not reported
Platform Rig Name:	Not reported
Platform Letter:	Not reported
Location Area ID:	Not reported
Location Block ID:	Not reported

(Continued) **94259606**

OCSG Number:	Not reported
OCSP Number:	Not reported
State Lease Number:	Not reported
Pier Dock Number:	Not reported
Berth Slip Number:	Not reported
Continuous Release Type:	Not reported
Initial Continuous Release No:	Not reported
Continuous Release Permit:	Not reported
Allision:	N
Type of Structure:	Not reported
Structure Name:	Not reported
Structure Operational:	Y
Airbag Deployed:	Not reported
Date Tiem Normal Service:	Not reported
Service Disruption Time:	Not reported
Service Disruption Units:	Not reported
Transit Bus Flag:	Not reported
CR Begin Date:	Not reported
CR End Date:	Not reported
CR Change Date:	Not reported
FBI Contact:	Not reported
FBI Contact Date Time:	Not reported
Sub Part C Testing Req:	XXX
Conductor Testing:	Not reported
Engineer Testing:	Not reported
Trainman Testing:	Not reported
Yard Foreman Testing:	Not reported
RCL Operator Testing:	Not reported
Brakeman Testing:	Not reported
Train Dispatcher Testing:	Not reported
Signalman Testing:	Not reported
Other Employee Testing:	Not reported
Unknown Testing:	Not reported
Passenger Handling:	Not reported
Passenger Route:	XXX
Passenger Delay:	XXX

Incident Details:

NRC Report #:	259606
Fire Involved:	N
Fire Extinguished:	Not reported
Any Evacuations:	N
Number Evacuated:	Not reported
Who Evacuated:	Not reported
Radius of Evacuation:	Not reported
Any Injuries:	U
Number Injured:	Not reported
Number Hospitalized:	Not reported
Any Fatalities:	U
Number Fatalities:	Not reported
Any Damages:	N
Damage Amount:	Not reported
Air Corridor Closed:	Not reported
Air Corridor Desc:	Not reported
Air Closure Time:	Not reported
Waterway Closed:	Not reported
Waterway Desc:	Not reported

(Continued) **94259606**

Waterway Closure Time:	Not reported
Road Closed:	Not reported
Road Desc:	Not reported
Road Closure Time:	Not reported
Closure Direction:	Not reported
Major Artery:	Not reported
Track Closed:	Not reported
Track Desc:	Not reported
Track Closure Time:	Not reported
Media Interest:	Not reported
Medium Desc:	LAND
Additional Medium Info:	SOIL
Body of Water:	Not reported
Tributary of:	Not reported
Release Secured:	Not reported
Estimated Duration of Release:	Not reported
Release rate:	Not reported
Desc Remedial Action:	HAZMAT TEAM ONSCENE
State Agency on Scene:	Not reported
State Agency Report Number:	Not reported
Other Agency Notified:	Not reported
Weather Conditions:	Not reported
Air Temperature:	Not reported
Wind Speed:	Not reported
Wind Direction:	Not reported
Water Supply Contaminated:	Not reported
Sheen Size:	Not reported
Sheen Color:	Not reported
Direction of Sheen Travel:	Not reported
Sheen Odor Description:	Not reported
Wave Condition:	Not reported
Current Speed:	Not reported
Current Direction:	Not reported
Water Temperature:	Not reported
Track Close Dir:	Not reported
Empl Fatality:	Not reported
Pass Fatality:	Not reported
Community Impact:	Not reported
Wind Speed Unit:	Not reported
Employee Injuries:	Not reported
Passenger Injuries:	Not reported
Occupant Fatality:	Not reported
Current Speed Unit:	Not reported
Road Closure Units:	Not reported
Track CLosure Units:	Not reported
Sheen Size Units:	Not reported
Additional Info:	Not reported
State Agency Notified:	Not reported
Federal Agency Notified:	Not reported
nearest River Mile Marker:	Not reported
Sheen Size Length:	Not reported
Sheen Size Length Units:	Not reported
Sheen Size Width:	Not reported
Sheen Size Width Units:	Not reported
Offshore:	Not reported
Duration Unit:	Not reported
Release Rate Unit:	Not reported

(Continued) **94259606**

Release Rate Rate: Not reported
Passengers Transferred: UNK

Calls:

NRC Report #:	259606
Site ID:	94259606
Date Time Received:	1994-09-08 12:58:16
Date Time Complete:	1994-09-08 13:04:13
Call Type:	INC
Responsible Company:	VA HOSPIAL-DENVER
Responsible Org Type:	FEDERAL GOVERNMENT
Responsible City:	DENVER
Responsible State:	CO
Responsible Zip:	80220
On Behalf:	Not reported
Source:	UNAVAILABLE

Material Involved:

NRC Report #:	259606
Chris Code:	OTD
Case Number:	Not reported
UN Number:	Not reported
Amount of Material:	2400
Unit of Measure:	GALLON(S)
Name of Material:	OIL, FUEL: NO. 2-D
If Reached Water:	YES
Amount in Water:	0
Unit of Measure Reach Water:	NONE

A15 **V. A., DEPARTMENT OF** **MLTS** **1006334606**
Target **1055 CLERMONT STREET** **N/A**
Property **DENVER, CO 80220**

Site 15 of 24 in cluster A

Actual:
5327 ft.

MLTS:

Contact Name:	Not reported
Contact Phone:	Not reported
Institution Code:	1401
Dock Number:	3017095
License Number:	05-01401-06
Lic. Expiration Date:	1990-08-31 00:00:00
Licensee:	V. A., DEPARTMENT OF
Licensee Line 2:	Not reported
License Contact Street 1:	1055 CLERMONT STREET
License Contact Street 2:	MEDICAL CENTER
License Contact Street 3:	Not reported
License Contact City:	DENVER
License Contact State:	CO
License Contact Zip:	80220
License Date:	1990-05-15 00:00:00
First License Date:	Not reported
Status:	Retired
Agency Code:	NRC
Authorized States:	Not reported
Authorized for Burial:	N

V. A., DEPARTMENT OF (Continued) **1006334606**

Approved for Storage Flag:	N
Approved for Redistrib Flag:	N
Approved for Incineration:	N
Last Inspection Date:	1988-01-01 00:00:00
Date of Nest Inspection:	Not reported
Primary RSO Full Name:	Not reported

A16 **VETERANS ADMINISTRATION MEDICAL** **CO RGA LUST** **S115329012**
Target **1055 CLERMONT ST** **N/A**
Property **DENVER, CO**

Site 16 of 24 in cluster A

Actual:
5327 ft.

RGA LUST:

1996	VETERANS ADMINISTRATION MEDICAL	1055 CLERMONT ST
1995	VETERANS ADMINISTRATION MEDICAL	1055 CLERMONT ST
1994	VETERANS ADMINISTRATION MEDICAL	1055 CLERMONT ST

A17 **CO ASBESTOS** **S123164832**
Target **1055 CLARMONTE ST.** **N/A**
Property **DENVER, CO**

Site 17 of 24 in cluster A

Actual:
5327 ft.

CO ASBESTOS:

Year:	2004
Permit Number:	04DE1311A
Permit Date:	2/23/2004
Contractor:	Hazardous Waste Technology, Inc.
Project:	30
Linear Ft:	Not reported
Square Ft:	190
Project Type:	Asbestos Abatement Projects
Demo Number:	Not reported
Notice Date:	Not reported
Drums:	Not reported
Begin Date:	Not reported
End Date:	Not reported

A18 **U.S. VETERANS AFFAIRS MEDICAL CENTER** **CO AIRS** **S107556338**
Target **1055 CLERMONT ST** **CO ASBESTOS** **N/A**
Property **DENVER, CO 80220**

Site 18 of 24 in cluster A

Actual:
5327 ft.

CO AIRS:

Name:	U.S. VETERANS AFFAIRS MEDICAL CENTER
Address:	1055 CLERMONT ST
City,State,Zip:	DENVER, CO 80220
County/Plant ID:	031-0047
Contact Person:	KEN NEVLING
Contact Phone:	(303)399-8020 x2613
Latitude:	394354.88
Longitude:	1045611.01
SIC Primary:	8069
NAICS Primary:	622110

U.S. VETERANS AFFAIRS MEDICAL CENTER (Continued) **S107556338**

Unique Emmission Unit ID:	001
Construction Permit Number:	88DE006I.CN
Emission Unit Description:	INCINERATOR-PATH. W.CN
Full Pollutant Name:	CARBON MONOXIDE
Site-wide Estimated Emissions:	0.3330000
Site-wide Estimated Emissions Units:	Tons Per Year

Name:	U.S. VETERANS AFFAIRS MEDICAL CENTER
Address:	1055 CLERMONT ST
City,State,Zip:	DENVER, CO 80220
County/Plant ID:	031-0047
Contact Person:	KEN NEVLING
Contact Phone:	(303)399-8020 x2613
Latitude:	394354.88
Longitude:	1045611.01
SIC Primary:	8069
NAICS Primary:	622110
Unique Emmission Unit ID:	001
Construction Permit Number:	88DE006I.CN
Emission Unit Description:	INCINERATOR-PATH. W.CN
Full Pollutant Name:	CHLOROFLUOROCARBONS
Site-wide Estimated Emissions:	0.0000000
Site-wide Estimated Emissions Units:	Tons Per Year

Name:	U.S. VETERANS AFFAIRS MEDICAL CENTER
Address:	1055 CLERMONT ST
City,State,Zip:	DENVER, CO 80220
County/Plant ID:	031-0047
Contact Person:	KEN NEVLING
Contact Phone:	(303)399-8020 x2613
Latitude:	394354.88
Longitude:	1045611.01
SIC Primary:	8069
NAICS Primary:	622110
Unique Emmission Unit ID:	001
Construction Permit Number:	88DE006I.CN
Emission Unit Description:	INCINERATOR-PATH. W.CN
Full Pollutant Name:	ETHYLENE OXIDE
Site-wide Estimated Emissions:	0.0000000
Site-wide Estimated Emissions Units:	Tons Per Year

Name:	U.S. VETERANS AFFAIRS MEDICAL CENTER
Address:	1055 CLERMONT ST
City,State,Zip:	DENVER, CO 80220
County/Plant ID:	031-0047
Contact Person:	KEN NEVLING
Contact Phone:	(303)399-8020 x2613
Latitude:	394354.88
Longitude:	1045611.01
SIC Primary:	8069
NAICS Primary:	622110
Unique Emmission Unit ID:	001
Construction Permit Number:	88DE006I.CN
Emission Unit Description:	INCINERATOR-PATH. W.CN
Full Pollutant Name:	NITROGEN OXIDES
Site-wide Estimated Emissions:	1.6650000
Site-wide Estimated Emissions Units:	Tons Per Year

U.S. VETERANS AFFAIRS MEDICAL CENTER (Continued) **S107556338**

Name:	U.S. VETERANS AFFAIRS MEDICAL CENTER
Address:	1055 CLERMONT ST
City,State,Zip:	DENVER, CO 80220
County/Plant ID:	031-0047
Contact Person:	KEN NEVLING
Contact Phone:	(303)399-8020 x2613
Latitude:	394354.88
Longitude:	1045611.01
SIC Primary:	8069
NAICS Primary:	622110
Unique Emmission Unit ID:	001
Construction Permit Number:	88DE006I.CN
Emission Unit Description:	INCINERATOR-PATH. W.CN
Full Pollutant Name:	PARTICULATE MATTER < 10 UM
Site-wide Estimated Emissions:	0.0499500
Site-wide Estimated Emissions Units:	Tons Per Year

Name:	U.S. VETERANS AFFAIRS MEDICAL CENTER
Address:	1055 CLERMONT ST
City,State,Zip:	DENVER, CO 80220
County/Plant ID:	031-0047
Contact Person:	KEN NEVLING
Contact Phone:	(303)399-8020 x2613
Latitude:	394354.88
Longitude:	1045611.01
SIC Primary:	8069
NAICS Primary:	622110
Unique Emmission Unit ID:	001
Construction Permit Number:	88DE006I.CN
Emission Unit Description:	INCINERATOR-PATH. W.CN
Full Pollutant Name:	PARTICULATE MATTER < 2.5 UM
Site-wide Estimated Emissions:	0.0499500
Site-wide Estimated Emissions Units:	Tons Per Year

Name:	U.S. VETERANS AFFAIRS MEDICAL CENTER
Address:	1055 CLERMONT ST
City,State,Zip:	DENVER, CO 80220
County/Plant ID:	031-0047
Contact Person:	KEN NEVLING
Contact Phone:	(303)399-8020 x2613
Latitude:	394354.88
Longitude:	1045611.01
SIC Primary:	8069
NAICS Primary:	622110
Unique Emmission Unit ID:	001
Construction Permit Number:	88DE006I.CN
Emission Unit Description:	INCINERATOR-PATH. W.CN
Full Pollutant Name:	SULFUR DIOXIDE
Site-wide Estimated Emissions:	0.0099900
Site-wide Estimated Emissions Units:	Tons Per Year

Name:	U.S. VETERANS AFFAIRS MEDICAL CENTER
Address:	1055 CLERMONT ST
City,State,Zip:	DENVER, CO 80220
County/Plant ID:	031-0047
Contact Person:	KEN NEVLING
Contact Phone:	(303)399-8020 x2613

U.S. VETERANS AFFAIRS MEDICAL CENTER (Continued) **S107556338**

Latitude: 394354.88
Longitude: 1045611.01
SIC Primary: 8069
NAICS Primary: 622110
Unique Emmission Unit ID: 001
Construction Permit Number: 88DE006I.CN
Emission Unit Description: INCINERATOR-PATH. W.CN
Full Pollutant Name: TOTAL PARTICULATE MATTER
Site-wide Estimated Emissions: 0.0499500
Site-wide Estimated Emissions Units: Tons Per Year

Name: U.S. VETERANS AFFAIRS MEDICAL CENTER
Address: 1055 CLERMONT ST
City,State,Zip: DENVER, CO 80220
County/Plant ID: 031-0047
Contact Person: KEN NEVLING
Contact Phone: (303)399-8020 x2613
Latitude: 394354.88
Longitude: 1045611.01
SIC Primary: 8069
NAICS Primary: 622110
Unique Emmission Unit ID: 001
Construction Permit Number: 88DE006I.CN
Emission Unit Description: INCINERATOR-PATH. W.CN
Full Pollutant Name: VOLATILE ORGANIC COMPOUNDS
Site-wide Estimated Emissions: 0.0882450
Site-wide Estimated Emissions Units: Tons Per Year

Name: U.S. VETERANS AFFAIRS MEDICAL CENTER
Address: 1055 CLERMONT ST
City,State,Zip: DENVER, CO 80220
County/Plant ID: 031-0047
Contact Person: KEN NEVLING
Contact Phone: (303)399-8020 x2613
Latitude: 394354.88
Longitude: 1045611.01
SIC Primary: 8069
NAICS Primary: 622110
Unique Emmission Unit ID: 002
Construction Permit Number: 88DE006I.CN
Emission Unit Description: 3 ETO STERILIZERS.CN
Full Pollutant Name: CARBON MONOXIDE
Site-wide Estimated Emissions: 0.3330000
Site-wide Estimated Emissions Units: Tons Per Year

Click this hyperlink while viewing on your computer to access
35 additional CO AIRS: record(s) in the EDR Site Report.

CO ASBESTOS:
Year: 2011
Permit Number: 11DE1505N
Permit Date: 6/16/2011
Contractor: Environmental Abatement Services of Denver, Inc. 1
Project: Not reported
Linear Ft: Not reported
Square Ft: 1080
Project Type: Asbestos Abatement

U.S. VETERANS AFFAIRS MEDICAL CENTER (Continued) **S107556338**

Demo Number: Not reported
Notice Date: Not reported
Drums: Not reported
Begin Date: Not reported
End Date: Not reported

Year: 2011
Permit Number: 11DE3156N
Permit Date: 9/6/2011
Contractor: Environmental Abatement Services of Denver, Inc. 1
Project: Not reported
Linear Ft: Not reported
Square Ft: 400
Project Type: Asbestos Abatement
Demo Number: Not reported
Notice Date: Not reported
Drums: Not reported
Begin Date: Not reported
End Date: Not reported

Year: 2010
Permit Number: 10DE3499N
Permit Date: 10/27/2010
Contractor: Environmental Abatement Services of Denver, Inc. 1
Project: Not reported
Linear Ft: Not reported
Square Ft: 986
Project Type: Current Asbestos
Demo Number: Not reported
Notice Date: Not reported
Drums: Not reported
Begin Date: 11/4/2010
End Date: 11/11/2010

Year: 2012
Permit Number: 12DE0114A
Permit Date: 1/23/2012
Contractor: Custom Environmental Services, Inc.
Project: 30
Linear Ft: Not reported
Square Ft: 2000
Project Type: Current Asbestos
Demo Number: Not reported
Notice Date: Not reported
Drums: Not reported
Begin Date: Not reported
End Date: Not reported

Year: 2012
Permit Number: 12DE2347A
Permit Date: 6/25/2012
Contractor: Custom Environmental Services, Inc.
Project: 30
Linear Ft: Not reported
Square Ft: 1008
Project Type: Current Asbestos
Demo Number: Not reported

U.S. VETERANS AFFAIRS MEDICAL CENTER (Continued) **S107556338**

Notice Date:	Not reported
Drums:	Not reported
Begin Date:	Not reported
End Date:	Not reported

Year:	2012
Permit Number:	12DE0153A
Permit Date:	1/11/2012
Contractor:	Eagle Environmental Services Corp.
Project:	30
Linear Ft:	217
Square Ft:	1097
Project Type:	Current Asbestos
Demo Number:	Not reported
Notice Date:	Not reported
Drums:	Not reported
Begin Date:	Not reported
End Date:	Not reported

Year:	2008
Permit Number:	08DE3998A
Permit Date:	11/17/2008
Contractor:	Horsley Specialties, Inc.
Project:	Not reported
Linear Ft:	471
Square Ft:	Not reported
Project Type:	Current Asbestos
Demo Number:	Not reported
Notice Date:	Not reported
Drums:	Not reported
Begin Date:	11/17/2008
End Date:	12/17/2008

A19 **CO SPILLS** **S104303254**
Target Property **1055 CLERMONT STREET** **N/A**
DENVER, CO 80220

Site 19 of 24 in cluster A

Actual: 5327 ft.

CO ERNS:

Name:	Not reported
Address:	1055 CLERMONT STREET
City,State,Zip:	DENVER, CO 80220-
Lat/Long:	0 / 0
Date Entered:	01/05/1999
Time Entered:	08:34:00
Date Reported:	11/20/1998
Reported Time:	16:34:00
Report Taken By:	JONES, JANET
PRP EMail:	Not reported
NRC Number:	Not reported
PRP Name:	DENVER VA MEDICAL CENTER
PRP Contact:	MELINDA
PRP Address:	1055 CLERMONT STREET
PRP City,St,Zip:	DENVER, CO 80220-
PRP County:	DENVER
PRP Phone:	303-399-8020-3482
Phone Extension:	Not reported

(Continued) **S104303254**

PRP Fax:	Not reported
Mile Post:	Not reported
Event Date:	11/20/1998
Event Time:	1899-12-30
Material Type:	Oil
Material1:	OILS,DIESEL
Quantity1:	300
Unit1:	Gallons
Water Quantity:	0
Water Unit:	Not reported
Material2:	Not reported
Quantity2:	0
Unit2:	Not reported
Water Quantity2:	0
Water Unit2:	Not reported
Material3:	Not reported
Quantity3:	0
Unit3:	Not reported
Water Quantity3:	0
Water unit3:	Not reported
Source:	Underground Tank
Source Type:	UNDERGROUND STORAGE TANK
Cause:	Operator Error
Medium:	LAND
Waterway Affected:	Not reported
Deaths:	0
Injuries:	0
Evacuation:	Not reported
Evacuation Num:	0
Responders:	Not reported
Fixed Facility:	False
Land Impact:	True
Air Impact:	False
SurfWater Impact:	False
Grd Water Impact:	False
Action:	CONTRACTORS ARE IN THE PROCESS OF PUMPING TANK DRY.
Additional Info:	Not reported
Cause Info:	CONTRACTORS
Comments:	CONTRACTORS RAN INTO TANK (UST) DURING HORIZONTAL DRILLING. CALLER STATE THATTHIS IS AN ONGOING "PROJECT" & THEY HAVE BEEN WORKING W/OIS. Not reported
Notified:	Not reported
Responders:	Not reported

A20 Target Property **U.S. DEPT. OF VETERAN AFFAIRS, EASTERN COLORADO HE** **ECHO** **1017432404**
1055 CLERMONT STREET **N/A**
DENVER, CO 80220

Site 20 of 24 in cluster A

Actual: 5327 ft.

ECHO:

Envid:	1017432404
Registry ID:	110001431371
DFR URL:	http://echo.epa.gov/detailed-facility-report?fid=110001431371
Name:	U S VETERANS AFFAIRS MEDICAL CENTER
Address:	1055 CLERMONT STREET
City,State,Zip:	DENVER, CO 80220

U.S. DEPT. OF VETERAN AFFAIRS, EASTERN COLORADO HEALTHCARE S (Continued) **1017432404**

Envid:	1017432404
Registry ID:	110064413068
DFR URL:	http://echo.epa.gov/detailed-facility-report?fid=110064413068
Name:	U.S. DEPT. OF VETERAN AFFAIRS, EASTERN COLORADO HEALTHCARE SYSTEM
Address:	1055 CLERMONT STREET
City,State,Zip:	DENVER, CO 80220

A21 **CO ASBESTOS** **S118732582**
Target Property **1055 CLERMONT ST.** **N/A**
DENVER, CO

Site 21 of 24 in cluster A

Actual: 5327 ft.

CO ASBESTOS:

Year:	2016
Permit Number:	16DE0087A
Permit Date:	01/16/2016
Contractor:	ARC Abatement, Inc.
Project:	30
Linear Ft:	Not reported
Square Ft:	3900
Project Type:	Colorado Asbestos Abatement Projects
Demo Number:	Not reported
Notice Date:	Not reported
Drums:	Not reported
Begin Date:	01/16/2016
End Date:	Not reported

A22 **CO ASBESTOS** **S123164909**
Target Property **1055 CLEREMONT** **N/A**
DENVER, CO

Site 22 of 24 in cluster A

Actual: 5327 ft.

CO ASBESTOS:

Year:	2005
Permit Number:	05DE3239N
Permit Date:	8/9/2005
Contractor:	Environmental Demolition Inc.
Project:	Not reported
Linear Ft:	Not reported
Square Ft:	220
Project Type:	Asbestos Abatement Projects
Demo Number:	Not reported
Notice Date:	Not reported
Drums:	Not reported
Begin Date:	Not reported
End Date:	Not reported

A23 Target Property | **VETERANS ADMINISTRATION MEDICAL CENTER**
1055 CLERMONT ST
DENVER, CO 80220

Site 23 of 24 in cluster A

CO LUST | **U003401886**
CO LAST | **N/A**
CO LTANKS
CO UST
CO AST

Actual: 5327 ft.

LUST:

Facility Id:	2114
Status:	**Implementing CAP**
Event ID:	4271
Confirmed Release:	05/04/1995
Contact Name:	Jennifer Strauss
Contact Phone:	303-318-8548
Contact Email:	Not reported
Latitude Degrees:	39.731824
Longitude Degrees:	-104.935953

Facility Id:	2114
Status:	**Closed**
Event ID:	7032
Confirmed Release:	11/20/1998
Contact Name:	Technical Assistance Line
Contact Phone:	303-318-8547
Contact Email:	Not reported
Latitude Degrees:	39.731824
Longitude Degrees:	-104.935953

Facility Id:	2114
Status:	**Implementing CAP**
Event ID:	4271
Confirmed Release:	5/4/1995
Contact Name:	Jennifer Strauss
Contact Phone:	303-318-8548
Contact Email:	jennifer.strauss@state.co.us
Latitude Degrees:	39.731824
Longitude Degrees:	-104.935953

Facility Id:	2114
Status:	**Closed**
Event ID:	4266
Confirmed Release:	09/26/1991
Contact Name:	Technical Assistance Line
Contact Phone:	303-318-8547
Contact Email:	Not reported
Latitude Degrees:	39.731824
Longitude Degrees:	-104.935953

Click here for COSTIS:

LAST:

Facility Id:	2114
Event Id:	4271
Confirmed Release:	5/4/1995
Event Status:	Implementing CAP
Contact Name:	Jennifer Strauss
Contact Phone:	303-318-8548
Contact Email:	jennifer.strauss@state.co.us
Latitude Degrees:	39.731824
Longitude Degrees:	-104.9359

VETERANS ADMINISTRATION MEDICAL CENTER (Continued) **U003401886**

Facility Id:	2114
Event Id:	4266
Confirmed Release:	09/26/1991
Event Status:	Closed
Contact Name:	Technical Assistance Line
Contact Phone:	303-318-8547
Contact Email:	Not reported
Latitude Degrees:	39.731824
Longitude Degrees:	-104.9359

Facility Id:	2114
Event Id:	4271
Confirmed Release:	05/04/1995
Event Status:	Implementing CAP
Contact Name:	Jennifer Strauss
Contact Phone:	303-318-8548
Contact Email:	Not reported
Latitude Degrees:	39.731824
Longitude Degrees:	-104.9359

Facility Id:	2114
Event Id:	7032
Confirmed Release:	11/20/1998
Event Status:	Closed
Contact Name:	Technical Assistance Line
Contact Phone:	303-318-8547
Contact Email:	Not reported
Latitude Degrees:	39.731824
Longitude Degrees:	-104.9359

LTANKS:

Facility ID:	2114
Name:	VA MEDICAL CENTER
Address:	1055 CLERMONT ST
City,State,Zip:	DENVER, CO 80220
Type:	Other/Unknown
Status:	Closed
Event ID:	7032
Release Date:	11/20/1998
Closed Date:	05/16/2001
Contact:	Technical Assistance Line
Phone:	303-318-8547
Email:	cdle_ops_public_records_center@state.co.us
URL:	https://opus.cdle.state.co.us/OIS2000/event.asp?h_id=7032

Facility ID:	2114
Name:	VA MEDICAL CENTER
Address:	1055 CLERMONT ST
City,State,Zip:	DENVER, CO 80220
Type:	Other/Unknown
Status:	Closed
Event ID:	7032
Release Date:	11/20/1998
Closed Date:	05/16/2001
Contact:	Technical Assistance Line
Phone:	303-318-8547
Email:	cdle_ops_public_records_center@state.co.us

VETERANS ADMINISTRATION MEDICAL CENTER (Continued) **U003401886**

URL: https://opus.cdle.state.co.us/OIS2000/event.asp?h_id=7032

Facility ID: 2114
Name: VA MEDICAL CENTER
Address: 1055 CLERMONT ST
City,State,Zip: DENVER, CO 80220
Type: Other/Unknown
Status: Closed
Event ID: 7032
Release Date: 11/20/1998
Closed Date: 05/16/2001
Contact: Technical Assistance Line
Phone: 303-318-8547
Email: cdle_ops_public_records_center@state.co.us
URL: https://opus.cdle.state.co.us/OIS2000/event.asp?h_id=7032

Facility ID: 2114
Name: VA MEDICAL CENTER
Address: 1055 CLERMONT ST
City,State,Zip: DENVER, CO 80220
Type: Other/Unknown
Status: Closed
Event ID: 7032
Release Date: 11/20/1998
Closed Date: 05/16/2001
Contact: Technical Assistance Line
Phone: 303-318-8547
Email: cdle_ops_public_records_center@state.co.us
URL: https://opus.cdle.state.co.us/OIS2000/event.asp?h_id=7032

Facility ID: 2114
Name: VETERANS ADMINISTRATION MEDICAL CENTER
Address: 1055 CLERMONT ST
City,State,Zip: DENVER, CO 80220
Type: Tier I
Status: Closed
Event ID: 4271
Release Date: 05/04/1995
Closed Date: 01/23/2020
Contact: Jennifer Strauss
Phone: 303-318-8548
Email: jennifer.strauss@state.co.us
URL: https://opus.cdle.state.co.us/OIS2000/event.asp?h_id=4271

Facility ID: 2114
Name: VETERANS ADMINISTRATION MEDICAL CENTER
Address: 1055 CLERMONT ST
City,State,Zip: DENVER, CO 80220
Type: Tier I
Status: Closed
Event ID: 4271
Release Date: 05/04/1995
Closed Date: 01/23/2020
Contact: Jennifer Strauss
Phone: 303-318-8548
Email: jennifer.strauss@state.co.us
URL: https://opus.cdle.state.co.us/OIS2000/event.asp?h_id=4271

VETERANS ADMINISTRATION MEDICAL CENTER (Continued) **U003401886**

Facility ID:	2114
Name:	VETERANS ADMINISTRATION MEDICAL CENTER
Address:	1055 CLERMONT ST
City,State,Zip:	DENVER, CO 80220
Type:	Tier I
Status:	Closed
Event ID:	4271
Release Date:	05/04/1995
Closed Date:	01/23/2020
Contact:	Jennifer Strauss
Phone:	303-318-8548
Email:	jennifer.strauss@state.co.us
URL:	https://opus.cdle.state.co.us/OIS2000/event.asp?h_id=4271

Facility ID:	2114
Name:	VETERANS ADMINISTRATION MEDICAL CENTER
Address:	1055 CLERMONT ST
City,State,Zip:	DENVER, CO 80220
Type:	Tier I
Status:	Closed
Event ID:	4271
Release Date:	05/04/1995
Closed Date:	01/23/2020
Contact:	Jennifer Strauss
Phone:	303-318-8548
Email:	jennifer.strauss@state.co.us
URL:	https://opus.cdle.state.co.us/OIS2000/event.asp?h_id=4271

Facility ID:	2114
Name:	VETERANS ADMINISTRATION MEDICAL CENTER
Address:	1055 CLERMONT ST
City,State,Zip:	DENVER, CO 80220
Type:	Other/Unknown
Status:	Closed
Event ID:	4266
Release Date:	09/26/1991
Closed Date:	04/26/2002
Contact:	Technical Assistance Line
Phone:	303-318-8547
Email:	cdle_ops_public_records_center@state.co.us
URL:	https://opus.cdle.state.co.us/OIS2000/event.asp?h_id=4266

Facility ID:	2114
Name:	VETERANS ADMINISTRATION MEDICAL CENTER
Address:	1055 CLERMONT ST
City,State,Zip:	DENVER, CO 80220
Type:	Other/Unknown
Status:	Closed
Event ID:	4266
Release Date:	09/26/1991
Closed Date:	04/26/2002
Contact:	Technical Assistance Line
Phone:	303-318-8547
Email:	cdle_ops_public_records_center@state.co.us
URL:	https://opus.cdle.state.co.us/OIS2000/event.asp?h_id=4266

Facility ID:	2114

VETERANS ADMINISTRATION MEDICAL CENTER (Continued) **U003401886**

Name:	VETERANS ADMINISTRATION MEDICAL CENTER
Address:	1055 CLERMONT ST
City,State,Zip:	DENVER, CO 80220
Type:	Other/Unknown
Status:	Closed
Event ID:	4266
Release Date:	09/26/1991
Closed Date:	04/26/2002
Contact:	Technical Assistance Line
Phone:	303-318-8547
Email:	cdle_ops_public_records_center@state.co.us
URL:	https://opus.cdle.state.co.us/OIS2000/event.asp?h_id=4266

Facility ID:	2114
Name:	VETERANS ADMINISTRATION MEDICAL CENTER
Address:	1055 CLERMONT ST
City,State,Zip:	DENVER, CO 80220
Type:	Other/Unknown
Status:	Closed
Event ID:	4266
Release Date:	09/26/1991
Closed Date:	04/26/2002
Contact:	Technical Assistance Line
Phone:	303-318-8547
Email:	cdle_ops_public_records_center@state.co.us
URL:	https://opus.cdle.state.co.us/OIS2000/event.asp?h_id=4266

UST:

Tank Tag:	2114-10
Substance:	Heating Oil
Name:	VETERANS ADMINISTRATION MEDICAL CENTER
Address:	1055 CLERMONT ST
City,State,Zip:	DENVER, CO 80220
Tank Tag:	2114-10
Substance:	Heating Oil
Facility ID:	2114
Owner Name:	VA Medical Center
Owner Address:	1055 Clermont St
Owner City:	Denver
Owner State:	CO
Owner Zip:	80220
Facility Type:	Emergency Generator
Facility Category:	Emergency Generator Only
Capacity:	20000
Date Closed:	Not reported
Tank Status:	Not Regulated
Date Tank Installed:	11/06/1998
Tank Age:	22
Tank Type:	UST
Latitude:	39.731824
Longitude:	-104.935953

Tank Tag:	2114-11
Substance:	Diesel - Dyed #2
Name:	VETERANS ADMINISTRATION MEDICAL CENTER
Address:	1055 CLERMONT ST
City,State,Zip:	DENVER, CO 80220

VETERANS ADMINISTRATION MEDICAL CENTER (Continued) **U003401886**

Tank Tag:	2114-11
Substance:	Diesel - Dyed #2
Facility ID:	2114
Owner Name:	VA Medical Center
Owner Address:	1055 Clermont St
Owner City:	Denver
Owner State:	CO
Owner Zip:	80220
Facility Type:	Emergency Generator
Facility Category:	Emergency Generator Only
Capacity:	20000
Date Closed:	Not reported
Tank Status:	Currently In Use
Date Tank Installed:	11/06/1998
Tank Age:	22
Tank Type:	UST
Latitude:	39.731824
Longitude:	-104.935953

Tank Tag:	2114-12
Substance:	Diesel - Dyed #2
Name:	VETERANS ADMINISTRATION MEDICAL CENTER
Address:	1055 CLERMONT ST
City,State,Zip:	DENVER, CO 80220
Tank Tag:	2114-12
Substance:	Diesel - Dyed #2
Facility ID:	2114
Owner Name:	VA Medical Center
Owner Address:	1055 Clermont St
Owner City:	Denver
Owner State:	CO
Owner Zip:	80220
Facility Type:	Emergency Generator
Facility Category:	Emergency Generator Only
Capacity:	4000
Date Closed:	Not reported
Tank Status:	Currently In Use
Date Tank Installed:	03/21/1995
Tank Age:	25
Tank Type:	UST
Latitude:	39.731824
Longitude:	-104.935953

Tank Tag:	2114-13
Substance:	Diesel - #2
Name:	VETERANS ADMINISTRATION MEDICAL CENTER
Address:	1055 CLERMONT ST
City,State,Zip:	DENVER, CO 80220
Tank Tag:	2114-13
Substance:	Diesel - #2
Facility ID:	2114
Owner Name:	VA Medical Center
Owner Address:	1055 Clermont St
Owner City:	Denver
Owner State:	CO
Owner Zip:	80220
Facility Type:	Emergency Generator

VETERANS ADMINISTRATION MEDICAL CENTER (Continued) **U003401886**

Facility Category:	Emergency Generator Only
Capacity:	500
Date Closed:	Not reported
Tank Status:	Currently In Use
Date Tank Installed:	03/21/1995
Tank Age:	25
Tank Type:	UST
Latitude:	39.731824
Longitude:	-104.935953

Tank Tag:	2114-8
Substance:	Heating Oil
Name:	VETERANS ADMINISTRATION MEDICAL CENTER
Address:	1055 CLERMONT ST
City,State,Zip:	DENVER, CO 80220
Tank Tag:	2114-8
Substance:	Heating Oil
Facility ID:	2114
Owner Name:	VA Medical Center
Owner Address:	1055 Clermont St
Owner City:	Denver
Owner State:	CO
Owner Zip:	80220
Facility Type:	Emergency Generator
Facility Category:	Emergency Generator Only
Capacity:	20000
Date Closed:	Not reported
Tank Status:	Not Regulated
Date Tank Installed:	11/06/1998
Tank Age:	22
Tank Type:	UST
Latitude:	39.731824
Longitude:	-104.935953

Tank Tag:	2114-9
Substance:	Heating Oil
Name:	VETERANS ADMINISTRATION MEDICAL CENTER
Address:	1055 CLERMONT ST
City,State,Zip:	DENVER, CO 80220
Tank Tag:	2114-9
Substance:	Heating Oil
Facility ID:	2114
Owner Name:	VA Medical Center
Owner Address:	1055 Clermont St
Owner City:	Denver
Owner State:	CO
Owner Zip:	80220
Facility Type:	Emergency Generator
Facility Category:	Emergency Generator Only
Capacity:	20000
Date Closed:	Not reported
Tank Status:	Not Regulated
Date Tank Installed:	11/06/1998
Tank Age:	22
Tank Type:	UST
Latitude:	39.731824
Longitude:	-104.935953

VETERANS ADMINISTRATION MEDICAL CENTER (Continued) **U003401886**

Tank Tag:	2114-1
Substance:	Heating Oil
Name:	VETERANS ADMINISTRATION MEDICAL CENTER
Address:	1055 CLERMONT ST
City,State,Zip:	DENVER, CO 80220
Tank Tag:	2114-1
Substance:	Heating Oil
Facility ID:	2114
Owner Name:	VA Medical Center
Owner Address:	1055 Clermont St
Owner City:	Denver
Owner State:	CO
Owner Zip:	80220
Facility Type:	Emergency Generator
Facility Category:	Emergency Generator Only
Capacity:	8000
Date Closed:	11/22/1998
Tank Status:	Permanently Closed
Date Tank Installed:	05/08/1975
Tank Age:	23
Tank Type:	UST
Latitude:	39.731824
Longitude:	-104.935953

Tank Tag:	2114-2
Substance:	Heating Oil
Name:	VETERANS ADMINISTRATION MEDICAL CENTER
Address:	1055 CLERMONT ST
City,State,Zip:	DENVER, CO 80220
Tank Tag:	2114-2
Substance:	Heating Oil
Facility ID:	2114
Owner Name:	VA Medical Center
Owner Address:	1055 Clermont St
Owner City:	Denver
Owner State:	CO
Owner Zip:	80220
Facility Type:	Emergency Generator
Facility Category:	Emergency Generator Only
Capacity:	1000
Date Closed:	04/12/1995
Tank Status:	Permanently Closed
Date Tank Installed:	05/08/1984
Tank Age:	11
Tank Type:	UST
Latitude:	39.731824
Longitude:	-104.935953

Tank Tag:	2114-3
Substance:	Heating Oil
Name:	VETERANS ADMINISTRATION MEDICAL CENTER
Address:	1055 CLERMONT ST
City,State,Zip:	DENVER, CO 80220
Tank Tag:	2114-3
Substance:	Heating Oil
Facility ID:	2114
Owner Name:	VA Medical Center

VETERANS ADMINISTRATION MEDICAL CENTER (Continued) **U003401886**

Owner Address:	1055 Clermont St
Owner City:	Denver
Owner State:	CO
Owner Zip:	80220
Facility Type:	Emergency Generator
Facility Category:	Emergency Generator Only
Capacity:	1000
Date Closed:	04/12/1995
Tank Status:	Permanently Closed
Date Tank Installed:	05/08/1982
Tank Age:	13
Tank Type:	UST
Latitude:	39.731824
Longitude:	-104.935953
Tank Tag:	2114-4
Substance:	Heating Oil
Name:	VETERANS ADMINISTRATION MEDICAL CENTER
Address:	1055 CLERMONT ST
City,State,Zip:	DENVER, CO 80220
Tank Tag:	2114-4
Substance:	Heating Oil
Facility ID:	2114
Owner Name:	VA Medical Center
Owner Address:	1055 Clermont St
Owner City:	Denver
Owner State:	CO
Owner Zip:	80220
Facility Type:	Emergency Generator
Facility Category:	Emergency Generator Only
Capacity:	1000
Date Closed:	04/12/1995
Tank Status:	Permanently Closed
Date Tank Installed:	05/08/1985
Tank Age:	10
Tank Type:	UST
Latitude:	39.731824
Longitude:	-104.935953
Tank Tag:	2114-6
Substance:	Gasoline
Name:	VETERANS ADMINISTRATION MEDICAL CENTER
Address:	1055 CLERMONT ST
City,State,Zip:	DENVER, CO 80220
Tank Tag:	2114-6
Substance:	Gasoline
Facility ID:	2114
Owner Name:	VA Medical Center
Owner Address:	1055 Clermont St
Owner City:	Denver
Owner State:	CO
Owner Zip:	80220
Facility Type:	Emergency Generator
Facility Category:	Emergency Generator Only
Capacity:	Not reported
Date Closed:	02/25/1995
Tank Status:	Permanently Closed

VETERANS ADMINISTRATION MEDICAL CENTER (Continued) **U003401886**

Date Tank Installed:	Not reported
Tank Age:	Not reported
Tank Type:	UST
Latitude:	39.731824
Longitude:	-104.935953

Tank Tag:	2114-7
Substance:	Diesel
Name:	VETERANS ADMINISTRATION MEDICAL CENTER
Address:	1055 CLERMONT ST
City,State,Zip:	DENVER, CO 80220
Tank Tag:	2114-7
Substance:	Diesel
Facility ID:	2114
Owner Name:	VA Medical Center
Owner Address:	1055 Clermont St
Owner City:	Denver
Owner State:	CO
Owner Zip:	80220
Facility Type:	Emergency Generator
Facility Category:	Emergency Generator Only
Capacity:	12000
Date Closed:	12/04/1998
Tank Status:	Permanently Closed
Date Tank Installed:	Not reported
Tank Age:	Not reported
Tank Type:	UST
Latitude:	39.731824
Longitude:	-104.935953

AST:

Name:	VETERANS ADMINISTRATION MEDICAL CENTER
Address:	1055 CLERMONT ST
City,State,Zip:	DENVER, CO 80220
Substance:	Diesel
Tank Tag:	2114-5
Facility ID:	2114
Owner Name:	VA Medical Center
Owner Address:	1055 Clermont St
Owner City:	Denver
Owner State:	CO
Owner Zip:	80220
Facility Type:	Emergency Generator
Facility Category:	Emergency Generator Only
Capacity:	500
Tank Status:	Not Regulated
Date Tank Installed:	05/08/1982
Date Closed:	Not reported
Tank Age:	38
Tank Type:	AST
Latitude:	39.731824
Longitude:	-104.935953

Name:	VETERANS ADMINISTRATION MEDICAL CENTER
Address:	1055 CLERMONT ST
City,State,Zip:	DENVER, CO 80220
Substance:	Diesel

VETERANS ADMINISTRATION MEDICAL CENTER (Continued) **U003401886**

Tank Tag:	2114-5
Facility ID:	2114
Owner Name:	VA Medical Center
Owner Address:	1055 Clermont St
Owner City:	Denver
Owner State:	CO
Owner Zip:	80220
Facility Type:	Emergency Generator
Facility Category:	Emergency Generator Only
Capacity:	500
Tank Status:	Not Regulated
Date Tank Installed:	05/08/1982
Date Closed:	Not reported
Tank Age:	Not reported
Tank Type:	AST
Latitude:	39.731824
Longitude:	-104.935953

A24
Target Property

1055 CLERMONT STREET
DENVER, CO 80220

CO SPILLS **S104300904**
CO ASBESTOS **N/A**

Site 24 of 24 in cluster A

Actual: 5327 ft.

CO ERNS:

Name:	Not reported
Address:	1055 CLERMONT STREET
City,State,Zip:	DENVER, CO 80220-
Lat/Long:	0 / 0
Date Entered:	05/24/1995
Time Entered:	12:16:11
Date Reported:	04/14/1995
Reported Time:	09:55:00
Report Taken By:	JONES, JANET
PRP EMail:	Not reported
NRC Number:	Not reported
PRP Name:	VA MEDICAL CENTER
PRP Contact:	JIM PROVINS
PRP Address:	1055 CLERMONT STREET
PRP City,St,Zip:	DENVER, CO 80220-
PRP County:	DENVER
PRP Phone:	303-399-8020-2166
Phone Extension:	Not reported
PRP Fax:	Not reported
Mile Post:	Not reported
Event Date:	04/14/1995
Event Time:	1899-12-30
Material Type:	HAZARDOUS
Material1:	PROPYLENE GLYCOL
Quantity1:	100
Unit1:	Gallons
Water Quantity:	0
Water Unit:	Not reported
Material2:	Not reported
Quantity2:	0
Unit2:	Not reported
Water Quantity2:	0
Water Unit2:	Not reported

(Continued) **S104300904**

Material3:	Not reported
Quantity3:	0
Unit3:	Not reported
Water Quantity3:	0
Water unit3:	Not reported
Source:	Fixed Facility
Source Type:	HOSPITAL
Cause:	Equipment Failure
Medium:	WATER
Waterway Affected:	SANITARY SEWER
Deaths:	0
Injuries:	0
Evacuation:	No
Evacuation Num:	0
Responders:	Not reported
Fixed Facility:	False
Land Impact:	False
Air Impact:	False
SurfWater Impact:	True
Grd Water Impact:	False
Action:	PRODUCT REMAINING ON THE FLOOR WAS ABSORBED WITH ABSORBAN MATERIALS.
Additional Info:	Not reported
Cause Info:	RUPTURED BOOT IN HEATING SYSTEM
Comments:	APPROXIMATELY 100 GALLONS OF PROPYLENE GLYCOL SPILLED ONTO A CEMENT FLOOR. ANEST 80 GALLONS WENT DOWN THE DRAIN. THE ABSORBANT MATERIALS WERE PLACED IN PLASTIC BAGS & WILL BE DISPOSED BY CONTRACTED WASTE CO. FLOOR WAS THEN MOPPED.
Notified:	Not reported
Responders:	CALLER ALSO TOLD HE MUST NOTIFY THE WASTEWATER TREATMENT PLANT.

CO ASBESTOS:

Year:	2004
Permit Number:	04DE2490N
Permit Date:	7/6/2004
Contractor:	A. C. M. Removal, Inc.
Project:	Not reported
Linear Ft:	Not reported
Square Ft:	2500
Project Type:	Asbestos Abatement Projects
Demo Number:	Not reported
Notice Date:	Not reported
Drums:	Not reported
Begin Date:	Not reported
End Date:	Not reported

B25 **DENVER ORTHOPEDIC SPECIALISTS** **RCRA NonGen / NLR** **1000886413**
ESE **4545 E 9TH AVE STE 210** **FINDS** **CO0000247460**
< 1/8 **DENVER, CO 80220** **ECHO**
0.031 mi.
163 ft. **Site 1 of 3 in cluster B**

Relative:
Higher

Actual:
5333 ft.

RCRA NonGen / NLR:

Date form received by agency:	1998-11-16 00:00:00.0
Facility name:	DENVER ORTHOPEDIC SPECIALISTS
Facility address:	4545 E 9TH AVE STE 210 ROSE MEDICAL PLAZA DENVER, CO 80220

DENVER ORTHOPEDIC SPECIALISTS (Continued) **1000886413**

EPA ID:	CO0000247460
Mailing address:	E 19TH AVE STE 5000 DENVER, CO 80218
Contact:	PATRICIA GEARY
Contact address:	1601 E 19TH AVE STE 5000 DENVER, CO 80218
Contact country:	US
Contact telephone:	303-839-5383
Contact email:	Not reported
EPA Region:	08
Classification:	Non-Generator
Description:	Handler: Non-Generators do not presently generate hazardous waste

Owner/Operator Summary:

Owner/operator name:	DENVER ORTHOPEDIC SPECIALISTS
Owner/operator address:	1601 E 19TH AVE STE 5000 DENVER, CO 80218
Owner/operator country:	US
Owner/operator telephone:	303-839-5383
Owner/operator email:	Not reported
Owner/operator fax:	Not reported
Owner/operator extension:	Not reported
Legal status:	Private
Owner/Operator Type:	Owner
Owner/Op start date:	1800-01-01 00:00:00.
Owner/Op end date:	Not reported

Handler Activities Summary:

U.S. importer of hazardous waste:	No
Mixed waste (haz. and radioactive):	No
Recycler of hazardous waste:	No
Transporter of hazardous waste:	No
Treater, storer or disposer of HW:	No
Underground injection activity:	No
On-site burner exemption:	No
Furnace exemption:	No
Used oil fuel burner:	No
Used oil processor:	No
User oil refiner:	No
Used oil fuel marketer to burner:	No
Used oil Specification marketer:	No
Used oil transfer facility:	No
Used oil transporter:	No

Hazardous Waste Summary:

. Waste code: D011
. Waste name: SILVER

Violation Status: No violations found

FINDS:
Registry ID: 110009556925

Click Here:

DENVER ORTHOPEDIC SPECIALISTS (Continued) **1000886413**

Environmental Interest/Information System:
RCRAInfo is a national information system that supports the Resource Conservation and Recovery Act (RCRA) program through the tracking of events and activities related to facilities that generate, transport, and treat, store, or dispose of hazardous waste. RCRAInfo allows RCRA program staff to track the notification, permit, compliance, and corrective action activities required under RCRA.

Click this hyperlink while viewing on your computer to access additional FINDS: detail in the EDR Site Report.

ECHO:

Envid:	1000886413
Registry ID:	110009556925
DFR URL:	http://echo.epa.gov/detailed-facility-report?fid=110009556925
Name:	DENVER ORTHOPEDIC SPECIALISTS
Address:	4545 E 9TH AVE STE 210
City,State,Zip:	DENVER, CO 80220

B26
ESE
< 1/8
0.058 mi.
304 ft.

Relative: Higher

Actual: 5333 ft.

ROSE MEDICAL CENTER
4567 E 9TH AVE
DENVER, CO 80220

Site 2 of 3 in cluster B

RCRA-SQG **1000197554**
CO LTANKS **COD076453356**
CO LAST
CO LUST
CO UST
CO AST
US AIRS
FINDS
ECHO
CO AIRS
CO ASBESTOS

RCRA-SQG:

Date form received by agency:	2010-08-26 00:00:00.0
Facility name:	ROSE MEDICAL CENTER
Facility address:	4567 E 9TH AVE DENVER, CO 80220
EPA ID:	COD076453356
Mailing address:	E 9TH ST DENVER, CO 80220
Contact:	CHIP JOHNSON
Contact address:	E 9TH ST DENVER, CO 80220
Contact country:	US
Contact telephone:	303-320-2797
Contact email:	Not reported
EPA Region:	08
Land type:	Other land type
Classification:	Small Small Quantity Generator
Description:	Handler: generates more than 100 and less than 1000 kg of hazardous waste during any calendar month and accumulates less than 6000 kg of hazardous waste at any time; or generates 100 kg or less of hazardous waste during any calendar month, and accumulates more than 1000 kg of hazardous waste at any time

Owner/Operator Summary:

Owner/operator name:	ROSE MEDICAL CENTER
Owner/operator address:	DATA NOT REQUESTED

ROSE MEDICAL CENTER (Continued) **1000197554**

DATA NOT REQUESTED, CO 99999
Owner/operator country: Not reported
Owner/operator telephone: 999-999-9999
Owner/operator email: Not reported
Owner/operator fax: Not reported
Owner/operator extension: Not reported
Legal status: Private
Owner/Operator Type: Owner
Owner/Op start date: 1800-02-02 00:00:00.
Owner/Op end date: Not reported

Owner/operator name: ROSE MEDICAL CENTER
Owner/operator address: E 9TH AVE
DENVER, CO 80220
Owner/operator country: US
Owner/operator telephone: 303-320-2797
Owner/operator email: Not reported
Owner/operator fax: Not reported
Owner/operator extension: Not reported
Legal status: Private
Owner/Operator Type: Operator
Owner/Op start date: 2010-08-26 00:00:00.
Owner/Op end date: Not reported

Handler Activities Summary:
U.S. importer of hazardous waste: No
Mixed waste (haz. and radioactive): No
Recycler of hazardous waste: No
Transporter of hazardous waste: No
Treater, storer or disposer of HW: No
Underground injection activity: No
On-site burner exemption: No
Furnace exemption: No
Used oil fuel burner: No
Used oil processor: No
User oil refiner: No
Used oil fuel marketer to burner: No
Used oil Specification marketer: No
Used oil transfer facility: No
Used oil transporter: No

Historical Generators:
Date form received by agency: 2004-08-09 00:00:00.0
Site name: ROSE MEDICAL CENTER
Classification: Small Quantity Generator

Date form received by agency: 1980-12-01 00:00:00.0
Site name: ROSE MEDICAL CENTER
Classification: Small Quantity Generator

Hazardous Waste Summary:

. Waste code: D001
. Waste name: IGNITABLE WASTE

. Waste code: U021

ROSE MEDICAL CENTER (Continued) **1000197554**

. Waste name: [1,1'-BIPHENYL]-4,4'-DIAMINE (OR) BENZIDINE

. Waste code: U108
. Waste name: 1,4-DIETHYLENEOXIDE (OR) 1,4-DIOXANE

. Waste code: U112
. Waste name: ACETIC ACID, ETHYL ESTER (I) (OR) ETHYL ACETATE (I)

. Waste code: U122
. Waste name: FORMALDEHYDE

. Waste code: U136
. Waste name: ARSINIC ACID, DIMETHYL- (OR) CACODYLIC ACID

. Waste code: U188
. Waste name: PHENOL

Facility Has Received Notices of Violations:
Regulation violated: Not reported
Area of violation: Generators - Pre-transport
Date violation determined: 2010-04-06 00:00:00.0
Date achieved compliance: 2010-05-01 00:00:00.0
Violation lead agency: State
Enforcement action: COMPLIANCE ADVISORY
Enforcement action date: 2010-04-06 00:00:00.0
Enf. disposition status: Not reported
Enf. disp. status date: Not reported
Enforcement lead agency: State
Proposed penalty amount: Not reported
Final penalty amount: Not reported
Paid penalty amount: Not reported

Regulation violated: SR - 262.34
Area of violation: Generators - Records/Reporting
Date violation determined: 1999-06-09 00:00:00.0
Date achieved compliance: 1999-06-09 00:00:00.0
Violation lead agency: State
Enforcement action: V3 Conversion Compliance Advisory
Enforcement action date: 1999-06-09 00:00:00.0
Enf. disposition status: Not reported
Enf. disp. status date: Not reported
Enforcement lead agency: State
Proposed penalty amount: Not reported
Final penalty amount: Not reported
Paid penalty amount: Not reported

Regulation violated: SR - 279
Area of violation: Used Oil - Generators
Date violation determined: 1999-06-09 00:00:00.0
Date achieved compliance: 1999-06-09 00:00:00.0
Violation lead agency: State
Enforcement action: V3 Conversion Compliance Advisory
Enforcement action date: 1999-06-09 00:00:00.0
Enf. disposition status: Not reported
Enf. disp. status date: Not reported
Enforcement lead agency: State
Proposed penalty amount: Not reported

ROSE MEDICAL CENTER (Continued) **1000197554**

Final penalty amount: Not reported
Paid penalty amount: Not reported

Regulation violated: SR - 262.4, 262.44
Area of violation: Generators - General
Date violation determined: 1999-05-09 00:00:00.0
Date achieved compliance: 1999-06-19 00:00:00.0
Violation lead agency: State
Enforcement action: V3 Conversion Compliance Advisory
Enforcement action date: 1999-06-09 00:00:00.0
Enf. disposition status: Not reported
Enf. disp. status date: Not reported
Enforcement lead agency: State
Proposed penalty amount: Not reported
Final penalty amount: Not reported
Paid penalty amount: Not reported

Evaluation Action Summary:
Evaluation date: 2019-07-08 00:00:00.0
Evaluation: FACILITY SELF DISCLOSURE
Area of violation: Not reported
Date achieved compliance: Not reported
Evaluation lead agency: State

Evaluation date: 2018-06-05 00:00:00.0
Evaluation: FACILITY SELF DISCLOSURE
Area of violation: Not reported
Date achieved compliance: Not reported
Evaluation lead agency: State

Evaluation date: 2018-05-14 00:00:00.0
Evaluation: FOCUSED COMPLIANCE INSPECTION
Area of violation: Not reported
Date achieved compliance: Not reported
Evaluation lead agency: State

Evaluation date: 2018-05-14 00:00:00.0
Evaluation: COMPLIANCE EVALUATION INSPECTION ON-SITE
Area of violation: Not reported
Date achieved compliance: Not reported
Evaluation lead agency: State

Evaluation date: 2017-06-15 00:00:00.0
Evaluation: FACILITY SELF DISCLOSURE
Area of violation: Not reported
Date achieved compliance: Not reported
Evaluation lead agency: State

Evaluation date: 2016-07-06 00:00:00.0
Evaluation: FACILITY SELF DISCLOSURE
Area of violation: Not reported
Date achieved compliance: Not reported
Evaluation lead agency: State

Evaluation date: 2015-06-02 00:00:00.0
Evaluation: FACILITY SELF DISCLOSURE
Area of violation: Not reported

ROSE MEDICAL CENTER (Continued) **1000197554**

Date achieved compliance: Not reported
Evaluation lead agency: State

Evaluation date: 2014-06-04 00:00:00.0
Evaluation: FACILITY SELF DISCLOSURE
Area of violation: Not reported
Date achieved compliance: Not reported
Evaluation lead agency: State

Evaluation date: 2013-06-03 00:00:00.0
Evaluation: FACILITY SELF DISCLOSURE
Area of violation: Not reported
Date achieved compliance: Not reported
Evaluation lead agency: State

Evaluation date: 2012-06-25 00:00:00.0
Evaluation: FACILITY SELF DISCLOSURE
Area of violation: Not reported
Date achieved compliance: Not reported
Evaluation lead agency: State

Evaluation date: 2011-07-25 00:00:00.0
Evaluation: FACILITY SELF DISCLOSURE
Area of violation: Not reported
Date achieved compliance: Not reported
Evaluation lead agency: State

Evaluation date: 2010-09-09 00:00:00.0
Evaluation: FACILITY SELF DISCLOSURE
Area of violation: Not reported
Date achieved compliance: Not reported
Evaluation lead agency: State

Evaluation date: 2010-08-09 00:00:00.0
Evaluation: FOCUSED COMPLIANCE INSPECTION
Area of violation: Not reported
Date achieved compliance: Not reported
Evaluation lead agency: State

Evaluation date: 2010-04-06 00:00:00.0
Evaluation: COMPLIANCE EVALUATION INSPECTION ON-SITE
Area of violation: Generators - Pre-transport
Date achieved compliance: 2010-05-01 00:00:00.0
Evaluation lead agency: State

Evaluation date: 2009-08-28 00:00:00.0
Evaluation: FACILITY SELF DISCLOSURE
Area of violation: Not reported
Date achieved compliance: Not reported
Evaluation lead agency: State

Evaluation date: 2008-08-08 00:00:00.0
Evaluation: FACILITY SELF DISCLOSURE
Area of violation: Not reported
Date achieved compliance: Not reported
Evaluation lead agency: State

ROSE MEDICAL CENTER (Continued) **1000197554**

Evaluation date:	1999-06-09 00:00:00.0
Evaluation:	COMPLIANCE EVALUATION INSPECTION ON-SITE
Area of violation:	Generators - General
Date achieved compliance:	1999-06-19 00:00:00.0
Evaluation lead agency:	State

Evaluation date:	1999-06-09 00:00:00.0
Evaluation:	COMPLIANCE EVALUATION INSPECTION ON-SITE
Area of violation:	Used Oil - Generators
Date achieved compliance:	1999-06-09 00:00:00.0
Evaluation lead agency:	State

Evaluation date:	1999-06-09 00:00:00.0
Evaluation:	COMPLIANCE EVALUATION INSPECTION ON-SITE
Area of violation:	Generators - Records/Reporting
Date achieved compliance:	1999-06-09 00:00:00.0
Evaluation lead agency:	State

LTANKS:

Facility ID:	6494
Name:	ROSE MEDICAL CENTER
Address:	4567 E 9TH AVE
City,State,Zip:	DENVER, CO 80220
Type:	Tier I
Status:	Closed
Event ID:	9558
Release Date:	07/22/2004
Closed Date:	01/06/2005
Contact:	Tim Kelley
Phone:	303-318-8544
Email:	tim.kelley@state.co.us
URL:	https://opus.cdle.state.co.us/OIS2000/event.asp?h_id=9558

Facility ID:	6494
Name:	ROSE MEDICAL CENTER
Address:	4567 E 9TH AVE
City,State,Zip:	DENVER, CO 80220
Type:	Tier I
Status:	Closed
Event ID:	9558
Release Date:	07/22/2004
Closed Date:	01/06/2005
Contact:	Tim Kelley
Phone:	303-318-8544
Email:	tim.kelley@state.co.us
URL:	https://opus.cdle.state.co.us/OIS2000/event.asp?h_id=9558

Facility ID:	6494
Name:	ROSE MEDICAL CENTER
Address:	4567 E 9TH AVE
City,State,Zip:	DENVER, CO 80220
Type:	Tier I
Status:	Closed
Event ID:	9558
Release Date:	07/22/2004
Closed Date:	01/06/2005
Contact:	Tim Kelley
Phone:	303-318-8544

ROSE MEDICAL CENTER (Continued) **1000197554**

Email: tim.kelley@state.co.us
URL: https://opus.cdle.state.co.us/OIS2000/event.asp?h_id=9558

Facility ID: 6494
Name: ROSE MEDICAL CENTER
Address: 4567 E 9TH AVE
City,State,Zip: DENVER, CO 80220
Type: Tier I
Status: Closed
Event ID: 6189
Release Date: 01/07/1998
Closed Date: 06/07/2000
Contact: Technical Assistance Line
Phone: 303-318-8547
Email: cdle_ops_public_records_center@state.co.us
URL: https://opus.cdle.state.co.us/OIS2000/event.asp?h_id=6189

Facility ID: 6494
Name: ROSE MEDICAL CENTER
Address: 4567 E 9TH AVE
City,State,Zip: DENVER, CO 80220
Type: Tier I
Status: Closed
Event ID: 6189
Release Date: 01/07/1998
Closed Date: 06/07/2000
Contact: Technical Assistance Line
Phone: 303-318-8547
Email: cdle_ops_public_records_center@state.co.us
URL: https://opus.cdle.state.co.us/OIS2000/event.asp?h_id=6189

Facility ID: 6494
Name: ROSE MEDICAL CENTER
Address: 4567 E 9TH AVE
City,State,Zip: DENVER, CO 80220
Type: Tier I
Status: Closed
Event ID: 6189
Release Date: 01/07/1998
Closed Date: 06/07/2000
Contact: Technical Assistance Line
Phone: 303-318-8547
Email: cdle_ops_public_records_center@state.co.us
URL: https://opus.cdle.state.co.us/OIS2000/event.asp?h_id=6189

LAST:
Facility Id: 6494
Event Id: 6189
Confirmed Release: 01/07/1998
Event Status: Closed
Contact Name: Technical Assistance Line
Contact Phone: 303-318-8547
Contact Email: Not reported
Latitude Degrees: 39.732447
Longitude Degrees: -104.9339

Facility Id: 6494

ROSE MEDICAL CENTER (Continued) **1000197554**

Event Id:	9558
Confirmed Release:	07/22/2004
Event Status:	Closed
Contact Name:	Tim Kelley
Contact Phone:	303-318-8544
Contact Email:	Not reported
Latitude Degrees:	39.732447
Longitude Degrees:	-104.9339

LUST:

Facility Id:	6494
Status:	**Closed**
Event ID:	9558
Confirmed Release:	07/22/2004
Contact Name:	Tim Kelley
Contact Phone:	303-318-8544
Contact Email:	Not reported
Latitude Degrees:	39.732447
Longitude Degrees:	-104.933973

Facility Id:	6494
Status:	**Closed**
Event ID:	6189
Confirmed Release:	01/07/1998
Contact Name:	Technical Assistance Line
Contact Phone:	303-318-8547
Contact Email:	Not reported
Latitude Degrees:	39.732447
Longitude Degrees:	-104.933973

Click here for COSTIS:

UST:

Tank Tag:	6494-7
Substance:	Diesel
Name:	ROSE MEDICAL CENTER
Address:	4567 E 9TH AVE
City,State,Zip:	DENVER, CO 80220
Tank Tag:	6494-7
Substance:	Diesel
Facility ID:	6494
Owner Name:	Rose Medical Center
Owner Address:	4567 E 9th Ave
Owner City:	Denver
Owner State:	CO
Owner Zip:	80220
Facility Type:	Emergency Generator
Facility Category:	Emergency Generator Only
Capacity:	15000
Date Closed:	Not reported
Tank Status:	Currently In Use
Date Tank Installed:	07/02/2004
Tank Age:	16
Tank Type:	UST
Latitude:	39.732447
Longitude:	-104.933973

ROSE MEDICAL CENTER (Continued) **1000197554**

Tank Tag:	6494-1
Substance:	Diesel
Name:	ROSE MEDICAL CENTER
Address:	4567 E 9TH AVE
City,State,Zip:	DENVER, CO 80220
Tank Tag:	6494-1
Substance:	Diesel
Facility ID:	6494
Owner Name:	Rose Medical Center
Owner Address:	4567 E 9th Ave
Owner City:	Denver
Owner State:	CO
Owner Zip:	80220
Facility Type:	Emergency Generator
Facility Category:	Emergency Generator Only
Capacity:	20000
Date Closed:	03/01/1998
Tank Status:	Permanently Closed
Date Tank Installed:	01/01/1966
Tank Age:	32
Tank Type:	UST
Latitude:	39.732447
Longitude:	-104.933973

Tank Tag:	6494-2
Substance:	Diesel
Name:	ROSE MEDICAL CENTER
Address:	4567 E 9TH AVE
City,State,Zip:	DENVER, CO 80220
Tank Tag:	6494-2
Substance:	Diesel
Facility ID:	6494
Owner Name:	Rose Medical Center
Owner Address:	4567 E 9th Ave
Owner City:	Denver
Owner State:	CO
Owner Zip:	80220
Facility Type:	Emergency Generator
Facility Category:	Emergency Generator Only
Capacity:	20000
Date Closed:	03/01/1998
Tank Status:	Permanently Closed
Date Tank Installed:	01/01/1975
Tank Age:	23
Tank Type:	UST
Latitude:	39.732447
Longitude:	-104.933973

Tank Tag:	6494-3
Substance:	Diesel
Name:	ROSE MEDICAL CENTER
Address:	4567 E 9TH AVE
City,State,Zip:	DENVER, CO 80220
Tank Tag:	6494-3
Substance:	Diesel
Facility ID:	6494
Owner Name:	Rose Medical Center

ROSE MEDICAL CENTER (Continued) **1000197554**

Owner Address:	4567 E 9th Ave
Owner City:	Denver
Owner State:	CO
Owner Zip:	80220
Facility Type:	Emergency Generator
Facility Category:	Emergency Generator Only
Capacity:	20000
Date Closed:	03/01/1998
Tank Status:	Permanently Closed
Date Tank Installed:	01/01/1975
Tank Age:	23
Tank Type:	UST
Latitude:	39.732447
Longitude:	-104.933973

Tank Tag:	6494-4
Substance:	Gasoline
Name:	ROSE MEDICAL CENTER
Address:	4567 E 9TH AVE
City,State,Zip:	DENVER, CO 80220
Tank Tag:	6494-4
Substance:	Gasoline
Facility ID:	6494
Owner Name:	Rose Medical Center
Owner Address:	4567 E 9th Ave
Owner City:	Denver
Owner State:	CO
Owner Zip:	80220
Facility Type:	Emergency Generator
Facility Category:	Emergency Generator Only
Capacity:	7500
Date Closed:	01/01/1990
Tank Status:	Permanently Closed
Date Tank Installed:	01/01/1962
Tank Age:	28
Tank Type:	UST
Latitude:	39.732447
Longitude:	-104.933973

Tank Tag:	6494-5
Substance:	Gasoline
Name:	ROSE MEDICAL CENTER
Address:	4567 E 9TH AVE
City,State,Zip:	DENVER, CO 80220
Tank Tag:	6494-5
Substance:	Gasoline
Facility ID:	6494
Owner Name:	Rose Medical Center
Owner Address:	4567 E 9th Ave
Owner City:	Denver
Owner State:	CO
Owner Zip:	80220
Facility Type:	Emergency Generator
Facility Category:	Emergency Generator Only
Capacity:	7500
Date Closed:	01/01/1990
Tank Status:	Permanently Closed

ROSE MEDICAL CENTER (Continued) **1000197554**

Date Tank Installed:	01/01/1962
Tank Age:	28
Tank Type:	UST
Latitude:	39.732447
Longitude:	-104.933973
Tank Tag:	6494-6
Substance:	Heating Oil
Name:	ROSE MEDICAL CENTER
Address:	4567 E 9TH AVE
City,State,Zip:	DENVER, CO 80220
Tank Tag:	6494-6
Substance:	Heating Oil
Facility ID:	6494
Owner Name:	Rose Medical Center
Owner Address:	4567 E 9th Ave
Owner City:	Denver
Owner State:	CO
Owner Zip:	80220
Facility Type:	Emergency Generator
Facility Category:	Emergency Generator Only
Capacity:	15000
Date Closed:	07/07/2004
Tank Status:	Permanently Closed
Date Tank Installed:	03/01/1998
Tank Age:	6
Tank Type:	UST
Latitude:	39.732447
Longitude:	-104.933973

AST:

Name:	ROSE MEDICAL CENTER
Address:	4567 E 9TH AVE
City,State,Zip:	DENVER, CO 80220
Substance:	Diesel
Tank Tag:	6494-8
Facility ID:	6494
Owner Name:	Rose Medical Center
Owner Address:	4567 E 9th Ave
Owner City:	Denver
Owner State:	CO
Owner Zip:	80220
Facility Type:	Emergency Generator
Facility Category:	Emergency Generator Only
Capacity:	1000
Tank Status:	Currently In Use
Date Tank Installed:	09/01/1991
Date Closed:	Not reported
Tank Age:	Not reported
Tank Type:	AST
Latitude:	39.732447
Longitude:	-104.933973
Name:	ROSE MEDICAL CENTER
Address:	4567 E 9TH AVE
City,State,Zip:	DENVER, CO 80220
Substance:	Diesel

ROSE MEDICAL CENTER (Continued) **1000197554**

Tank Tag:	6494-8
Facility ID:	6494
Owner Name:	Rose Medical Center
Owner Address:	4567 E 9th Ave
Owner City:	Denver
Owner State:	CO
Owner Zip:	80220
Facility Type:	Emergency Generator
Facility Category:	Emergency Generator Only
Capacity:	1000
Tank Status:	Currently In Use
Date Tank Installed:	09/01/1991
Date Closed:	Not reported
Tank Age:	29
Tank Type:	AST
Latitude:	39.732447
Longitude:	-104.933973

US AIRS (AFS):

Envid:	1000197554
Region Code:	08
County Code:	CO031
Programmatic ID:	AIR CO0000000803100038
Facility Registry ID:	110001427634
D and B Number:	Not reported
Facility Site Name:	ROSE MEDICAL CENTER
Primary SIC Code:	8062
NAICS Code:	622110
Default Air Classification Code:	SMI
Facility Type of Ownership Code:	NON
Air CMS Category Code:	Not reported
HPV Status:	Not reported

US AIRS (AFS):

Region Code:	08
Programmatic ID:	AIR CO0000000803100038
Facility Registry ID:	110001427634
Air Operating Status Code:	OPR
Default Air Classification Code:	SMI
Air Program:	New Source Performance Standards
Activity Date:	2016-06-08 00:00:00
Activity Status Date:	2015-07-09 13:52:32
Activity Group:	Compliance Monitoring
Activity Type:	Inspection/Evaluation
Activity Status:	Active

Region Code:	08
Programmatic ID:	AIR CO0000000803100038
Facility Registry ID:	110001427634
Air Operating Status Code:	OPR
Default Air Classification Code:	SMI
Air Program:	New Source Performance Standards
Activity Date:	2001-09-18 00:00:00
Activity Status Date:	Not reported
Activity Group:	Compliance Monitoring
Activity Type:	Inspection/Evaluation
Activity Status:	Not reported

ROSE MEDICAL CENTER (Continued) **1000197554**

Region Code:	08
Programmatic ID:	AIR CO0000000803100038
Facility Registry ID:	110001427634
Air Operating Status Code:	OPR
Default Air Classification Code:	SMI
Air Program:	New Source Performance Standards
Activity Date:	2004-09-07 00:00:00
Activity Status Date:	Not reported
Activity Group:	Compliance Monitoring
Activity Type:	Inspection/Evaluation
Activity Status:	Not reported

Region Code:	08
Programmatic ID:	AIR CO0000000803100038
Facility Registry ID:	110001427634
Air Operating Status Code:	OPR
Default Air Classification Code:	SMI
Air Program:	New Source Performance Standards
Activity Date:	2007-12-19 00:00:00
Activity Status Date:	Not reported
Activity Group:	Compliance Monitoring
Activity Type:	Inspection/Evaluation
Activity Status:	Not reported

Region Code:	08
Programmatic ID:	AIR CO0000000803100038
Facility Registry ID:	110001427634
Air Operating Status Code:	OPR
Default Air Classification Code:	SMI
Air Program:	New Source Performance Standards
Activity Date:	2010-12-16 00:00:00
Activity Status Date:	Not reported
Activity Group:	Compliance Monitoring
Activity Type:	Inspection/Evaluation
Activity Status:	Not reported

Region Code:	08
Programmatic ID:	AIR CO0000000803100038
Facility Registry ID:	110001427634
Air Operating Status Code:	OPR
Default Air Classification Code:	SMI
Air Program:	New Source Performance Standards
Activity Date:	2013-08-07 00:00:00
Activity Status Date:	Not reported
Activity Group:	Compliance Monitoring
Activity Type:	Inspection/Evaluation
Activity Status:	Not reported

Region Code:	08
Programmatic ID:	AIR CO0000000803100038
Facility Registry ID:	110001427634
Air Operating Status Code:	OPR
Default Air Classification Code:	SMI
Air Program:	State Implementation Plan for National Primary and Secondary Ambient Air Quality Standards
Activity Date:	2016-06-08 00:00:00
Activity Status Date:	2015-07-09 13:52:32
Activity Group:	Compliance Monitoring

ROSE MEDICAL CENTER (Continued) **1000197554**

Activity Type: Inspection/Evaluation
Activity Status: Active

Region Code: 08
Programmatic ID: AIR CO0000000803100038
Facility Registry ID: 110001427634
Air Operating Status Code: OPR
Default Air Classification Code: SMI
Air Program: State Implementation Plan for National Primary and Secondary Ambient Air Quality Standards
Activity Date: 1992-06-04 00:00:00
Activity Status Date: Not reported
Activity Group: Compliance Monitoring
Activity Type: Inspection/Evaluation
Activity Status: Not reported

Region Code: 08
Programmatic ID: AIR CO0000000803100038
Facility Registry ID: 110001427634
Air Operating Status Code: OPR
Default Air Classification Code: SMI
Air Program: State Implementation Plan for National Primary and Secondary Ambient Air Quality Standards
Activity Date: 1993-05-06 00:00:00
Activity Status Date: Not reported
Activity Group: Compliance Monitoring
Activity Type: Inspection/Evaluation
Activity Status: Not reported

Region Code: 08
Programmatic ID: AIR CO0000000803100038
Facility Registry ID: 110001427634
Air Operating Status Code: OPR
Default Air Classification Code: SMI
Air Program: State Implementation Plan for National Primary and Secondary Ambient Air Quality Standards
Activity Date: 1995-08-22 00:00:00
Activity Status Date: Not reported
Activity Group: Compliance Monitoring
Activity Type: Inspection/Evaluation
Activity Status: Not reported

Region Code: 08
Programmatic ID: AIR CO0000000803100038
Facility Registry ID: 110001427634
Air Operating Status Code: OPR
Default Air Classification Code: SMI
Air Program: State Implementation Plan for National Primary and Secondary Ambient Air Quality Standards
Activity Date: 1996-11-26 00:00:00
Activity Status Date: Not reported
Activity Group: Compliance Monitoring
Activity Type: Inspection/Evaluation
Activity Status: Not reported

Region Code: 08
Programmatic ID: AIR CO0000000803100038
Facility Registry ID: 110001427634
Air Operating Status Code: OPR
Default Air Classification Code: SMI
Air Program: State Implementation Plan for National Primary and Secondary Ambient Air Quality Standards

ROSE MEDICAL CENTER (Continued) **1000197554**

Activity Date:	1998-10-15 00:00:00
Activity Status Date:	Not reported
Activity Group:	Compliance Monitoring
Activity Type:	Inspection/Evaluation
Activity Status:	Not reported

Region Code:	08
Programmatic ID:	AIR CO0000000803100038
Facility Registry ID:	110001427634
Air Operating Status Code:	OPR
Default Air Classification Code:	SMI
Air Program:	State Implementation Plan for National Primary and Secondary Ambient Air Quality Standards
Activity Date:	2001-09-18 00:00:00
Activity Status Date:	Not reported
Activity Group:	Compliance Monitoring
Activity Type:	Inspection/Evaluation
Activity Status:	Not reported

Region Code:	08
Programmatic ID:	AIR CO0000000803100038
Facility Registry ID:	110001427634
Air Operating Status Code:	OPR
Default Air Classification Code:	SMI
Air Program:	State Implementation Plan for National Primary and Secondary Ambient Air Quality Standards
Activity Date:	2004-09-07 00:00:00
Activity Status Date:	Not reported
Activity Group:	Compliance Monitoring
Activity Type:	Inspection/Evaluation
Activity Status:	Not reported

Region Code:	08
Programmatic ID:	AIR CO0000000803100038
Facility Registry ID:	110001427634
Air Operating Status Code:	OPR
Default Air Classification Code:	SMI
Air Program:	State Implementation Plan for National Primary and Secondary Ambient Air Quality Standards
Activity Date:	2007-12-19 00:00:00
Activity Status Date:	Not reported
Activity Group:	Compliance Monitoring
Activity Type:	Inspection/Evaluation
Activity Status:	Not reported

Region Code:	08
Programmatic ID:	AIR CO0000000803100038
Facility Registry ID:	110001427634
Air Operating Status Code:	OPR
Default Air Classification Code:	SMI
Air Program:	State Implementation Plan for National Primary and Secondary Ambient Air Quality Standards
Activity Date:	2010-12-16 00:00:00
Activity Status Date:	Not reported
Activity Group:	Compliance Monitoring
Activity Type:	Inspection/Evaluation
Activity Status:	Not reported

Region Code:	08
Programmatic ID:	AIR CO0000000803100038
Facility Registry ID:	110001427634

ROSE MEDICAL CENTER (Continued) **1000197554**

Air Operating Status Code:	OPR
Default Air Classification Code:	SMI
Air Program:	State Implementation Plan for National Primary and Secondary Ambient Air Quality Standards
Activity Date:	2013-08-07 00:00:00
Activity Status Date:	Not reported
Activity Group:	Compliance Monitoring
Activity Type:	Inspection/Evaluation
Activity Status:	Not reported

FINDS:
Registry ID: 110001427634

Click Here:

Environmental Interest/Information System:
AFS (Aerometric Information Retrieval System (AIRS) Facility Subsystem) replaces the former Compliance Data System (CDS), the National Emission Data System (NEDS), and the Storage and Retrieval of Aerometric Data (SAROAD). AIRS is the national repository for information concerning airborne pollution in the United States. AFS is used to track emissions and compliance data from industrial plants. AFS data are utilized by states to prepare State Implementation Plans to comply with regulatory programs and by EPA as an input for the estimation of total national emissions. AFS is undergoing a major redesign to support facility operating permits required under Title V of the Clean Air Act.
AIR SYNTHETIC MINOR
RCRAInfo is a national information system that supports the Resource Conservation and Recovery Act (RCRA) program through the tracking of events and activities related to facilities that generate, transport, and treat, store, or dispose of hazardous waste. RCRAInfo allows RCRA program staff to track the notification, permit, compliance, and corrective action activities required under RCRA.
US National Pollutant Discharge Elimination System (NPDES) module of the Compliance Information System (ICIS) tracks surface water permits issued under the Clean Water Act. Under NPDES, all facilities that discharge pollutants from any point source into waters of the United States are required to obtain a permit. The permit will likely contain limits on what can be discharged, impose monitoring and reporting requirements, and include other provisions to ensure that the discharge does not adversely affect water quality.
AIR MINOR

Click this hyperlink while viewing on your computer to access additional FINDS: detail in the EDR Site Report.

ECHO:

Envid:	1000197554
Registry ID:	110001427634
DFR URL:	http://echo.epa.gov/detailed-facility-report?fid=110001427634
Name:	ROSE MEDICAL CENTER - HOSPITAL
Address:	4567 E 9TH AVE
City,State,Zip:	DENVER, CO 80220

CO AIRS:
Name: ROSE MEDICAL CENTER - HOSPITAL

ROSE MEDICAL CENTER (Continued) **1000197554**

Address:	4567 E 9TH AVE
City,State,Zip:	DENVER, CO 80220
County/Plant ID:	031-0038
Contact Person:	KC WORTHAM
Contact Phone:	(303)320-2648
Latitude:	394354.97
Longitude:	1045602.76
SIC Primary:	8062
NAICS Primary:	622110
Unique Emmission Unit ID:	001
Construction Permit Number:	Not reported
Emission Unit Description:	3 BOILERS/ #2 FUEL OIL
Full Pollutant Name:	CARBON MONOXIDE
Site-wide Estimated Emissions:	2.2095740
Site-wide Estimated Emissions Units:	Tons Per Year

Name:	ROSE MEDICAL CENTER - HOSPITAL
Address:	4567 E 9TH AVE
City,State,Zip:	DENVER, CO 80220
County/Plant ID:	031-0038
Contact Person:	KC WORTHAM
Contact Phone:	(303)320-2648
Latitude:	394354.97
Longitude:	1045602.76
SIC Primary:	8062
NAICS Primary:	622110
Unique Emmission Unit ID:	001
Construction Permit Number:	Not reported
Emission Unit Description:	3 BOILERS/ #2 FUEL OIL
Full Pollutant Name:	CHLOROFLUOROCARBONS
Site-wide Estimated Emissions:	0.0000000
Site-wide Estimated Emissions Units:	Tons Per Year

Name:	ROSE MEDICAL CENTER - HOSPITAL
Address:	4567 E 9TH AVE
City,State,Zip:	DENVER, CO 80220
County/Plant ID:	031-0038
Contact Person:	KC WORTHAM
Contact Phone:	(303)320-2648
Latitude:	394354.97
Longitude:	1045602.76
SIC Primary:	8062
NAICS Primary:	622110
Unique Emmission Unit ID:	001
Construction Permit Number:	Not reported
Emission Unit Description:	3 BOILERS/ #2 FUEL OIL
Full Pollutant Name:	ETHYLENE OXIDE
Site-wide Estimated Emissions:	0.0000000
Site-wide Estimated Emissions Units:	Tons Per Year

Name:	ROSE MEDICAL CENTER - HOSPITAL
Address:	4567 E 9TH AVE
City,State,Zip:	DENVER, CO 80220
County/Plant ID:	031-0038
Contact Person:	KC WORTHAM
Contact Phone:	(303)320-2648
Latitude:	394354.97

ROSE MEDICAL CENTER (Continued) **1000197554**

Longitude:	1045602.76
SIC Primary:	8062
NAICS Primary:	622110
Unique Emmission Unit ID:	001
Construction Permit Number:	Not reported
Emission Unit Description:	3 BOILERS/ #2 FUEL OIL
Full Pollutant Name:	NITROGEN OXIDES
Site-wide Estimated Emissions:	15.2837030
Site-wide Estimated Emissions Units:	Tons Per Year

Name:	ROSE MEDICAL CENTER - HOSPITAL
Address:	4567 E 9TH AVE
City,State,Zip:	DENVER, CO 80220
County/Plant ID:	031-0038
Contact Person:	KC WORTHAM
Contact Phone:	(303)320-2648
Latitude:	394354.97
Longitude:	1045602.76
SIC Primary:	8062
NAICS Primary:	622110
Unique Emmission Unit ID:	001
Construction Permit Number:	Not reported
Emission Unit Description:	3 BOILERS/ #2 FUEL OIL
Full Pollutant Name:	PARTICULATE MATTER < 10 UM
Site-wide Estimated Emissions:	0.6621180
Site-wide Estimated Emissions Units:	Tons Per Year

Name:	ROSE MEDICAL CENTER - HOSPITAL
Address:	4567 E 9TH AVE
City,State,Zip:	DENVER, CO 80220
County/Plant ID:	031-0038
Contact Person:	KC WORTHAM
Contact Phone:	(303)320-2648
Latitude:	394354.97
Longitude:	1045602.76
SIC Primary:	8062
NAICS Primary:	622110
Unique Emmission Unit ID:	001
Construction Permit Number:	Not reported
Emission Unit Description:	3 BOILERS/ #2 FUEL OIL
Full Pollutant Name:	PARTICULATE MATTER < 2.5 UM
Site-wide Estimated Emissions:	0.6412380
Site-wide Estimated Emissions Units:	Tons Per Year

Name:	ROSE MEDICAL CENTER - HOSPITAL
Address:	4567 E 9TH AVE
City,State,Zip:	DENVER, CO 80220
County/Plant ID:	031-0038
Contact Person:	KC WORTHAM
Contact Phone:	(303)320-2648
Latitude:	394354.97
Longitude:	1045602.76
SIC Primary:	8062
NAICS Primary:	622110
Unique Emmission Unit ID:	001
Construction Permit Number:	Not reported
Emission Unit Description:	3 BOILERS/ #2 FUEL OIL

ROSE MEDICAL CENTER (Continued) **1000197554**

Full Pollutant Name: SULFUR DIOXIDE
Site-wide Estimated Emissions: 1.9738220
Site-wide Estimated Emissions Units: Tons Per Year

Name: ROSE MEDICAL CENTER - HOSPITAL
Address: 4567 E 9TH AVE
City,State,Zip: DENVER, CO 80220
County/Plant ID: 031-0038
Contact Person: KC WORTHAM
Contact Phone: (303)320-2648
Latitude: 394354.97
Longitude: 1045602.76
SIC Primary: 8062
NAICS Primary: 622110
Unique Emmission Unit ID: 001
Construction Permit Number: Not reported
Emission Unit Description: 3 BOILERS/ #2 FUEL OIL
Full Pollutant Name: TOTAL PARTICULATE MATTER
Site-wide Estimated Emissions: 0.6694180
Site-wide Estimated Emissions Units: Tons Per Year

Name: ROSE MEDICAL CENTER - HOSPITAL
Address: 4567 E 9TH AVE
City,State,Zip: DENVER, CO 80220
County/Plant ID: 031-0038
Contact Person: KC WORTHAM
Contact Phone: (303)320-2648
Latitude: 394354.97
Longitude: 1045602.76
SIC Primary: 8062
NAICS Primary: 622110
Unique Emmission Unit ID: 001
Construction Permit Number: Not reported
Emission Unit Description: 3 BOILERS/ #2 FUEL OIL
Full Pollutant Name: VOLATILE ORGANIC COMPOUNDS
Site-wide Estimated Emissions: 1.8538170
Site-wide Estimated Emissions Units: Tons Per Year

Name: ROSE MEDICAL CENTER - HOSPITAL
Address: 4567 E 9TH AVE
City,State,Zip: DENVER, CO 80220
County/Plant ID: 031-0038
Contact Person: KC WORTHAM
Contact Phone: (303)320-2648
Latitude: 394354.97
Longitude: 1045602.76
SIC Primary: 8062
NAICS Primary: 622110
Unique Emmission Unit ID: 002
Construction Permit Number: 92DE1244.CN
Emission Unit Description: 4 EMERGENCY GENERATORS
Full Pollutant Name: CARBON MONOXIDE
Site-wide Estimated Emissions: 2.2095740
Site-wide Estimated Emissions Units: Tons Per Year

Click this hyperlink while viewing on your computer to access
71 additional CO AIRS: record(s) in the EDR Site Report.

ROSE MEDICAL CENTER (Continued) **1000197554**

CO ASBESTOS:

Year:	2011
Permit Number:	11DE4467A
Permit Date:	11/21/2011
Contractor:	Environmental Demolition Inc.
Project:	30
Linear Ft:	Not reported
Square Ft:	31034
Project Type:	Asbestos Abatement
Demo Number:	Not reported
Notice Date:	Not reported
Drums:	Not reported
Begin Date:	Not reported
End Date:	Not reported

Year:	2011
Permit Number:	11DE4467A-01
Permit Date:	11/21/2011
Contractor:	Environmental Demolition Inc.
Project:	30
Linear Ft:	Not reported
Square Ft:	9120
Project Type:	Asbestos Abatement
Demo Number:	Not reported
Notice Date:	Not reported
Drums:	Not reported
Begin Date:	Not reported
End Date:	Not reported

Year:	2011
Permit Number:	11DE4467A-02
Permit Date:	12/21/2011
Contractor:	Environmental Demolition Inc.
Project:	30
Linear Ft:	Not reported
Square Ft:	5232
Project Type:	Asbestos Abatement
Demo Number:	Not reported
Notice Date:	Not reported
Drums:	Not reported
Begin Date:	Not reported
End Date:	Not reported

Year:	2015
Permit Number:	15DE3946A
Permit Date:	07/23/2015
Contractor:	Risk Removal, Inc.
Project:	30
Linear Ft:	Not reported
Square Ft:	7,366
Project Type:	Colorado Asbestos Abatement Projects
Demo Number:	Not reported
Notice Date:	Not reported
Drums:	Not reported
Begin Date:	07/23/2015
End Date:	Not reported

ROSE MEDICAL CENTER (Continued) **1000197554**

Year: 2015
Permit Number: 15DE3946A-01
Permit Date: 07/23/2015
Contractor: Risk Removal, Inc.
Project: 30
Linear Ft: Not reported
Square Ft: 679
Project Type: Colorado Asbestos Abatement Projects
Demo Number: Not reported
Notice Date: Not reported
Drums: Not reported
Begin Date: 07/23/2015
End Date: Not reported

Year: 2015
Permit Number: 15DE3946A-02
Permit Date: 07/23/2015
Contractor: Risk Removal, Inc.
Project: 30
Linear Ft: Not reported
Square Ft: 2,043
Project Type: Colorado Asbestos Abatement Projects
Demo Number: Not reported
Notice Date: Not reported
Drums: Not reported
Begin Date: 07/23/2015
End Date: Not reported

Year: 2015
Permit Number: 15DE3946A-03
Permit Date: 07/23/2015
Contractor: Risk Removal, Inc.
Project: 30
Linear Ft: Not reported
Square Ft: 678
Project Type: Colorado Asbestos Abatement Projects
Demo Number: Not reported
Notice Date: Not reported
Drums: Not reported
Begin Date: 07/23/2015
End Date: Not reported

Year: 2015
Permit Number: 15DE3946A-04
Permit Date: 07/23/2015
Contractor: Risk Removal, Inc.
Project: 30
Linear Ft: Not reported
Square Ft: 1,585
Project Type: Colorado Asbestos Abatement Projects
Demo Number: Not reported
Notice Date: Not reported
Drums: Not reported
Begin Date: 07/23/2015
End Date: Not reported

Year: 2015

ROSE MEDICAL CENTER (Continued) **1000197554**

Permit Number: 15DE3946A-05
Permit Date: 07/23/2015
Contractor: Risk Removal, Inc.
Project: 30
Linear Ft: Not reported
Square Ft: 1,955
Project Type: Colorado Asbestos Abatement Projects
Demo Number: Not reported
Notice Date: Not reported
Drums: Not reported
Begin Date: 07/23/2015
End Date: Not reported

Year: 2015
Permit Number: 15DE3946A-06
Permit Date: 07/23/2015
Contractor: Risk Removal, Inc.
Project: 30
Linear Ft: Not reported
Square Ft: 426
Project Type: Colorado Asbestos Abatement Projects
Demo Number: Not reported
Notice Date: Not reported
Drums: Not reported
Begin Date: 07/23/2015
End Date: Not reported

Year: 2011
Permit Number: 11DE4316A
Permit Date: 11/15/2011
Contractor: Hudspeth & Associates, Inc
Project: 30
Linear Ft: Not reported
Square Ft: 45260
Project Type: Asbestos Abatement
Demo Number: Not reported
Notice Date: Not reported
Drums: Not reported
Begin Date: Not reported
End Date: Not reported

Year: 2015
Permit Number: 15DE3946A
Permit Date: 07/23/2015
Contractor: Risk Removal, Inc.
Project: 30
Linear Ft: Not reported
Square Ft: 7366
Project Type: Colorado Asbestos Abatement Projects
Demo Number: Not reported
Notice Date: Not reported
Drums: Not reported
Begin Date: 07/23/2015
End Date: Not reported

Year: 2015
Permit Number: 15DE3946A-01

ROSE MEDICAL CENTER (Continued) **1000197554**

Permit Date: 07/23/2015
Contractor: Risk Removal, Inc.
Project: 30
Linear Ft: Not reported
Square Ft: 679
Project Type: Colorado Asbestos Abatement Projects
Demo Number: Not reported
Notice Date: Not reported
Drums: Not reported
Begin Date: 07/23/2015
End Date: Not reported

Year: 2015
Permit Number: 15DE3946A-02
Permit Date: 07/23/2015
Contractor: Risk Removal, Inc.
Project: 30
Linear Ft: Not reported
Square Ft: 2043
Project Type: Colorado Asbestos Abatement Projects
Demo Number: Not reported
Notice Date: Not reported
Drums: Not reported
Begin Date: 07/23/2015
End Date: Not reported

Year: 2015
Permit Number: 15DE3946A-03
Permit Date: 07/23/2015
Contractor: Risk Removal, Inc.
Project: 30
Linear Ft: Not reported
Square Ft: 678
Project Type: Colorado Asbestos Abatement Projects
Demo Number: Not reported
Notice Date: Not reported
Drums: Not reported
Begin Date: 07/23/2015
End Date: Not reported

Year: 2015
Permit Number: 15DE3946A-04
Permit Date: 07/23/2015
Contractor: Risk Removal, Inc.
Project: 30
Linear Ft: Not reported
Square Ft: 1585
Project Type: Colorado Asbestos Abatement Projects
Demo Number: Not reported
Notice Date: Not reported
Drums: Not reported
Begin Date: 07/23/2015
End Date: Not reported

Year: 2015
Permit Number: 15DE3946A-05
Permit Date: 07/23/2015

ROSE MEDICAL CENTER (Continued) **1000197554**

Contractor: Risk Removal, Inc.
Project: 30
Linear Ft: Not reported
Square Ft: 1955
Project Type: Colorado Asbestos Abatement Projects
Demo Number: Not reported
Notice Date: Not reported
Drums: Not reported
Begin Date: 07/23/2015
End Date: Not reported

Year: 2015
Permit Number: 15DE3946A-06
Permit Date: 07/23/2015
Contractor: Risk Removal, Inc.
Project: 30
Linear Ft: Not reported
Square Ft: 426
Project Type: Colorado Asbestos Abatement Projects
Demo Number: Not reported
Notice Date: Not reported
Drums: Not reported
Begin Date: 07/23/2015
End Date: Not reported

Year: 2012
Permit Number: 12DE4708N
Permit Date: 11/22/2012
Contractor: Environmental Demolition Inc.
Project: Not reported
Linear Ft: Not reported
Square Ft: 1200
Project Type: Current Asbestos
Demo Number: Not reported
Notice Date: Not reported
Drums: Not reported
Begin Date: Not reported
End Date: Not reported

Year: 2007
Permit Number: 07DE4180A
Permit Date: 10/1/2007
Contractor: C J Bailey Environmental, LLC
Project: 90
Linear Ft: Not reported
Square Ft: 1800
Project Type: Current Asbestos
Demo Number: Not reported
Notice Date: Not reported
Drums: Not reported
Begin Date: 10/1/2007
End Date: 1/1/2008

Year: 2015
Permit Number: 15DE2342A
Permit Date: 05/14/2015
Contractor: Engineered Demolition, Inc.

ROSE MEDICAL CENTER (Continued) **1000197554**

Project:	90
Linear Ft:	500
Square Ft:	16000
Project Type:	Colorado Asbestos Abatement Projects
Demo Number:	Not reported
Notice Date:	Not reported
Drums:	Not reported
Begin Date:	05/14/2015
End Date:	Not reported

Year:	2015
Permit Number:	15DE2342A
Permit Date:	05/14/2015
Contractor:	Engineered Demolition, Inc.
Project:	90
Linear Ft:	500
Square Ft:	16,000
Project Type:	Colorado Asbestos Abatement Projects
Demo Number:	Not reported
Notice Date:	Not reported
Drums:	Not reported
Begin Date:	05/14/2015
End Date:	Not reported

B27 **CCOD ENVIRONMENTAL SERVICES** **CO UST** **U004147851**
ESE **1945 - 2000 W 3RD AVE** **N/A**
< 1/8 **DENVER, CO 80206**
0.058 mi.
304 ft. **Site 3 of 3 in cluster B**

Relative:
Higher

Actual:
5333 ft.

UST:

Tank Tag:	9558-1
Substance:	Gasoline
Name:	CCOD ENVIRONMENTAL SERVICES
Address:	1945 - 2000 W 3RD AVE
City,State,Zip:	DENVER, CO 80206
Tank Tag:	9558-1
Substance:	Gasoline
Facility ID:	9558
Owner Name:	Denver Dept Of Environmental Health
Owner Address:	101 W Colfax Ave Ste 800
Owner City:	Denver
Owner State:	CO
Owner Zip:	80202
Facility Type:	Non-Retail
Facility Category:	Commercial/Industrial
Capacity:	8000
Date Closed:	02/20/1991
Tank Status:	Permanently Closed
Date Tank Installed:	05/04/1979
Tank Age:	12
Tank Type:	UST
Latitude:	39.720664
Longitude:	-105.010251

Tank Tag:	9558-2
Substance:	Gasoline
Name:	CCOD ENVIRONMENTAL SERVICES

CCOD ENVIRONMENTAL SERVICES (Continued) **U004147851**

Address:	1945 - 2000 W 3RD AVE
City,State,Zip:	DENVER, CO 80206
Tank Tag:	9558-2
Substance:	Gasoline
Facility ID:	9558
Owner Name:	Denver Dept Of Environmental Health
Owner Address:	101 W Colfax Ave Ste 800
Owner City:	Denver
Owner State:	CO
Owner Zip:	80202
Facility Type:	Non-Retail
Facility Category:	Commercial/Industrial
Capacity:	6000
Date Closed:	02/20/1991
Tank Status:	Permanently Closed
Date Tank Installed:	05/03/1956
Tank Age:	35
Tank Type:	UST
Latitude:	39.720664
Longitude:	-105.010251

Tank Tag:	9558-3
Substance:	Gasoline
Name:	CCOD ENVIRONMENTAL SERVICES
Address:	1945 - 2000 W 3RD AVE
City,State,Zip:	DENVER, CO 80206
Tank Tag:	9558-3
Substance:	Gasoline
Facility ID:	9558
Owner Name:	Denver Dept Of Environmental Health
Owner Address:	101 W Colfax Ave Ste 800
Owner City:	Denver
Owner State:	CO
Owner Zip:	80202
Facility Type:	Non-Retail
Facility Category:	Commercial/Industrial
Capacity:	6000
Date Closed:	02/20/1991
Tank Status:	Permanently Closed
Date Tank Installed:	05/03/1974
Tank Age:	17
Tank Type:	UST
Latitude:	39.720664
Longitude:	-105.010251

Tank Tag:	9558-4
Substance:	Diesel
Name:	CCOD ENVIRONMENTAL SERVICES
Address:	1945 - 2000 W 3RD AVE
City,State,Zip:	DENVER, CO 80206
Tank Tag:	9558-4
Substance:	Diesel
Facility ID:	9558
Owner Name:	Denver Dept Of Environmental Health
Owner Address:	101 W Colfax Ave Ste 800
Owner City:	Denver
Owner State:	CO

CCOD ENVIRONMENTAL SERVICES (Continued) **U004147851**

Owner Zip:	80202
Facility Type:	Non-Retail
Facility Category:	Commercial/Industrial
Capacity:	2000
Date Closed:	02/20/1991
Tank Status:	Permanently Closed
Date Tank Installed:	05/03/1973
Tank Age:	18
Tank Type:	UST
Latitude:	39.720664
Longitude:	-105.010251

28
West
< 1/8
0.086 mi.
455 ft.

UNIVERSITY OF COLORADO HEALTH SCIENCES CENTER - BL **CO VCP** **S120784679**
BETWEEN 9TH AND 11TH AVE., AND COLADO BLVD, AND BELLAIRE ST **N/A**
DENVER, CO

Relative:
Lower

Actual:
5325 ft.

VCP:

Name:	UNIVERSITY OF COLORADO HEALTH SCIENCES CENTER - BLOCKS 8 & 10
Address:	BETWEEN 9TH AND 11TH AVE., AND COLADO BLVD, AND BELLAIRE ST
City,State,Zip:	DENVER, CO
Application Type:	NAD
Actual Review Date:	09/23/2016
Application Status:	APPROVAL
File Number:	160726-1
Reviews By:	Apostolopoulos

C29
SW
< 1/8
0.100 mi.
528 ft.

UNIVERSITY HOSPITAL **WI MANIFEST** **S107604026**
4200 EAST NINTH AV **N/A**
DENVER, CO 80262

Site 1 of 5 in cluster C

Relative:
Higher

Actual:
5338 ft.

WI MANIFEST:

Name:	UNIVERSITY HOSPITAL
Address:	4200 EAST NINTH AV
City,State,Zip:	DENVER, CO 80262
Year:	2004
EPA ID:	COR000000360
FID:	0
ACT Code:	202
ACT Status:	A
ACT Code 1:	202
ACT Name:	HW Generator - Small
Contact Title:	SAFETY OFFICER
Contact Name:	JIM FIEST
Contact Address:	CAMPUS BOX AO78
Contact City/State/Zip:	DENVER, CO 80262
Contact Telephone:	3038726086
Contact EMail Address:	Not reported

C30 SW < 1/8 0.100 mi. 528 ft. | **UNIVERSITY HOSPITAL**
4200 E NINTH AVE
DENVER, CO 80262

Site 2 of 5 in cluster C

RCRA-VSQG | **1004679894**
COR000000380

Relative: Higher

Actual: 5338 ft.

RCRA-VSQG:

Date form received by agency:	1997-01-29 00:00:00.0
Facility name:	UNIVERSITY HOSPITAL
Facility address:	4200 E NINTH AVE DENVER, CO 80262
EPA ID:	COR000000380
Mailing address:	E NINTH AVE BOX A041 DENVER, CO 80262-0041
Contact:	ROB REID
Contact address:	4200 E NINTH AVE BOX A041 DENVER, CO 80262-0041
Contact country:	US
Contact telephone:	303-372-6085
Contact email:	Not reported
EPA Region:	08
Classification:	Conditionally Exempt Small Quantity Generator
Description:	Handler: generates 100 kg or less of hazardous waste per calendar month, and accumulates 1000 kg or less of hazardous waste at any time; or generates 1 kg or less of acutely hazardous waste per calendar month, and accumulates at any time: 1 kg or less of acutely hazardous waste; or 100 kg or less of any residue or contaminated soil, waste or other debris resulting from the cleanup of a spill, into or on any land or water, of acutely hazardous waste; or generates 100 kg or less of any residue or contaminated soil, waste or other debris resulting from the cleanup of a spill, into or on any land or water, of acutely hazardous waste during any calendar month, and accumulates at any time: 1 kg or less of acutely hazardous waste; or 100 kg or less of any residue or contaminated soil, waste or other debris resulting from the cleanup of a spill, into or on any land or water, of acutely hazardous waste

Owner/Operator Summary:

Owner/operator name:	UNIVERSITY OF COLORADO
Owner/operator address:	4200 E NINTH AVE DENVER, CO 80262
Owner/operator country:	Not reported
Owner/operator telephone:	303-270-5143
Owner/operator email:	Not reported
Owner/operator fax:	Not reported
Owner/operator extension:	Not reported
Legal status:	Private
Owner/Operator Type:	Owner
Owner/Op start date:	Not reported
Owner/Op end date:	Not reported

Handler Activities Summary:

U.S. importer of hazardous waste:	No
Mixed waste (haz. and radioactive):	No
Recycler of hazardous waste:	No
Transporter of hazardous waste:	No
Treater, storer or disposer of HW:	No
Underground injection activity:	No

UNIVERSITY HOSPITAL (Continued) **1004679894**

On-site burner exemption:	No
Furnace exemption:	No
Used oil fuel burner:	No
Used oil processor:	No
User oil refiner:	No
Used oil fuel marketer to burner:	No
Used oil Specification marketer:	No
Used oil transfer facility:	No
Used oil transporter:	No

Hazardous Waste Summary:

. Waste code: D011
. Waste name: SILVER

Violation Status: No violations found

C31 SW < 1/8 0.100 mi. 528 ft. **UNIV COLO HEALTH SCIENCE CENTER** **CO LTANKS** **U003401819**
4200 E 9TH AVE **CO LUST** **N/A**
DENVER, CO 80262 **CO UST**
CO ASBESTOS

Site 3 of 5 in cluster C

Relative: Higher

Actual: 5338 ft.

LTANKS:

Facility ID:	10749
Name:	UNIV COLO HEALTH SCIENCE CENTER
Address:	4200 E 9TH AVE
City,State,Zip:	DENVER, CO 80262
Type:	Tier I
Status:	Closed
Event ID:	12515
Release Date:	05/06/2016
Closed Date:	04/07/2017
Contact:	Robert Herbert
Phone:	303-318-8543
Email:	robert.herbert@state.co.us
URL:	https://opus.cdle.state.co.us/OIS2000/event.asp?h_id=12515

Facility ID:	10749
Name:	UNIV COLO HEALTH SCIENCE CENTER
Address:	4200 E 9TH AVE
City,State,Zip:	DENVER, CO 80262
Type:	Tier I
Status:	Closed
Event ID:	12515
Release Date:	05/06/2016
Closed Date:	04/07/2017
Contact:	Robert Herbert
Phone:	303-318-8543
Email:	robert.herbert@state.co.us
URL:	https://opus.cdle.state.co.us/OIS2000/event.asp?h_id=12515

Facility ID:	10749
Name:	UNIV COLO HEALTH SCIENCE CENTER
Address:	4200 E 9TH AVE
City,State,Zip:	DENVER, CO 80262
Type:	Tier I
Status:	Closed

UNIV COLO HEALTH SCIENCE CENTER (Continued) **U003401819**

Event ID:	12515
Release Date:	05/06/2016
Closed Date:	04/07/2017
Contact:	Robert Herbert
Phone:	303-318-8543
Email:	robert.herbert@state.co.us
URL:	https://opus.cdle.state.co.us/OIS2000/event.asp?h_id=12515

Facility ID:	10749
Name:	UNIV OF COLO HEALTH SCIENCE
Address:	4200 E 9TH AVE
City,State,Zip:	DENVER, CO 80262
Type:	Tier I
Status:	Closed
Event ID:	1602
Release Date:	08/15/1994
Closed Date:	08/15/1994
Contact:	Technical Assistance Line
Phone:	303-318-8547
Email:	cdle_ops_public_records_center@state.co.us
URL:	https://opus.cdle.state.co.us/OIS2000/event.asp?h_id=1602

Facility ID:	10749
Name:	UNIV OF COLO HEALTH SCIENCE
Address:	4200 E 9TH AVE
City,State,Zip:	DENVER, CO 80262
Type:	Tier I
Status:	Closed
Event ID:	1602
Release Date:	08/15/1994
Closed Date:	08/15/1994
Contact:	Technical Assistance Line
Phone:	303-318-8547
Email:	cdle_ops_public_records_center@state.co.us
URL:	https://opus.cdle.state.co.us/OIS2000/event.asp?h_id=1602

Facility ID:	10749
Name:	UNIV OF COLO HEALTH SCIENCE
Address:	4200 E 9TH AVE
City,State,Zip:	DENVER, CO 80262
Type:	Tier I
Status:	Closed
Event ID:	1602
Release Date:	08/15/1994
Closed Date:	08/15/1994
Contact:	Technical Assistance Line
Phone:	303-318-8547
Email:	cdle_ops_public_records_center@state.co.us
URL:	https://opus.cdle.state.co.us/OIS2000/event.asp?h_id=1602

Facility ID:	10749
Name:	UNIV OF COLO HEALTH SCIENCE
Address:	4200 E 9TH AVE
City,State,Zip:	DENVER, CO 80262
Type:	Tier I
Status:	Closed
Event ID:	1605

UNIV COLO HEALTH SCIENCE CENTER (Continued) **U003401819**

Release Date:	08/11/1994
Closed Date:	08/11/1994
Contact:	Technical Assistance Line
Phone:	303-318-8547
Email:	cdle_ops_public_records_center@state.co.us
URL:	https://opus.cdle.state.co.us/OIS2000/event.asp?h_id=1605

Facility ID:	10749
Name:	UNIV OF COLO HEALTH SCIENCE
Address:	4200 E 9TH AVE
City,State,Zip:	DENVER, CO 80262
Type:	Tier I
Status:	Closed
Event ID:	1605
Release Date:	08/11/1994
Closed Date:	08/11/1994
Contact:	Technical Assistance Line
Phone:	303-318-8547
Email:	cdle_ops_public_records_center@state.co.us
URL:	https://opus.cdle.state.co.us/OIS2000/event.asp?h_id=1605

Facility ID:	10749
Name:	UNIV OF COLO HEALTH SCIENCE
Address:	4200 E 9TH AVE
City,State,Zip:	DENVER, CO 80262
Type:	Tier I
Status:	Closed
Event ID:	1605
Release Date:	08/11/1994
Closed Date:	08/11/1994
Contact:	Technical Assistance Line
Phone:	303-318-8547
Email:	cdle_ops_public_records_center@state.co.us
URL:	https://opus.cdle.state.co.us/OIS2000/event.asp?h_id=1605

Facility ID:	10749
Name:	UNIV OF COLO HEALTH SCIENCE
Address:	4200 E 9TH AVE
City,State,Zip:	DENVER, CO 80262
Type:	Tier I
Status:	Closed
Event ID:	1610
Release Date:	04/15/1994
Closed Date:	08/15/1994
Contact:	Technical Assistance Line
Phone:	303-318-8547
Email:	cdle_ops_public_records_center@state.co.us
URL:	https://opus.cdle.state.co.us/OIS2000/event.asp?h_id=1610

Facility ID:	10749
Name:	UNIV OF COLO HEALTH SCIENCE
Address:	4200 E 9TH AVE
City,State,Zip:	DENVER, CO 80262
Type:	Tier I
Status:	Closed
Event ID:	1610
Release Date:	04/15/1994

UNIV COLO HEALTH SCIENCE CENTER (Continued) **U003401819**

Closed Date:	08/15/1994
Contact:	Technical Assistance Line
Phone:	303-318-8547
Email:	cdle_ops_public_records_center@state.co.us
URL:	https://opus.cdle.state.co.us/OIS2000/event.asp?h_id=1610

Facility ID:	10749
Name:	UNIV OF COLO HEALTH SCIENCE
Address:	4200 E 9TH AVE
City,State,Zip:	DENVER, CO 80262
Type:	Tier I
Status:	Closed
Event ID:	1610
Release Date:	04/15/1994
Closed Date:	08/15/1994
Contact:	Technical Assistance Line
Phone:	303-318-8547
Email:	cdle_ops_public_records_center@state.co.us
URL:	https://opus.cdle.state.co.us/OIS2000/event.asp?h_id=1610

Facility ID:	10749
Name:	UNIV OF COLO HEALTH SCIENCE
Address:	4200 E 9TH AVE
City,State,Zip:	DENVER, CO 80262
Type:	Tier I
Status:	Closed
Event ID:	1590
Release Date:	01/13/1993
Closed Date:	01/13/1993
Contact:	Technical Assistance Line
Phone:	303-318-8547
Email:	cdle_ops_public_records_center@state.co.us
URL:	https://opus.cdle.state.co.us/OIS2000/event.asp?h_id=1590

Facility ID:	10749
Name:	UNIV OF COLO HEALTH SCIENCE
Address:	4200 E 9TH AVE
City,State,Zip:	DENVER, CO 80262
Type:	Tier I
Status:	Closed
Event ID:	1590
Release Date:	01/13/1993
Closed Date:	01/13/1993
Contact:	Technical Assistance Line
Phone:	303-318-8547
Email:	cdle_ops_public_records_center@state.co.us
URL:	https://opus.cdle.state.co.us/OIS2000/event.asp?h_id=1590

Facility ID:	10749
Name:	UNIV OF COLO HEALTH SCIENCE
Address:	4200 E 9TH AVE
City,State,Zip:	DENVER, CO 80262
Type:	Tier I
Status:	Closed
Event ID:	1590
Release Date:	01/13/1993
Closed Date:	01/13/1993

UNIV COLO HEALTH SCIENCE CENTER (Continued) **U003401819**

Contact:	Technical Assistance Line
Phone:	303-318-8547
Email:	cdle_ops_public_records_center@state.co.us
URL:	https://opus.cdle.state.co.us/OIS2000/event.asp?h_id=1590

Facility ID:	10749
Name:	UNIV OF COLO HEALTH SCIENCE
Address:	4200 E 9TH AVE
City,State,Zip:	DENVER, CO 80262
Type:	Tier I
Status:	Closed
Event ID:	1598
Release Date:	Not reported
Closed Date:	08/13/1998
Contact:	Technical Assistance Line
Phone:	303-318-8547
Email:	cdle_ops_public_records_center@state.co.us
URL:	https://opus.cdle.state.co.us/OIS2000/event.asp?h_id=1598

Facility ID:	10749
Name:	UNIV OF COLO HEALTH SCIENCE
Address:	4200 E 9TH AVE
City,State,Zip:	DENVER, CO 80262
Type:	Tier I
Status:	Closed
Event ID:	1598
Release Date:	Not reported
Closed Date:	08/13/1998
Contact:	Technical Assistance Line
Phone:	303-318-8547
Email:	cdle_ops_public_records_center@state.co.us
URL:	https://opus.cdle.state.co.us/OIS2000/event.asp?h_id=1598

Facility ID:	10749
Name:	UNIV OF COLO HEALTH SCIENCE
Address:	4200 E 9TH AVE
City,State,Zip:	DENVER, CO 80262
Type:	Tier I
Status:	Closed
Event ID:	1598
Release Date:	Not reported
Closed Date:	08/13/1998
Contact:	Technical Assistance Line
Phone:	303-318-8547
Email:	cdle_ops_public_records_center@state.co.us
URL:	https://opus.cdle.state.co.us/OIS2000/event.asp?h_id=1598

LUST:

Facility Id:	10749
Status:	**Closed**
Event ID:	1602
Confirmed Release:	08/15/1994
Contact Name:	Technical Assistance Line
Contact Phone:	303-318-8547
Contact Email:	Not reported
Latitude Degrees:	39.730107
Longitude Degrees:	-104.937882

UNIV COLO HEALTH SCIENCE CENTER (Continued) **U003401819**

Facility Id:	10749
Status:	**Closed**
Event ID:	1610
Confirmed Release:	04/15/1994
Contact Name:	Technical Assistance Line
Contact Phone:	303-318-8547
Contact Email:	Not reported
Latitude Degrees:	39.730107
Longitude Degrees:	-104.937882

Facility Id:	10749
Status:	**Closed**
Event ID:	12515
Confirmed Release:	05/06/2016
Contact Name:	Robert Herbert
Contact Phone:	303-318-8543
Contact Email:	Not reported
Latitude Degrees:	39.730107
Longitude Degrees:	-104.937882

Facility Id:	10749
Status:	**Closed**
Event ID:	1605
Confirmed Release:	08/11/1994
Contact Name:	Technical Assistance Line
Contact Phone:	303-318-8547
Contact Email:	Not reported
Latitude Degrees:	39.730107
Longitude Degrees:	-104.937882

Facility Id:	10749
Status:	**Closed**
Event ID:	1590
Confirmed Release:	01/13/1993
Contact Name:	Technical Assistance Line
Contact Phone:	303-318-8547
Contact Email:	Not reported
Latitude Degrees:	39.730107
Longitude Degrees:	-104.937882

Click here for COSTIS:

UST:

Tank Tag:	10749-21
Substance:	Unknown
Name:	UNIV COLO HEALTH SCIENCE CENTER
Address:	4200 E 9TH AVE
City,State,Zip:	DENVER, CO 80262
Tank Tag:	10749-21
Substance:	Unknown
Facility ID:	10749
Owner Name:	University Of Colorado Health Science Center
Owner Address:	4200 E 9th Ave Campus Box C275
Owner City:	Denver
Owner State:	CO
Owner Zip:	80262
Facility Type:	Non-Retail

UNIV COLO HEALTH SCIENCE CENTER (Continued) **U003401819**

Facility Category:	State/Local Government
Capacity:	2500
Date Closed:	Not reported
Tank Status:	Not Regulated
Date Tank Installed:	Not reported
Tank Age:	Not reported
Tank Type:	UST
Latitude:	39.730107
Longitude:	-104.937882

Tank Tag:	10749-1
Substance:	Diesel
Name:	UNIV COLO HEALTH SCIENCE CENTER
Address:	4200 E 9TH AVE
City,State,Zip:	DENVER, CO 80262
Tank Tag:	10749-1
Substance:	Diesel
Facility ID:	10749
Owner Name:	University Of Colorado Health Science Center
Owner Address:	4200 E 9th Ave Campus Box C275
Owner City:	Denver
Owner State:	CO
Owner Zip:	80262
Facility Type:	Non-Retail
Facility Category:	State/Local Government
Capacity:	500
Date Closed:	11/01/1997
Tank Status:	Permanently Closed
Date Tank Installed:	01/16/1982
Tank Age:	15
Tank Type:	UST
Latitude:	39.730107
Longitude:	-104.937882

Tank Tag:	10749-16
Substance:	Gasoline
Name:	UNIV COLO HEALTH SCIENCE CENTER
Address:	4200 E 9TH AVE
City,State,Zip:	DENVER, CO 80262
Tank Tag:	10749-16
Substance:	Gasoline
Facility ID:	10749
Owner Name:	University Of Colorado Health Science Center
Owner Address:	4200 E 9th Ave Campus Box C275
Owner City:	Denver
Owner State:	CO
Owner Zip:	80262
Facility Type:	Non-Retail
Facility Category:	State/Local Government
Capacity:	4000
Date Closed:	11/21/1991
Tank Status:	Permanently Closed
Date Tank Installed:	01/16/1981
Tank Age:	10
Tank Type:	UST
Latitude:	39.730107
Longitude:	-104.937882

UNIV COLO HEALTH SCIENCE CENTER (Continued) **U003401819**

Tank Tag:	10749-17
Substance:	Diesel
Name:	UNIV COLO HEALTH SCIENCE CENTER
Address:	4200 E 9TH AVE
City,State,Zip:	DENVER, CO 80262
Tank Tag:	10749-17
Substance:	Diesel
Facility ID:	10749
Owner Name:	University Of Colorado Health Science Center
Owner Address:	4200 E 9th Ave Campus Box C275
Owner City:	Denver
Owner State:	CO
Owner Zip:	80262
Facility Type:	Non-Retail
Facility Category:	State/Local Government
Capacity:	4000
Date Closed:	11/21/1991
Tank Status:	Permanently Closed
Date Tank Installed:	01/16/1981
Tank Age:	10
Tank Type:	UST
Latitude:	39.730107
Longitude:	-104.937882

Tank Tag:	10749-18
Substance:	Diesel
Name:	UNIV COLO HEALTH SCIENCE CENTER
Address:	4200 E 9TH AVE
City,State,Zip:	DENVER, CO 80262
Tank Tag:	10749-18
Substance:	Diesel
Facility ID:	10749
Owner Name:	University Of Colorado Health Science Center
Owner Address:	4200 E 9th Ave Campus Box C275
Owner City:	Denver
Owner State:	CO
Owner Zip:	80262
Facility Type:	Non-Retail
Facility Category:	State/Local Government
Capacity:	6000
Date Closed:	05/06/2016
Tank Status:	Permanently Closed
Date Tank Installed:	01/01/1994
Tank Age:	22
Tank Type:	UST
Latitude:	39.730107
Longitude:	-104.937882

Tank Tag:	10749-19
Substance:	Diesel
Name:	UNIV COLO HEALTH SCIENCE CENTER
Address:	4200 E 9TH AVE
City,State,Zip:	DENVER, CO 80262
Tank Tag:	10749-19
Substance:	Diesel
Facility ID:	10749
Owner Name:	University Of Colorado Health Science Center

UNIV COLO HEALTH SCIENCE CENTER (Continued) **U003401819**

Owner Address:	4200 E 9th Ave Campus Box C275
Owner City:	Denver
Owner State:	CO
Owner Zip:	80262
Facility Type:	Non-Retail
Facility Category:	State/Local Government
Capacity:	12000
Date Closed:	05/06/2016
Tank Status:	Permanently Closed
Date Tank Installed:	01/01/1994
Tank Age:	22
Tank Type:	UST
Latitude:	39.730107
Longitude:	-104.937882
Tank Tag:	10749-2
Substance:	Diesel
Name:	UNIV COLO HEALTH SCIENCE CENTER
Address:	4200 E 9TH AVE
City,State,Zip:	DENVER, CO 80262
Tank Tag:	10749-2
Substance:	Diesel
Facility ID:	10749
Owner Name:	University Of Colorado Health Science Center
Owner Address:	4200 E 9th Ave Campus Box C275
Owner City:	Denver
Owner State:	CO
Owner Zip:	80262
Facility Type:	Non-Retail
Facility Category:	State/Local Government
Capacity:	3000
Date Closed:	04/05/1994
Tank Status:	Permanently Closed
Date Tank Installed:	01/16/1964
Tank Age:	30
Tank Type:	UST
Latitude:	39.730107
Longitude:	-104.937882
Tank Tag:	10749-20
Substance:	Jet Fuel
Name:	UNIV COLO HEALTH SCIENCE CENTER
Address:	4200 E 9TH AVE
City,State,Zip:	DENVER, CO 80262
Tank Tag:	10749-20
Substance:	Jet Fuel
Facility ID:	10749
Owner Name:	University Of Colorado Health Science Center
Owner Address:	4200 E 9th Ave Campus Box C275
Owner City:	Denver
Owner State:	CO
Owner Zip:	80262
Facility Type:	Non-Retail
Facility Category:	State/Local Government
Capacity:	550
Date Closed:	05/06/2016
Tank Status:	Permanently Closed

UNIV COLO HEALTH SCIENCE CENTER (Continued) **U003401819**

Date Tank Installed:	01/01/1994
Tank Age:	22
Tank Type:	UST
Latitude:	39.730107
Longitude:	-104.937882
Tank Tag:	10749-3
Substance:	Diesel
Name:	UNIV COLO HEALTH SCIENCE CENTER
Address:	4200 E 9TH AVE
City,State,Zip:	DENVER, CO 80262
Tank Tag:	10749-3
Substance:	Diesel
Facility ID:	10749
Owner Name:	University Of Colorado Health Science Center
Owner Address:	4200 E 9th Ave Campus Box C275
Owner City:	Denver
Owner State:	CO
Owner Zip:	80262
Facility Type:	Non-Retail
Facility Category:	State/Local Government
Capacity:	4000
Date Closed:	06/07/1994
Tank Status:	Permanently Closed
Date Tank Installed:	01/01/1982
Tank Age:	12
Tank Type:	UST
Latitude:	39.730107
Longitude:	-104.937882

CO ASBESTOS:

Year:	2018
Permit Number:	Not reported
Permit Date:	12/11/2018
Contractor:	Colorado Cleanup Corporation
Project:	Not reported
Linear Ft:	Not reported
Square Ft:	Not reported
Project Type:	Colorado Demolition Projects
Demo Number:	18DE8345D
Notice Date:	Not reported
Drums:	Not reported
Begin Date:	04/01/2019
End Date:	Not reported

C32 **UNIVERSITY HOSPITAL** **MN MANIFEST** **S119125068**
SW **4200 E 9TH AVE** **N/A**
< 1/8 **DENVER, CO 80262**
0.100 mi.
528 ft. **Site 4 of 5 in cluster C**

Relative:
Higher

Actual:
5338 ft.

MANIFEST:

Manifest ID:	401
Generator ID:	CO0001182864
Generator AI ID:	41123
Transporter 1 ID:	WID988580056
Transporter 1 AI ID:	33456

UNIVERSITY HOSPITAL (Continued) **S119125068**

Transporter 1 AI Name:	Badger Disposal of WI Inc
Transporter 1 Address:	5611 W Hemlock St
Transporter 1 City:	Milwaukee
Transporter 1 State:	WI
Transporter 1 ZIP:	53223
Transporter 2 ID:	MND022969026
Transporter 2 AI ID:	3668
Transporter 2 AI Name:	Dahlen Transport Inc
Transporter 2 Address:	1680 4th Ave
Transporter 2 City:	Newport
Transporter 2 State:	MN
Transporter 2 ZIP:	55055
TSD ID:	MND981190242
TSD AI ID:	36830
TSD AI Name:	Aptus Nei
TSD Address:	21750 Cedar Ave
TSD City:	Lakeville
TSD State:	MN
TSD Zip:	55044
Gen Copy Recd Date:	5/15/1997 0:00:00
Fac Copy Recd Date:	1997-06-19 00:00:00
Gen Ship Date:	1997-05-09 00:00:00
Trans 1 Recd Date:	1997-05-09 00:00:00
Trans 2 Recd Date:	5/15/1997 0:00:00
Tsd Recd Date:	1997-05-21 00:00:00
Comments:	Not reported

Detail:

Manifest ID:	401
Manifest Row:	1
Haz Material Name:	FLAM LIQ CORROSIVE
Haz Class Number:	Not reported
UN NA Number:	UN2924
Packing Group Number:	Not reported
Container Qty:	1
Container Code:	DMPF
Waste Qty:	5
Waste Units Code:	AD
Waste Code List:	D001

Manifest ID:	401
Manifest Row:	2
Haz Material Name:	OXIDIZING LIQ NOS
Haz Class Number:	Not reported
UN NA Number:	UN3139
Packing Group Number:	Not reported
Container Qty:	1
Container Code:	DMPF
Waste Qty:	5
Waste Units Code:	AD
Waste Code List:	D001

C33 SW < 1/8 0.100 mi. 528 ft. | **U OF C HEALTH SCIENCE 4200 E 9TH AVE DENVER, CO 80262** | **CO LUST CO LTANKS CO VCP CO AIRS CO ASBESTOS** | **S110275219 N/A**

Site 5 of 5 in cluster C

Relative: Higher

Actual: 5338 ft.

LUST:

Facility Id:	10749
Status:	**Closed**
Event ID:	1677
Confirmed Release:	12/20/1991
Contact Name:	Technical Assistance Line
Contact Phone:	303-318-8547
Contact Email:	Not reported
Latitude Degrees:	39.730107
Longitude Degrees:	-104.937882

Click here for COSTIS:

LTANKS:

Facility ID:	10749
Name:	U OF C HEALTH SCIENCE
Address:	4200 E 9TH AVE
City,State,Zip:	DENVER, CO 80262
Type:	Tier I
Status:	Closed
Event ID:	1677
Release Date:	12/20/1991
Closed Date:	01/15/1993
Contact:	Technical Assistance Line
Phone:	303-318-8547
Email:	cdle_ops_public_records_center@state.co.us
URL:	https://opus.cdle.state.co.us/OIS2000/event.asp?h_id=1677

Facility ID:	10749
Name:	U OF C HEALTH SCIENCE
Address:	4200 E 9TH AVE
City,State,Zip:	DENVER, CO 80262
Type:	Tier I
Status:	Closed
Event ID:	1677
Release Date:	12/20/1991
Closed Date:	01/15/1993
Contact:	Technical Assistance Line
Phone:	303-318-8547
Email:	cdle_ops_public_records_center@state.co.us
URL:	https://opus.cdle.state.co.us/OIS2000/event.asp?h_id=1677

Facility ID:	10749
Name:	U OF C HEALTH SCIENCE
Address:	4200 E 9TH AVE
City,State,Zip:	DENVER, CO 80262
Type:	Tier I
Status:	Closed
Event ID:	1677
Release Date:	12/20/1991
Closed Date:	01/15/1993
Contact:	Technical Assistance Line
Phone:	303-318-8547

U OF C HEALTH SCIENCE (Continued) **S110275219**

Email: cdle_ops_public_records_center@state.co.us
URL: https://opus.cdle.state.co.us/OIS2000/event.asp?h_id=1677

VCP:
Name: UCHSC BLOCKS 1-6
Address: 4200 E. 9TH AVE.
City,State,Zip: DENVER, CO
Application Type: NAD
Actual Review Date: 09/15/2017
Application Status: APPROVAL
File Number: 170728-1
Reviews By: Apostolopoulos

CO AIRS:
Name: UNIV OF COLO - HEALTH SCIENCES CENTER
Address: 4200 E 9TH AVE
City,State,Zip: DENVER, CO 80262
County/Plant ID: 031-0021
Contact Person: SCOTT ROEN
Contact Phone: (303)724-1103
Latitude: 394348.82
Longitude: 1045619.59
SIC Primary: 8221
NAICS Primary: 611310
Unique Emmission Unit ID: 001
Construction Permit Number: 99DE0956.CN
Emission Unit Description: 3 STEAM BOILERS .CN
Full Pollutant Name: CARBON MONOXIDE
Site-wide Estimated Emissions: 0.0000000
Site-wide Estimated Emissions Units: Tons Per Year

Name: UNIV OF COLO - HEALTH SCIENCES CENTER
Address: 4200 E 9TH AVE
City,State,Zip: DENVER, CO 80262
County/Plant ID: 031-0021
Contact Person: SCOTT ROEN
Contact Phone: (303)724-1103
Latitude: 394348.82
Longitude: 1045619.59
SIC Primary: 8221
NAICS Primary: 611310
Unique Emmission Unit ID: 001
Construction Permit Number: 99DE0956.CN
Emission Unit Description: 3 STEAM BOILERS .CN
Full Pollutant Name: NITROGEN OXIDES
Site-wide Estimated Emissions: 0.0000000
Site-wide Estimated Emissions Units: Tons Per Year

Name: UNIV OF COLO - HEALTH SCIENCES CENTER
Address: 4200 E 9TH AVE
City,State,Zip: DENVER, CO 80262
County/Plant ID: 031-0021
Contact Person: SCOTT ROEN
Contact Phone: (303)724-1103
Latitude: 394348.82
Longitude: 1045619.59

U OF C HEALTH SCIENCE (Continued) **S110275219**

SIC Primary:	8221
NAICS Primary:	611310
Unique Emmission Unit ID:	001
Construction Permit Number:	99DE0956.CN
Emission Unit Description:	3 STEAM BOILERS .CN
Full Pollutant Name:	PARTICULATE MATTER < 10 UM
Site-wide Estimated Emissions:	0.0000000
Site-wide Estimated Emissions Units:	Tons Per Year

Name:	UNIV OF COLO - HEALTH SCIENCES CENTER
Address:	4200 E 9TH AVE
City,State,Zip:	DENVER, CO 80262
County/Plant ID:	031-0021
Contact Person:	SCOTT ROEN
Contact Phone:	(303)724-1103
Latitude:	394348.82
Longitude:	1045619.59
SIC Primary:	8221
NAICS Primary:	611310
Unique Emmission Unit ID:	001
Construction Permit Number:	99DE0956.CN
Emission Unit Description:	3 STEAM BOILERS .CN
Full Pollutant Name:	PARTICULATE MATTER < 2.5 UM
Site-wide Estimated Emissions:	0.0000000
Site-wide Estimated Emissions Units:	Tons Per Year

Name:	UNIV OF COLO - HEALTH SCIENCES CENTER
Address:	4200 E 9TH AVE
City,State,Zip:	DENVER, CO 80262
County/Plant ID:	031-0021
Contact Person:	SCOTT ROEN
Contact Phone:	(303)724-1103
Latitude:	394348.82
Longitude:	1045619.59
SIC Primary:	8221
NAICS Primary:	611310
Unique Emmission Unit ID:	001
Construction Permit Number:	99DE0956.CN
Emission Unit Description:	3 STEAM BOILERS .CN
Full Pollutant Name:	SULFUR DIOXIDE
Site-wide Estimated Emissions:	0.0000000
Site-wide Estimated Emissions Units:	Tons Per Year

Name:	UNIV OF COLO - HEALTH SCIENCES CENTER
Address:	4200 E 9TH AVE
City,State,Zip:	DENVER, CO 80262
County/Plant ID:	031-0021
Contact Person:	SCOTT ROEN
Contact Phone:	(303)724-1103
Latitude:	394348.82
Longitude:	1045619.59
SIC Primary:	8221
NAICS Primary:	611310
Unique Emmission Unit ID:	001
Construction Permit Number:	99DE0956.CN
Emission Unit Description:	3 STEAM BOILERS .CN
Full Pollutant Name:	TOTAL PARTICULATE MATTER

U OF C HEALTH SCIENCE (Continued) **S110275219**

Site-wide Estimated Emissions: 0.0000000
Site-wide Estimated Emissions Units: Tons Per Year

Name: UNIV OF COLO - HEALTH SCIENCES CENTER
Address: 4200 E 9TH AVE
City,State,Zip: DENVER, CO 80262
County/Plant ID: 031-0021
Contact Person: SCOTT ROEN
Contact Phone: (303)724-1103
Latitude: 394348.82
Longitude: 1045619.59
SIC Primary: 8221
NAICS Primary: 611310
Unique Emmission Unit ID: 001
Construction Permit Number: 99DE0956.CN
Emission Unit Description: 3 STEAM BOILERS .CN
Full Pollutant Name: VOLATILE ORGANIC COMPOUNDS
Site-wide Estimated Emissions: 0.0000000
Site-wide Estimated Emissions Units: Tons Per Year

Name: UNIV OF COLO - HEALTH SCIENCES CENTER
Address: 4200 E 9TH AVE
City,State,Zip: DENVER, CO 80262
County/Plant ID: 031-0021
Contact Person: SCOTT ROEN
Contact Phone: (303)724-1103
Latitude: 394348.82
Longitude: 1045619.59
SIC Primary: 8221
NAICS Primary: 611310
Unique Emmission Unit ID: 002
Construction Permit Number: Not reported
Emission Unit Description: BOILERS -OIL (SEE PT 001)
Full Pollutant Name: CARBON MONOXIDE
Site-wide Estimated Emissions: 0.0000000
Site-wide Estimated Emissions Units: Tons Per Year

Name: UNIV OF COLO - HEALTH SCIENCES CENTER
Address: 4200 E 9TH AVE
City,State,Zip: DENVER, CO 80262
County/Plant ID: 031-0021
Contact Person: SCOTT ROEN
Contact Phone: (303)724-1103
Latitude: 394348.82
Longitude: 1045619.59
SIC Primary: 8221
NAICS Primary: 611310
Unique Emmission Unit ID: 002
Construction Permit Number: Not reported
Emission Unit Description: BOILERS -OIL (SEE PT 001)
Full Pollutant Name: NITROGEN OXIDES
Site-wide Estimated Emissions: 0.0000000
Site-wide Estimated Emissions Units: Tons Per Year

Name: UNIV OF COLO - HEALTH SCIENCES CENTER
Address: 4200 E 9TH AVE
City,State,Zip: DENVER, CO 80262

U OF C HEALTH SCIENCE (Continued) **S110275219**

County/Plant ID: 031-0021
Contact Person: SCOTT ROEN
Contact Phone: (303)724-1103
Latitude: 394348.82
Longitude: 1045619.59
SIC Primary: 8221
NAICS Primary: 611310
Unique Emmission Unit ID: 002
Construction Permit Number: Not reported
Emission Unit Description: BOILERS -OIL (SEE PT 001)
Full Pollutant Name: PARTICULATE MATTER < 10 UM
Site-wide Estimated Emissions: 0.0000000
Site-wide Estimated Emissions Units: Tons Per Year

Click this hyperlink while viewing on your computer to access
102 additional CO AIRS: record(s) in the EDR Site Report.

CO ASBESTOS:

Year: 2015
Permit Number: Not reported
Permit Date: Not reported
Contractor: Colorado Cleanup Corporation
Project: 80
Linear Ft: Not reported
Square Ft: Not reported
Project Type: Colorado Demolition Projects
Demo Number: 15DE6155D
Notice Date: 10/27/2015
Drums: Not reported
Begin Date: Not reported
End Date: Not reported

Year: 2015
Permit Number: Not reported
Permit Date: Not reported
Contractor: Colorado Cleanup Corporation
Project: 80
Linear Ft: Not reported
Square Ft: Not reported
Project Type: Colorado Demolition Projects
Demo Number: 15DE6156D
Notice Date: 10/27/2015
Drums: Not reported
Begin Date: Not reported
End Date: Not reported

Year: 2013
Permit Number: Not reported
Permit Date: Not reported
Contractor: Alpine Demolition
Project: 365
Linear Ft: Not reported
Square Ft: Not reported
Project Type: Demolition Projects
Demo Number: 13DE3640D
Notice Date: 2013-07-30 00:00:00
Drums: Not reported

U OF C HEALTH SCIENCE (Continued) **S110275219**

Begin Date: Not reported
End Date: Not reported

Year: 2013
Permit Number: Not reported
Permit Date: Not reported
Contractor: Alpine Demolition
Project: -683734
Linear Ft: Not reported
Square Ft: Not reported
Project Type: Demolition Projects
Demo Number: 13DE4924D
Notice Date: 2013-10-01 00:00:00
Drums: Not reported
Begin Date: Not reported
End Date: Not reported

Year: 2011
Permit Number: 11DE0775A
Permit Date: 3/4/2011
Contractor: Misers Asbestos Removal, Inc.
Project: 30
Linear Ft: Not reported
Square Ft: Not reported
Project Type: Asbestos Abatement
Demo Number: Not reported
Notice Date: Not reported
Drums: Not reported
Begin Date: Not reported
End Date: Not reported

Year: 2014
Permit Number: 13DE3307A
Permit Date: Not reported
Contractor: Belfor Environmental, Inc.
Project: 90
Linear Ft: Not reported
Square Ft: Not reported
Project Type: Asbestos Abatement Projects
Demo Number: Not reported
Notice Date: 2013-07-15 00:00:00
Drums: Not reported
Begin Date: Not reported
End Date: Not reported

Year: 2009
Permit Number: Not reported
Permit Date: 7/29/2009
Contractor: LVI Environmental Services, Inc.
Project: 0
Linear Ft: Not reported
Square Ft: Not reported
Project Type: Demolition
Demo Number: 09DE2375D
Notice Date: Not reported
Drums: Not reported
Begin Date: Not reported

U OF C HEALTH SCIENCE (Continued) **S110275219**

End Date: Not reported

Year: 2013
Permit Number: 13DE3307A
Permit Date: Not reported
Contractor: Belfor Environmental, Inc.
Project: 90
Linear Ft: Not reported
Square Ft: Not reported
Project Type: Asbestos Abatement Projects
Demo Number: Not reported
Notice Date: 2013-07-15 00:00:00
Drums: Not reported
Begin Date: Not reported
End Date: Not reported

Year: 2013
Permit Number: 13AR1309A
Permit Date: Not reported
Contractor: Monarch Site Services Inc.
Project: 90
Linear Ft: Not reported
Square Ft: Not reported
Project Type: Asbestos Abatement Projects
Demo Number: Not reported
Notice Date: 2013-06-03 00:00:00
Drums: Not reported
Begin Date: Not reported
End Date: Not reported

Year: 2013
Permit Number: 13DE0997A
Permit Date: Not reported
Contractor: Mac-Bestos, Inc.
Project: 30
Linear Ft: Not reported
Square Ft: Not reported
Project Type: Asbestos Abatement Projects
Demo Number: Not reported
Notice Date: 2013-06-01 00:00:00
Drums: Not reported
Begin Date: Not reported
End Date: Not reported

Year: 2014
Permit Number: 14DE0388A
Permit Date: Not reported
Contractor: Mac-Bestos, Inc.
Project: 30
Linear Ft: 225
Square Ft: Not reported
Project Type: Colorado Asbestos Abatement Projects
Demo Number: Not reported
Notice Date: Not reported
Drums: Not reported
Begin Date: 01/22/2014
End Date: Not reported

U OF C HEALTH SCIENCE (Continued) **S110275219**

Year: 2014
Permit Number: 13DE0997A
Permit Date: Not reported
Contractor: Mac-Bestos, Inc.
Project: 30
Linear Ft: Not reported
Square Ft: Not reported
Project Type: Asbestos Abatement Projects
Demo Number: Not reported
Notice Date: 2013-06-01 00:00:00
Drums: Not reported
Begin Date: Not reported
End Date: Not reported

Year: 2014
Permit Number: 13AR1309A
Permit Date: Not reported
Contractor: Monarch Site Services Inc.
Project: 90
Linear Ft: Not reported
Square Ft: Not reported
Project Type: Asbestos Abatement Projects
Demo Number: Not reported
Notice Date: 2013-06-03 00:00:00
Drums: Not reported
Begin Date: Not reported
End Date: Not reported

Year: 2015
Permit Number: 15DE2566A-01
Permit Date: 05/11/2015
Contractor: Orion Environmental, Inc.
Project: 365
Linear Ft: 258
Square Ft: 3,950
Project Type: Colorado Asbestos Abatement Projects
Demo Number: Not reported
Notice Date: Not reported
Drums: Not reported
Begin Date: 05/11/2015
End Date: Not reported

Year: 2015
Permit Number: 15DE2566A-02
Permit Date: 05/11/2015
Contractor: Orion Environmental, Inc.
Project: 365
Linear Ft: 258
Square Ft: 100
Project Type: Colorado Asbestos Abatement Projects
Demo Number: Not reported
Notice Date: Not reported
Drums: Not reported
Begin Date: 05/11/2015
End Date: Not reported

Year: 2015

U OF C HEALTH SCIENCE (Continued) **S110275219**

Permit Number: 15DE2566A-03
Permit Date: 05/11/2015
Contractor: Orion Environmental, Inc.
Project: 365
Linear Ft: 258
Square Ft: Not reported
Project Type: Colorado Asbestos Abatement Projects
Demo Number: Not reported
Notice Date: Not reported
Drums: Not reported
Begin Date: 05/11/2015
End Date: Not reported

Year: 2015
Permit Number: 15DE2566A-04
Permit Date: 05/11/2015
Contractor: Orion Environmental, Inc.
Project: 365
Linear Ft: 258
Square Ft: 14,700
Project Type: Colorado Asbestos Abatement Projects
Demo Number: Not reported
Notice Date: Not reported
Drums: Not reported
Begin Date: 05/11/2015
End Date: Not reported

Year: 2015
Permit Number: 15DE2566A-EX
Permit Date: 05/11/2015
Contractor: Orion Environmental, Inc.
Project: 365
Linear Ft: 258
Square Ft: Not reported
Project Type: Colorado Asbestos Abatement Projects
Demo Number: Not reported
Notice Date: Not reported
Drums: Not reported
Begin Date: 05/11/2015
End Date: Not reported

Year: 2015
Permit Number: 15DE2566A
Permit Date: 05/11/2015
Contractor: Orion Environmental, Inc.
Project: 90
Linear Ft: 258
Square Ft: Not reported
Project Type: Colorado Asbestos Abatement Projects
Demo Number: Not reported
Notice Date: Not reported
Drums: Not reported
Begin Date: 05/11/2015
End Date: Not reported

Year: 2015
Permit Number: 15DE2566A-01

U OF C HEALTH SCIENCE (Continued) **S110275219**

Permit Date: 05/11/2015
Contractor: Orion Environmental, Inc.
Project: 90
Linear Ft: 258
Square Ft: 3950
Project Type: Colorado Asbestos Abatement Projects
Demo Number: Not reported
Notice Date: Not reported
Drums: Not reported
Begin Date: 05/11/2015
End Date: Not reported

Year: 2015
Permit Number: 15DE2566A-02
Permit Date: 05/11/2015
Contractor: Orion Environmental, Inc.
Project: 90
Linear Ft: 258
Square Ft: 100
Project Type: Colorado Asbestos Abatement Projects
Demo Number: Not reported
Notice Date: Not reported
Drums: Not reported
Begin Date: 05/11/2015
End Date: Not reported

Year: 2015
Permit Number: 15DE2566A-03
Permit Date: 05/11/2015
Contractor: Orion Environmental, Inc.
Project: 90
Linear Ft: 258
Square Ft: Not reported
Project Type: Colorado Asbestos Abatement Projects
Demo Number: Not reported
Notice Date: Not reported
Drums: Not reported
Begin Date: 05/11/2015
End Date: Not reported

Year: 2015
Permit Number: 15DE2566A-04
Permit Date: 05/11/2015
Contractor: Orion Environmental, Inc.
Project: 90
Linear Ft: 258
Square Ft: 14700
Project Type: Colorado Asbestos Abatement Projects
Demo Number: Not reported
Notice Date: Not reported
Drums: Not reported
Begin Date: 05/11/2015
End Date: Not reported

D34 SSE < 1/8 0.120 mi. 636 ft. | **BROADSTONE 9TH AND COLORADO** | **CO VCP** | **S120784635** | **N/A**
4411 E. 8TH AVE.
DENVER, CO

Site 1 of 2 in cluster D

Relative: Higher
Actual: 5348 ft.

VCP:

Name:	BROADSTONE 9TH AND COLORADO
Address:	4411 E. 8TH AVE.
City,State,Zip:	DENVER, CO
Application Type:	NAD
Actual Review Date:	08/11/2016
Application Status:	APPROVAL
File Number:	160604-1
Reviews By:	Apostolopoulos

---

35 SSE < 1/8 0.123 mi. 652 ft. | **UNIV PHYSICIANS PROSTATE LAB** | **RCRA-VSQG** | **1001122861**
4525 E 8TH AVE | **FINDS** | **COR000006395**
DENVER, CO 80220 | **ECHO**

Relative: Higher
Actual: 5348 ft.

RCRA-VSQG:

Date form received by agency:	2003-04-15 00:00:00.0
Facility name:	UNIV PHYSICIANS PROSTATE LAB
Facility address:	4525 E 8TH AVE DENVER, CO 80220
EPA ID:	COR000006395
Mailing address:	E 9TH AVE BOX C275 DENVER, CO 80262
Contact:	GARY ROESCH
Contact address:	4200 E 9TH AVE BOX C275 DENVER, CO 80262
Contact country:	US
Contact telephone:	303-315-7895
Contact email:	Not reported
EPA Region:	08
Classification:	Conditionally Exempt Small Quantity Generator
Description:	Handler: generates 100 kg or less of hazardous waste per calendar month, and accumulates 1000 kg or less of hazardous waste at any time; or generates 1 kg or less of acutely hazardous waste per calendar month, and accumulates at any time: 1 kg or less of acutely hazardous waste; or 100 kg or less of any residue or contaminated soil, waste or other debris resulting from the cleanup of a spill, into or on any land or water, of acutely hazardous waste; or generates 100 kg or less of any residue or contaminated soil, waste or other debris resulting from the cleanup of a spill, into or on any land or water, of acutely hazardous waste during any calendar month, and accumulates at any time: 1 kg or less of acutely hazardous waste; or 100 kg or less of any residue or contaminated soil, waste or other debris resulting from the cleanup of a spill, into or on any land or water, of acutely hazardous waste

Owner/Operator Summary:

Owner/operator name:	RICHARD SHERRIFF
Owner/operator address:	P O BOX 11180 ASPEN, CO 81612
Owner/operator country:	US
Owner/operator telephone:	970-920-7696

UNIV PHYSICIANS PROSTATE LAB (Continued) **1001122861**

Owner/operator email:	Not reported
Owner/operator fax:	Not reported
Owner/operator extension:	Not reported
Legal status:	Private
Owner/Operator Type:	Owner
Owner/Op start date:	2003-04-15 00:00:00.
Owner/Op end date:	Not reported

Owner/operator name:	UNIV PHYSICIANS PROSTATE LAB
Owner/operator address:	E 8TH AVE DENVER, CO 80220
Owner/operator country:	US
Owner/operator telephone:	303-315-7895
Owner/operator email:	Not reported
Owner/operator fax:	Not reported
Owner/operator extension:	Not reported
Legal status:	Private
Owner/Operator Type:	Operator
Owner/Op start date:	2003-04-15 00:00:00.
Owner/Op end date:	Not reported

Owner/operator name:	WILLIAM ROBERT ADAMS
Owner/operator address:	3350 S GRANT ST ENGLEWOOD, CO 80110
Owner/operator country:	Not reported
Owner/operator telephone:	303-783-0326
Owner/operator email:	Not reported
Owner/operator fax:	Not reported
Owner/operator extension:	Not reported
Legal status:	Private
Owner/Operator Type:	Owner
Owner/Op start date:	1800-01-01 00:00:00.
Owner/Op end date:	Not reported

Handler Activities Summary:

U.S. importer of hazardous waste:	No
Mixed waste (haz. and radioactive):	No
Recycler of hazardous waste:	No
Transporter of hazardous waste:	No
Treater, storer or disposer of HW:	No
Underground injection activity:	No
On-site burner exemption:	No
Furnace exemption:	No
Used oil fuel burner:	No
Used oil processor:	No
User oil refiner:	No
Used oil fuel marketer to burner:	No
Used oil Specification marketer:	No
Used oil transfer facility:	No
Used oil transporter:	No

Historical Generators:

Date form received by agency:	2002-09-12 00:00:00.0
Site name:	UNIV OF COLO HEALTH SCIENCES CENTER
Classification:	Small Quantity Generator

UNIV PHYSICIANS PROSTATE LAB (Continued) **1001122861**

Date form received by agency:1996-10-21 00:00:00.0
Site name: UNIV OF COLO HEALTH SCIENCES CENTER
Classification: Small Quantity Generator

Hazardous Waste Summary:

. Waste code: D001
. Waste name: IGNITABLE WASTE

. Waste code: D002
. Waste name: CORROSIVE WASTE

Violation Status: No violations found

FINDS:
Registry ID: 110002997106

Click Here:

Environmental Interest/Information System:
RCRAInfo is a national information system that supports the Resource Conservation and Recovery Act (RCRA) program through the tracking of events and activities related to facilities that generate, transport, and treat, store, or dispose of hazardous waste. RCRAInfo allows RCRA program staff to track the notification, permit, compliance, and corrective action activities required under RCRA.

Click this hyperlink while viewing on your computer to access additional FINDS: detail in the EDR Site Report.

ECHO:
Envid: 1001122861
Registry ID: 110002997106
DFR URL: http://echo.epa.gov/detailed-facility-report?fid=110002997106
Name: UNIV PHYSICIANS PROSTATE LAB
Address: 4525 E 8TH AVE
City,State,Zip: DENVER, CO 80220

D36 **R X CHEVRON SERVICE** **EDR Hist Auto** **1009040839**
South **800 BIRCH WAY** **N/A**
< 1/8 **DENVER, CO**
0.123 mi.
652 ft. **Site 2 of 2 in cluster D**

Relative: EDR Hist Auto
Higher

Actual:
5347 ft.

Year:	Name:	Type:
1945	WILSON S SERVICE STATION	AUTOMOBILE SERVICE STATIONS
1951	R X CHEVRON SERVICE	GASOLINE STATIONS
1956	B X CHEVRON SERVICE STATION	GASOLINE STATIONS

37 NNW 1/8-1/4 0.127 mi. 671 ft. | **VA MEDICAL CENTER 12TH AND BELLAIRE DENVER, CO 80220** | **CO AST** | **A100348312 N/A**

Relative: Lower

Actual: 5312 ft.

AST:

Name:	VA MEDICAL CENTER
Address:	12TH AND BELLAIRE
City,State,Zip:	DENVER, CO 80220
Substance:	Not Listed
Tank Tag:	14979-1
Facility ID:	14979
Owner Name:	VA Medical Center
Owner Address:	1055 Clermont St
Owner City:	Denver
Owner State:	CO
Owner Zip:	80220
Facility Type:	Non-Retail
Facility Category:	Other
Capacity:	2000
Tank Status:	Permanently Closed
Date Tank Installed:	Not reported
Date Closed:	08/10/1999
Tank Age:	Not reported
Tank Type:	AST
Latitude:	39.734675
Longitude:	-104.937303

Name:	VA MEDICAL CENTER
Address:	12TH AND BELLAIRE
City,State,Zip:	DENVER, CO 80220
Substance:	Not Listed
Tank Tag:	14979-1
Facility ID:	14979
Owner Name:	VA Medical Center
Owner Address:	1055 Clermont St
Owner City:	Denver
Owner State:	CO
Owner Zip:	80220
Facility Type:	Non-Retail
Facility Category:	Other
Capacity:	2000
Tank Status:	Permanently Closed
Date Tank Installed:	Not reported
Date Closed:	08/10/1999
Tank Age:	Not reported
Tank Type:	AST
Latitude:	39.734675
Longitude:	-104.937303

E38 South 1/8-1/4 0.138 mi. 726 ft. | **TEXACO**
4300 E 8TH AVE
DENVER, CO 80220

Site 1 of 4 in cluster E | **CO LTANKS** | **S102051562**
CO LUST TRUST | **N/A**

Relative: Higher

Actual: 5347 ft.

LTANKS:

Facility ID:	12115
Name:	TEXACO
Address:	4300 E 8TH AVE
City,State,Zip:	DENVER, CO 80220
Type:	Tier I
Status:	Closed
Event ID:	12775
Release Date:	06/20/2017
Closed Date:	10/10/2017
Contact:	Tom Fox
Phone:	303-318-8535
Email:	tom.fox@state.co.us
URL:	https://opus.cdle.state.co.us/OIS2000/event.asp?h_id=12775

Facility ID:	12115
Name:	TEXACO
Address:	4300 E 8TH AVE
City,State,Zip:	DENVER, CO 80220
Type:	Tier I
Status:	Closed
Event ID:	1446
Release Date:	07/15/1992
Closed Date:	04/16/1998
Contact:	Technical Assistance Line
Phone:	303-318-8547
Email:	cdle_ops_public_records_center@state.co.us
URL:	https://opus.cdle.state.co.us/OIS2000/event.asp?h_id=1446

CO LUST TRUST:

Name:	TEXACO
Address:	4300 E 8TH AVE
City,State,Zip:	DENVER, CO 80220
Facility ID:	12115
Payee Name:	Equilon Enterprises LLC DBA Shell Oil Products US
Event ID:	1446
RAP ID:	3440
Commissioned Date:	Not reported
Cap Status:	Not reported
Eligibility Type Description:	Tank Owner/Operator
Total Percent Reduction:	10.0
Total Reimbursement for Event:	$118,076.25
RAP Type Description:	Supplemental
RAP Status:	Approved
RAP Filed Date:	6/18/1999
Total Reimbursement:	$7,985.47
Net Reimbursement:	$6,917.60
FPR Date:	09/08/1999
Pay Voucher Date:	09/24/1999
Protest Number:	Not reported
Special Conditions:	Recd 147C dated 1/9/12 on 1/9/12 listing name as Equilon Enterprises LLC dba Shell Oil Products US - CAHII 1/13/12
Fund Analyst:	Joy Shulman

TEXACO (Continued) **S102051562**

Category:	Retail Gas Station
Technical Reviewer:	Marilyn Hajicek
Technical Reviewer Phone:	(303) 318-8530
Fund Analyst Phone:	(303) 318-8511

Name:	TEXACO
Address:	4300 E 8TH AVE
City,State,Zip:	DENVER, CO 80220
Facility ID:	12115
Payee Name:	Texaco Refining & Marketing Inc.
Event ID:	1446
RAP ID:	1367
Commissioned Date:	Not reported
Cap Status:	Not reported
Eligibility Type Description:	Tank Owner/Operator
Total Percent Reduction:	10.0
Total Reimbursement for Event:	$118,076.25
RAP Type Description:	Original
RAP Status:	Approved
RAP Filed Date:	4/2/1996
Total Reimbursement:	$124,516.86
Net Reimbursement:	$102,553.70
FPR Date:	09/20/1996
Pay Voucher Date:	10/04/1996
Protest Number:	Not reported
Special Conditions:	Not reported
Fund Analyst:	Kelly Beach
Category:	Retail Gas Station
Technical Reviewer:	Marilyn Hajicek
Technical Reviewer Phone:	(303) 318-8530
Fund Analyst Phone:	No Listing

Name:	TEXACO
Address:	4300 E 8TH AVE
City,State,Zip:	DENVER, CO 80220
Facility ID:	12115
Payee Name:	Texaco Refining & Marketing Inc.
Event ID:	1446
RAP ID:	2079
Commissioned Date:	Not reported
Cap Status:	Not reported
Eligibility Type Description:	Tank Owner/Operator
Total Percent Reduction:	10.0
Total Reimbursement for Event:	$118,076.25
RAP Type Description:	Supplemental
RAP Status:	Approved
RAP Filed Date:	7/15/1997
Total Reimbursement:	$87,527.16
Net Reimbursement:	$8,604.95
FPR Date:	11/21/1997
Pay Voucher Date:	12/18/1997
Protest Number:	Not reported
Special Conditions:	Not reported
Fund Analyst:	Cindee Garner-floro
Category:	Retail Gas Station
Technical Reviewer:	Marilyn Hajicek
Technical Reviewer Phone:	(303) 318-8530

TEXACO (Continued) **S102051562**

Fund Analyst Phone: (303) 318-8513

Click here for COSTIS:

E39 South 1/8-1/4 0.138 mi. 726 ft. **BOULEVARD TRAVEL** **CO UST** **U003124601**
4300 E 8TH AVE **N/A**
DENVER, CO 80220

Site 2 of 4 in cluster E

Relative: Higher

Actual: 5347 ft.

UST:

Tank Tag:	4784-1
Substance:	Gasoline
Name:	BOULEVARD TRAVEL
Address:	4300 E 8TH AVE
City,State,Zip:	DENVER, CO 80220
Tank Tag:	4784-1
Substance:	Gasoline
Facility ID:	4784
Owner Name:	Andrew P Jovanovich
Owner Address:	1101 17th St NW Ste 500
Owner City:	Washington
Owner State:	DC
Owner Zip:	20036
Facility Type:	Non-Retail
Facility Category:	Commercial/Industrial
Capacity:	10000
Date Closed:	08/13/1992
Tank Status:	Permanently Closed
Date Tank Installed:	Not reported
Tank Age:	Not reported
Tank Type:	UST
Latitude:	39.728977
Longitude:	-104.936832

Tank Tag:	4784-2
Substance:	Gasoline
Name:	BOULEVARD TRAVEL
Address:	4300 E 8TH AVE
City,State,Zip:	DENVER, CO 80220
Tank Tag:	4784-2
Substance:	Gasoline
Facility ID:	4784
Owner Name:	Andrew P Jovanovich
Owner Address:	1101 17th St NW Ste 500
Owner City:	Washington
Owner State:	DC
Owner Zip:	20036
Facility Type:	Non-Retail
Facility Category:	Commercial/Industrial
Capacity:	4000
Date Closed:	08/13/1992
Tank Status:	Permanently Closed
Date Tank Installed:	Not reported
Tank Age:	Not reported
Tank Type:	UST
Latitude:	39.728977
Longitude:	-104.936832

BOULEVARD TRAVEL (Continued) **U003124601**

Tank Tag:	4784-3
Substance:	Gasoline
Name:	BOULEVARD TRAVEL
Address:	4300 E 8TH AVE
City,State,Zip:	DENVER, CO 80220
Tank Tag:	4784-3
Substance:	Gasoline
Facility ID:	4784
Owner Name:	Andrew P Jovanovich
Owner Address:	1101 17th St NW Ste 500
Owner City:	Washington
Owner State:	DC
Owner Zip:	20036
Facility Type:	Non-Retail
Facility Category:	Commercial/Industrial
Capacity:	10000
Date Closed:	08/13/1992
Tank Status:	Permanently Closed
Date Tank Installed:	Not reported
Tank Age:	Not reported
Tank Type:	UST
Latitude:	39.728977
Longitude:	-104.936832

E40 **MCMAHONS CONOCO** **CO LUST TRUST** **U003196045**
SSW **4242 E 8TH AVE** **N/A**
1/8-1/4 **DENVER, CO 80220**
0.138 mi.
729 ft. **Site 3 of 4 in cluster E**

Relative:
Higher

Actual:
5346 ft.

CO LUST TRUST:

Name:	MCMAHONS CONOCO
Address:	4242 E 8TH AVE
City,State,Zip:	DENVER, CO 80220
Facility ID:	556
Payee Name:	Germain Investment Company & Clyde Eaton Smith
Event ID:	1376
RAP ID:	3127
Commissioned Date:	Not reported
Cap Status:	Not reported
Eligibility Type Description:	Tank Owner/Operator
Total Percent Reduction:	5.0
Total Reimbursement for Event:	$931,326.19
RAP Type Description:	Supplemental
RAP Status:	Approved
RAP Filed Date:	1/22/1999
Total Reimbursement:	$16,233.68
Net Reimbursement:	$15,422.00
FPR Date:	03/18/1999
Pay Voucher Date:	04/02/1999
Protest Number:	Not reported
Special Conditions:	Not reported
Fund Analyst:	Cindee Garner-floro
Category:	Retail Gas Station
Technical Reviewer:	Orren Doss
Technical Reviewer Phone:	303-918-6307
Fund Analyst Phone:	(303) 318-8513

MCMAHONS CONOCO (Continued) **U003196045**

Name:	MCMAHONS CONOCO
Address:	4242 E 8TH AVE
City,State,Zip:	DENVER, CO 80220
Facility ID:	556
Payee Name:	Germain Investment Company & Clyde Eaton Smith
Event ID:	1376
RAP ID:	3395
Commissioned Date:	Not reported
Cap Status:	Not reported
Eligibility Type Description:	Tank Owner/Operator
Total Percent Reduction:	5.0
Total Reimbursement for Event:	$931,326.19
RAP Type Description:	Supplemental
RAP Status:	Approved
RAP Filed Date:	6/1/1999
Total Reimbursement:	$28,493.71
Net Reimbursement:	$26,901.92
FPR Date:	07/20/1999
Pay Voucher Date:	08/04/1999
Protest Number:	Not reported
Special Conditions:	Not reported
Fund Analyst:	Bev Snodgrass
Category:	Retail Gas Station
Technical Reviewer:	Orren Doss
Technical Reviewer Phone:	303-918-6307
Fund Analyst Phone:	(303) 318-8506

Name:	MCMAHONS CONOCO
Address:	4242 E 8TH AVE
City,State,Zip:	DENVER, CO 80220
Facility ID:	556
Payee Name:	Germain Investment Company & Clyde Eaton Smith
Event ID:	1376
RAP ID:	4247
Commissioned Date:	Not reported
Cap Status:	Not reported
Eligibility Type Description:	Tank Owner/Operator
Total Percent Reduction:	5.0
Total Reimbursement for Event:	$931,326.19
RAP Type Description:	Supplemental
RAP Status:	Approved
RAP Filed Date:	6/20/2000
Total Reimbursement:	$39,282.05
Net Reimbursement:	$32,077.27
FPR Date:	12/15/2000
Pay Voucher Date:	01/05/2001
Protest Number:	Not reported
Special Conditions:	Not reported
Fund Analyst:	Cindee Garner-floro
Category:	Retail Gas Station
Technical Reviewer:	Orren Doss
Technical Reviewer Phone:	303-918-6307
Fund Analyst Phone:	(303) 318-8513

Name:	MCMAHONS CONOCO
Address:	4242 E 8TH AVE
City,State,Zip:	DENVER, CO 80220

MCMAHONS CONOCO (Continued) **U003196045**

Facility ID:	556
Payee Name:	Germain Investment Company & Clyde Eaton Smith
Event ID:	1376
RAP ID:	5296
Commissioned Date:	Not reported
Cap Status:	Not reported
Eligibility Type Description:	Tank Owner/Operator
Total Percent Reduction:	5.0
Total Reimbursement for Event:	$931,326.19
RAP Type Description:	Supplemental
RAP Status:	Approved
RAP Filed Date:	7/25/2001
Total Reimbursement:	$14,389.41
Net Reimbursement:	$13,669.94
FPR Date:	09/06/2001
Pay Voucher Date:	09/27/2001
Protest Number:	Not reported
Special Conditions:	Not reported
Fund Analyst:	Carolyn Skaggs
Category:	Retail Gas Station
Technical Reviewer:	Orren Doss
Technical Reviewer Phone:	303-918-6307
Fund Analyst Phone:	(303) 318-8514

Name:	MCMAHONS CONOCO
Address:	4242 E 8TH AVE
City,State,Zip:	DENVER, CO 80220
Facility ID:	556
Payee Name:	Germain Investment Company & Clyde Eaton Smith
Event ID:	1376
RAP ID:	29183
Commissioned Date:	Not reported
Cap Status:	Not reported
Eligibility Type Description:	Tank Owner/Operator
Total Percent Reduction:	0.0
Total Reimbursement for Event:	$931,326.19
RAP Type Description:	State Lead
RAP Status:	Approved
RAP Filed Date:	4/1/2013
Total Reimbursement:	$7,596.76
Net Reimbursement:	$7,596.76
FPR Date:	Not reported
Pay Voucher Date:	Not reported
Protest Number:	Not reported
Special Conditions:	5 reduction will be added back if customers pays it
Fund Analyst:	Joy Shulman
Category:	Retail Gas Station
Technical Reviewer:	Orren Doss
Technical Reviewer Phone:	303-918-6307
Fund Analyst Phone:	(303) 318-8511

Name:	MCMAHONS CONOCO
Address:	4242 E 8TH AVE
City,State,Zip:	DENVER, CO 80220
Facility ID:	556
Payee Name:	Germain Investment Company & Clyde Eaton Smith
Event ID:	1376

MCMAHONS CONOCO (Continued) **U003196045**

RAP ID:	29435
Commissioned Date:	Not reported
Cap Status:	Not reported
Eligibility Type Description:	Tank Owner/Operator
Total Percent Reduction:	0.0
Total Reimbursement for Event:	$931,326.19
RAP Type Description:	State Lead
RAP Status:	Approved
RAP Filed Date:	7/1/2013
Total Reimbursement:	$142,921.04
Net Reimbursement:	$142,921.04
FPR Date:	Not reported
Pay Voucher Date:	Not reported
Protest Number:	Not reported
Special Conditions:	5 reduction will be added back if customers pays it
Fund Analyst:	Joy Shulman
Category:	Retail Gas Station
Technical Reviewer:	Orren Doss
Technical Reviewer Phone:	303-918-6307
Fund Analyst Phone:	(303) 318-8511

Name:	MCMAHONS CONOCO
Address:	4242 E 8TH AVE
City,State,Zip:	DENVER, CO 80220
Facility ID:	556
Payee Name:	Germain Investment Company & Clyde Eaton Smith
Event ID:	1376
RAP ID:	5709
Commissioned Date:	Not reported
Cap Status:	Not reported
Eligibility Type Description:	Tank Owner/Operator
Total Percent Reduction:	5.0
Total Reimbursement for Event:	$931,326.19
RAP Type Description:	Supplemental
RAP Status:	Approved
RAP Filed Date:	12/24/2001
Total Reimbursement:	$18,301.83
Net Reimbursement:	$16,993.44
FPR Date:	03/28/2002
Pay Voucher Date:	04/16/2002
Protest Number:	Not reported
Special Conditions:	Not reported
Fund Analyst:	Stan Ekiko
Category:	Retail Gas Station
Technical Reviewer:	Orren Doss
Technical Reviewer Phone:	303-918-6307
Fund Analyst Phone:	(303) 318 - 8512

Name:	MCMAHONS CONOCO
Address:	4242 E 8TH AVE
City,State,Zip:	DENVER, CO 80220
Facility ID:	556
Payee Name:	Germain Investment Company & Clyde Eaton Smith
Event ID:	1376
RAP ID:	6524
Commissioned Date:	Not reported
Cap Status:	Not reported

MCMAHONS CONOCO (Continued) **U003196045**

Eligibility Type Description:	Tank Owner/Operator
Total Percent Reduction:	5.0
Total Reimbursement for Event:	$931,326.19
RAP Type Description:	Supplemental
RAP Status:	Approved
RAP Filed Date:	9/12/2002
Total Reimbursement:	$12,657.65
Net Reimbursement:	$12,024.77
FPR Date:	11/18/2002
Pay Voucher Date:	12/16/2002
Protest Number:	Not reported
Special Conditions:	Not reported
Fund Analyst:	Dick Lockman
Category:	Retail Gas Station
Technical Reviewer:	Orren Doss
Technical Reviewer Phone:	303-918-6307
Fund Analyst Phone:	No Listing

Name:	MCMAHONS CONOCO
Address:	4242 E 8TH AVE
City,State,Zip:	DENVER, CO 80220
Facility ID:	556
Payee Name:	Germain Investment Company & Clyde Eaton Smith
Event ID:	1376
RAP ID:	7737
Commissioned Date:	Not reported
Cap Status:	Not reported
Eligibility Type Description:	Tank Owner/Operator
Total Percent Reduction:	5.0
Total Reimbursement for Event:	$931,326.19
RAP Type Description:	Supplemental
RAP Status:	Approved
RAP Filed Date:	6/2/2003
Total Reimbursement:	$26,947.45
Net Reimbursement:	$25,591.15
FPR Date:	09/09/2003
Pay Voucher Date:	09/17/2003
Protest Number:	Not reported
Special Conditions:	Not reported
Fund Analyst:	Carolyn Skaggs
Category:	Retail Gas Station
Technical Reviewer:	Orren Doss
Technical Reviewer Phone:	303-918-6307
Fund Analyst Phone:	(303) 318-8514

Name:	MCMAHONS CONOCO
Address:	4242 E 8TH AVE
City,State,Zip:	DENVER, CO 80220
Facility ID:	556
Payee Name:	Germain Investment Company & Clyde Eaton Smith
Event ID:	1376
RAP ID:	8599
Commissioned Date:	Not reported
Cap Status:	Not reported
Eligibility Type Description:	Tank Owner/Operator
Total Percent Reduction:	5.0
Total Reimbursement for Event:	$931,326.19

MCMAHONS CONOCO (Continued) **U003196045**

RAP Type Description:	Supplemental
RAP Status:	Withdrawn
RAP Filed Date:	12/10/2003
Total Reimbursement:	$0.00
Net Reimbursement:	N.A.
FPR Date:	Not reported
Pay Voucher Date:	Not reported
Protest Number:	Not reported
Special Conditions:	Not reported
Fund Analyst:	Joy Shulman
Category:	Retail Gas Station
Technical Reviewer:	Orren Doss
Technical Reviewer Phone:	303-918-6307
Fund Analyst Phone:	(303) 318-8511

Name:	MCMAHONS CONOCO
Address:	4242 E 8TH AVE
City,State,Zip:	DENVER, CO 80220
Facility ID:	556
Payee Name:	Germain Investment Company & Clyde Eaton Smith
Event ID:	1376
RAP ID:	8780
Commissioned Date:	Not reported
Cap Status:	Not reported
Eligibility Type Description:	Tank Owner/Operator
Total Percent Reduction:	5.0
Total Reimbursement for Event:	$931,326.19
RAP Type Description:	Supplemental
RAP Status:	Approved
RAP Filed Date:	1/26/2004
Total Reimbursement:	$3,219.22
Net Reimbursement:	$3,058.26
FPR Date:	04/30/2004
Pay Voucher Date:	05/05/2004
Protest Number:	Not reported
Special Conditions:	Not reported
Fund Analyst:	Jen Lillie Tomas
Category:	Retail Gas Station
Technical Reviewer:	Orren Doss
Technical Reviewer Phone:	303-918-6307
Fund Analyst Phone:	(303) 318-8516

Name:	MCMAHONS CONOCO
Address:	4242 E 8TH AVE
City,State,Zip:	DENVER, CO 80220
Facility ID:	556
Payee Name:	Germain Investment Company & Clyde Eaton Smith
Event ID:	1376
RAP ID:	8783
Commissioned Date:	Not reported
Cap Status:	Not reported
Eligibility Type Description:	Tank Owner/Operator
Total Percent Reduction:	5.0
Total Reimbursement for Event:	$931,326.19
RAP Type Description:	eRAP Supplemental
RAP Status:	Approved
RAP Filed Date:	1/26/2004

MCMAHONS CONOCO (Continued) **U003196045**

Total Reimbursement:	$28,909.45
Net Reimbursement:	$27,463.64
FPR Date:	06/25/2004
Pay Voucher Date:	07/08/2004
Protest Number:	Not reported
Special Conditions:	Not reported
Fund Analyst:	Joy Shulman
Category:	Retail Gas Station
Technical Reviewer:	Orren Doss
Technical Reviewer Phone:	303-918-6307
Fund Analyst Phone:	(303) 318-8511

Name:	MCMAHONS CONOCO
Address:	4242 E 8TH AVE
City,State,Zip:	DENVER, CO 80220
Facility ID:	556
Payee Name:	Germain Investment Company & Clyde Eaton Smith
Event ID:	1376
RAP ID:	9386
Commissioned Date:	Not reported
Cap Status:	Not reported
Eligibility Type Description:	Tank Owner/Operator
Total Percent Reduction:	5.0
Total Reimbursement for Event:	$931,326.19
RAP Type Description:	eRAP Supplemental
RAP Status:	Approved
RAP Filed Date:	5/5/2004
Total Reimbursement:	$14,473.42
Net Reimbursement:	$13,749.75
FPR Date:	10/13/2004
Pay Voucher Date:	10/28/2004
Protest Number:	Not reported
Special Conditions:	Not reported
Fund Analyst:	Joy Shulman
Category:	Retail Gas Station
Technical Reviewer:	Orren Doss
Technical Reviewer Phone:	303-918-6307
Fund Analyst Phone:	(303) 318-8511

Name:	MCMAHONS CONOCO
Address:	4242 E 8TH AVE
City,State,Zip:	DENVER, CO 80220
Facility ID:	556
Payee Name:	Germain Investment Company & Clyde Eaton Smith
Event ID:	1376
RAP ID:	11333
Commissioned Date:	Not reported
Cap Status:	Not reported
Eligibility Type Description:	Tank Owner/Operator
Total Percent Reduction:	5.0
Total Reimbursement for Event:	$931,326.19
RAP Type Description:	eRAP Supplemental
RAP Status:	Approved
RAP Filed Date:	3/28/2005
Total Reimbursement:	$18,330.58
Net Reimbursement:	$17,376.39
FPR Date:	08/01/2005

MCMAHONS CONOCO (Continued) **U003196045**

Pay Voucher Date:	08/17/2005
Protest Number:	Not reported
Special Conditions:	Not reported
Fund Analyst:	Joy Shulman
Category:	Retail Gas Station
Technical Reviewer:	Orren Doss
Technical Reviewer Phone:	303-918-6307
Fund Analyst Phone:	(303) 318-8511

Name:	MCMAHONS CONOCO
Address:	4242 E 8TH AVE
City,State,Zip:	DENVER, CO 80220
Facility ID:	556
Payee Name:	Germain Investment Company & Clyde Eaton Smith
Event ID:	1376
RAP ID:	14064
Commissioned Date:	Not reported
Cap Status:	Not reported
Eligibility Type Description:	Tank Owner/Operator
Total Percent Reduction:	5.0
Total Reimbursement for Event:	$931,326.19
RAP Type Description:	eRAP Supplemental
RAP Status:	Approved
RAP Filed Date:	6/8/2006
Total Reimbursement:	$15,388.77
Net Reimbursement:	$14,610.48
FPR Date:	09/18/2006
Pay Voucher Date:	10/05/2006
Protest Number:	Not reported
Special Conditions:	Not reported
Fund Analyst:	Joy Shulman
Category:	Retail Gas Station
Technical Reviewer:	Orren Doss
Technical Reviewer Phone:	303-918-6307
Fund Analyst Phone:	(303) 318-8511

Name:	MCMAHONS CONOCO
Address:	4242 E 8TH AVE
City,State,Zip:	DENVER, CO 80220
Facility ID:	556
Payee Name:	Germain Investment Company & Clyde Eaton Smith
Event ID:	1376
RAP ID:	15895
Commissioned Date:	Not reported
Cap Status:	Not reported
Eligibility Type Description:	Tank Owner/Operator
Total Percent Reduction:	5.0
Total Reimbursement for Event:	$931,326.19
RAP Type Description:	eRAP Supplemental
RAP Status:	Approved
RAP Filed Date:	5/11/2007
Total Reimbursement:	$16,656.94
Net Reimbursement:	$15,815.63
FPR Date:	08/17/2007
Pay Voucher Date:	09/10/2007
Protest Number:	Not reported
Special Conditions:	Not reported

MCMAHONS CONOCO (Continued) **U003196045**

Fund Analyst:	Joy Shulman
Category:	Retail Gas Station
Technical Reviewer:	Orren Doss
Technical Reviewer Phone:	303-918-6307
Fund Analyst Phone:	(303) 318-8511

Name:	MCMAHONS CONOCO
Address:	4242 E 8TH AVE
City,State,Zip:	DENVER, CO 80220
Facility ID:	556
Payee Name:	Germain Investment Company & Clyde Eaton Smith
Event ID:	1376
RAP ID:	17061
Commissioned Date:	Not reported
Cap Status:	Not reported
Eligibility Type Description:	Tank Owner/Operator
Total Percent Reduction:	5.0
Total Reimbursement for Event:	$931,326.19
RAP Type Description:	eRAP Supplemental
RAP Status:	Approved
RAP Filed Date:	1/30/2008
Total Reimbursement:	$16,347.42
Net Reimbursement:	$15,524.97
FPR Date:	03/19/2008
Pay Voucher Date:	03/27/2008
Protest Number:	Not reported
Special Conditions:	Not reported
Fund Analyst:	Joy Shulman
Category:	Retail Gas Station
Technical Reviewer:	Orren Doss
Technical Reviewer Phone:	303-918-6307
Fund Analyst Phone:	(303) 318-8511

Name:	MCMAHONS CONOCO
Address:	4242 E 8TH AVE
City,State,Zip:	DENVER, CO 80220
Facility ID:	556
Payee Name:	Germain Investment Company & Clyde Eaton Smith
Event ID:	1376
RAP ID:	17643
Commissioned Date:	Not reported
Cap Status:	Not reported
Eligibility Type Description:	Tank Owner/Operator
Total Percent Reduction:	5.0
Total Reimbursement for Event:	$931,326.19
RAP Type Description:	eRAP Supplemental
RAP Status:	Approved
RAP Filed Date:	6/4/2008
Total Reimbursement:	$31,363.30
Net Reimbursement:	$29,795.13
FPR Date:	06/19/2008
Pay Voucher Date:	06/26/2008
Protest Number:	Not reported
Special Conditions:	Not reported
Fund Analyst:	Joy Shulman
Category:	Retail Gas Station
Technical Reviewer:	Orren Doss

MCMAHONS CONOCO (Continued) **U003196045**

Technical Reviewer Phone:	303-918-6307
Fund Analyst Phone:	(303) 318-8511

Name:	MCMAHONS CONOCO
Address:	4242 E 8TH AVE
City,State,Zip:	DENVER, CO 80220
Facility ID:	556
Payee Name:	Germain Investment Company & Clyde Eaton Smith
Event ID:	1376
RAP ID:	18107
Commissioned Date:	Not reported
Cap Status:	Not reported
Eligibility Type Description:	Tank Owner/Operator
Total Percent Reduction:	5.0
Total Reimbursement for Event:	$931,326.19
RAP Type Description:	eRAP Supplemental
RAP Status:	Approved
RAP Filed Date:	9/17/2008
Total Reimbursement:	$8,858.31
Net Reimbursement:	$5,562.40
FPR Date:	10/21/2008
Pay Voucher Date:	10/30/2008
Protest Number:	77-636
Special Conditions:	Not reported
Fund Analyst:	Joy Shulman
Category:	Retail Gas Station
Technical Reviewer:	Orren Doss
Technical Reviewer Phone:	303-918-6307
Fund Analyst Phone:	(303) 318-8511

Name:	MCMAHONS CONOCO
Address:	4242 E 8TH AVE
City,State,Zip:	DENVER, CO 80220
Facility ID:	556
Payee Name:	Germain Investment Company & Clyde Eaton Smith
Event ID:	1376
RAP ID:	25819
Commissioned Date:	Not reported
Cap Status:	Not reported
Eligibility Type Description:	Tank Owner/Operator
Total Percent Reduction:	0.0
Total Reimbursement for Event:	$931,326.19
RAP Type Description:	State Lead
RAP Status:	Approved
RAP Filed Date:	6/30/2012
Total Reimbursement:	$232,037.76
Net Reimbursement:	$232,037.76
FPR Date:	06/30/2012
Pay Voucher Date:	Not reported
Protest Number:	Not reported
Special Conditions:	5 reduction will be added back if customers pays it
Fund Analyst:	Joy Shulman
Category:	Retail Gas Station
Technical Reviewer:	Orren Doss
Technical Reviewer Phone:	303-918-6307
Fund Analyst Phone:	(303) 318-8511

MCMAHONS CONOCO (Continued) **U003196045**

Name:	MCMAHONS CONOCO
Address:	4242 E 8TH AVE
City,State,Zip:	DENVER, CO 80220
Facility ID:	556
Payee Name:	Germain Investment Company & Clyde Eaton Smith
Event ID:	1376
RAP ID:	25821
Commissioned Date:	Not reported
Cap Status:	Not reported
Eligibility Type Description:	Tank Owner/Operator
Total Percent Reduction:	0.0
Total Reimbursement for Event:	$931,326.19
RAP Type Description:	State Lead
RAP Status:	Approved
RAP Filed Date:	9/30/2012
Total Reimbursement:	$15,945.50
Net Reimbursement:	$15,945.50
FPR Date:	09/30/2012
Pay Voucher Date:	Not reported
Protest Number:	Not reported
Special Conditions:	5 reduction will be added back if customers pays it
Fund Analyst:	Joy Shulman
Category:	Retail Gas Station
Technical Reviewer:	Orren Doss
Technical Reviewer Phone:	303-918-6307
Fund Analyst Phone:	(303) 318-8511

Name:	MCMAHONS CONOCO
Address:	4242 E 8TH AVE
City,State,Zip:	DENVER, CO 80220
Facility ID:	556
Payee Name:	Germain Investment Company & Clyde Eaton Smith
Event ID:	1376
RAP ID:	1263
Commissioned Date:	Not reported
Cap Status:	Not reported
Eligibility Type Description:	Tank Owner/Operator
Total Percent Reduction:	5.0
Total Reimbursement for Event:	$931,326.19
RAP Type Description:	Original
RAP Status:	Approved
RAP Filed Date:	1/9/1996
Total Reimbursement:	$13,314.72
Net Reimbursement:	$2,548.11
FPR Date:	06/21/1996
Pay Voucher Date:	07/03/1996
Protest Number:	Not reported
Special Conditions:	Not reported
Fund Analyst:	Kelly Beach
Category:	Retail Gas Station
Technical Reviewer:	Orren Doss
Technical Reviewer Phone:	303-918-6307
Fund Analyst Phone:	No Listing

Name:	MCMAHONS CONOCO
Address:	4242 E 8TH AVE
City,State,Zip:	DENVER, CO 80220

MCMAHONS CONOCO (Continued) **U003196045**

Facility ID:	556
Payee Name:	Germain Investment Company & Clyde Eaton Smith
Event ID:	1376
RAP ID:	1492
Commissioned Date:	Not reported
Cap Status:	Not reported
Eligibility Type Description:	Tank Owner/Operator
Total Percent Reduction:	5.0
Total Reimbursement for Event:	$931,326.19
RAP Type Description:	Supplemental
RAP Status:	Approved
RAP Filed Date:	7/8/1996
Total Reimbursement:	$23,596.10
Net Reimbursement:	$22,415.35
FPR Date:	09/19/1996
Pay Voucher Date:	10/02/1996
Protest Number:	Not reported
Special Conditions:	Not reported
Fund Analyst:	Susan DeMeules
Category:	Retail Gas Station
Technical Reviewer:	Orren Doss
Technical Reviewer Phone:	303-918-6307
Fund Analyst Phone:	(303) 318-8510

Name:	MCMAHONS CONOCO
Address:	4242 E 8TH AVE
City,State,Zip:	DENVER, CO 80220
Facility ID:	556
Payee Name:	Germain Investment Company & Clyde Eaton Smith
Event ID:	1376
RAP ID:	1662
Commissioned Date:	Not reported
Cap Status:	Not reported
Eligibility Type Description:	Tank Owner/Operator
Total Percent Reduction:	5.0
Total Reimbursement for Event:	$931,326.19
RAP Type Description:	Supplemental
RAP Status:	Approved
RAP Filed Date:	10/22/1996
Total Reimbursement:	$142,180.01
Net Reimbursement:	$134,892.41
FPR Date:	02/27/1997
Pay Voucher Date:	03/14/1997
Protest Number:	Not reported
Special Conditions:	Not reported
Fund Analyst:	Chrystalynn
Category:	Retail Gas Station
Technical Reviewer:	Orren Doss
Technical Reviewer Phone:	303-918-6307
Fund Analyst Phone:	No Listing

Name:	MCMAHONS CONOCO
Address:	4242 E 8TH AVE
City,State,Zip:	DENVER, CO 80220
Facility ID:	556
Payee Name:	Germain Investment Company & Clyde Eaton Smith
Event ID:	1376

MCMAHONS CONOCO (Continued) **U003196045**

RAP ID:	1863
Commissioned Date:	Not reported
Cap Status:	Not reported
Eligibility Type Description:	Tank Owner/Operator
Total Percent Reduction:	5.0
Total Reimbursement for Event:	$931,326.19
RAP Type Description:	Supplemental
RAP Status:	Approved
RAP Filed Date:	3/4/1997
Total Reimbursement:	$18,930.48
Net Reimbursement:	$17,983.96
FPR Date:	05/15/1997
Pay Voucher Date:	06/06/1997
Protest Number:	Not reported
Special Conditions:	Not reported
Fund Analyst:	Bev Snodgrass
Category:	Retail Gas Station
Technical Reviewer:	Orren Doss
Technical Reviewer Phone:	303-918-6307
Fund Analyst Phone:	(303) 318-8506

Name:	MCMAHONS CONOCO
Address:	4242 E 8TH AVE
City,State,Zip:	DENVER, CO 80220
Facility ID:	556
Payee Name:	Germain Investment Company & Clyde Eaton Smith
Event ID:	1376
RAP ID:	1920
Commissioned Date:	Not reported
Cap Status:	Not reported
Eligibility Type Description:	Tank Owner/Operator
Total Percent Reduction:	5.0
Total Reimbursement for Event:	$931,326.19
RAP Type Description:	Supplemental
RAP Status:	Approved
RAP Filed Date:	4/7/1997
Total Reimbursement:	$24,087.23
Net Reimbursement:	$22,882.87
FPR Date:	08/13/1997
Pay Voucher Date:	09/04/1997
Protest Number:	Not reported
Special Conditions:	Not reported
Fund Analyst:	Chrystalynn
Category:	Retail Gas Station
Technical Reviewer:	Orren Doss
Technical Reviewer Phone:	303-918-6307
Fund Analyst Phone:	No Listing

Name:	MCMAHONS CONOCO
Address:	4242 E 8TH AVE
City,State,Zip:	DENVER, CO 80220
Facility ID:	556
Payee Name:	Germain Investment Company & Clyde Eaton Smith
Event ID:	1376
RAP ID:	2053
Commissioned Date:	Not reported
Cap Status:	Not reported

MCMAHONS CONOCO (Continued) **U003196045**

Eligibility Type Description:	Tank Owner/Operator
Total Percent Reduction:	5.0
Total Reimbursement for Event:	$931,326.19
RAP Type Description:	Supplemental
RAP Status:	Approved
RAP Filed Date:	7/1/1997
Total Reimbursement:	$12,210.49
Net Reimbursement:	$11,312.41
FPR Date:	10/01/1997
Pay Voucher Date:	10/28/1997
Protest Number:	Not reported
Special Conditions:	Not reported
Fund Analyst:	Bev Snodgrass
Category:	Retail Gas Station
Technical Reviewer:	Orren Doss
Technical Reviewer Phone:	303-918-6307
Fund Analyst Phone:	(303) 318-8506

Name:	MCMAHONS CONOCO
Address:	4242 E 8TH AVE
City,State,Zip:	DENVER, CO 80220
Facility ID:	556
Payee Name:	Germain Investment Company & Clyde Eaton Smith
Event ID:	1376
RAP ID:	2444
Commissioned Date:	Not reported
Cap Status:	Not reported
Eligibility Type Description:	Tank Owner/Operator
Total Percent Reduction:	5.0
Total Reimbursement for Event:	$931,326.19
RAP Type Description:	Supplemental
RAP Status:	Approved
RAP Filed Date:	2/10/1998
Total Reimbursement:	$16,424.78
Net Reimbursement:	$15,012.93
FPR Date:	04/15/1998
Pay Voucher Date:	04/28/1998
Protest Number:	Not reported
Special Conditions:	Not reported
Fund Analyst:	Chrystalynn
Category:	Retail Gas Station
Technical Reviewer:	Orren Doss
Technical Reviewer Phone:	303-918-6307
Fund Analyst Phone:	No Listing

Name:	MCMAHONS CONOCO
Address:	4242 E 8TH AVE
City,State,Zip:	DENVER, CO 80220
Facility ID:	556
Payee Name:	Germain Investment Company & Clyde Eaton Smith
Event ID:	1376
RAP ID:	26190
Commissioned Date:	Not reported
Cap Status:	Not reported
Eligibility Type Description:	Tank Owner/Operator
Total Percent Reduction:	0.0
Total Reimbursement for Event:	$931,326.19

MCMAHONS CONOCO (Continued) **U003196045**

RAP Type Description:	State Lead
RAP Status:	Approved
RAP Filed Date:	3/31/2013
Total Reimbursement:	$17,315.36
Net Reimbursement:	$17,315.36
FPR Date:	Not reported
Pay Voucher Date:	Not reported
Protest Number:	Not reported
Special Conditions:	5 reduction will be added back if customers pays it
Fund Analyst:	Joy Shulman
Category:	Retail Gas Station
Technical Reviewer:	Orren Doss
Technical Reviewer Phone:	303-918-6307
Fund Analyst Phone:	(303) 318-8511

Click here for COSTIS:

E41
SSW
1/8-1/4
0.138 mi.
729 ft.

MCMAHONS CONOCO
4242 E 8TH AVE
DENVER, CO 80220

CO LUST **U003197094**
CO LTANKS **N/A**
CO UST

Site 4 of 4 in cluster E

Relative:
Higher

Actual:
5346 ft.

LUST:

Facility Id:	556
Status:	**State Lead**
Event ID:	1376
Confirmed Release:	12/14/1993
Contact Name:	Orren Doss
Contact Phone:	303-318-8542
Contact Email:	Not reported
Latitude Degrees:	39.728978
Longitude Degrees:	-104.937507

Facility Id:	556
Status:	**State Lead**
Event ID:	1376
Confirmed Release:	12/14/1993
Contact Name:	Orren Doss
Contact Phone:	303-318-8542
Contact Email:	orren.doss@state.co.us
Latitude Degrees:	39.728978
Longitude Degrees:	-104.937507

Click here for COSTIS:

LTANKS:

Facility ID:	556
Name:	MCMAHON CONOCO
Address:	4242 E 8TH AVE
City,State,Zip:	DENVER, CO 80220
Type:	Tier IV
Status:	Closed
Event ID:	1376
Release Date:	12/14/1993
Closed Date:	08/02/2018
Contact:	Orren Doss

MCMAHONS CONOCO (Continued) **U003197094**

Phone:	303-318-8542
Email:	orren.doss@state.co.us
URL:	https://opus.cdle.state.co.us/OIS2000/event.asp?h_id=1376

UST:

Tank Tag:	556-1
Substance:	Gasoline
Name:	MCMAHONS CONOCO
Address:	4242 E 8TH AVE
City,State,Zip:	DENVER, CO 80220
Tank Tag:	556-1
Substance:	Gasoline
Facility ID:	556
Owner Name:	Germain Investment Co
Owner Address:	1825 Lawrence St Ste 112
Owner City:	Denver
Owner State:	CO
Owner Zip:	80202
Facility Type:	Retail
Facility Category:	Retail Gas Station
Capacity:	6000
Date Closed:	07/12/1996
Tank Status:	Permanently Closed
Date Tank Installed:	04/02/1978
Tank Age:	18
Tank Type:	UST
Latitude:	39.728978
Longitude:	-104.937507

Tank Tag:	556-2
Substance:	Gasoline
Name:	MCMAHONS CONOCO
Address:	4242 E 8TH AVE
City,State,Zip:	DENVER, CO 80220
Tank Tag:	556-2
Substance:	Gasoline
Facility ID:	556
Owner Name:	Germain Investment Co
Owner Address:	1825 Lawrence St Ste 112
Owner City:	Denver
Owner State:	CO
Owner Zip:	80202
Facility Type:	Retail
Facility Category:	Retail Gas Station
Capacity:	6000
Date Closed:	07/12/1996
Tank Status:	Permanently Closed
Date Tank Installed:	04/02/1978
Tank Age:	18
Tank Type:	UST
Latitude:	39.728978
Longitude:	-104.937507

Tank Tag:	556-3
Substance:	Gasoline
Name:	MCMAHONS CONOCO
Address:	4242 E 8TH AVE

MCMAHONS CONOCO (Continued) **U003197094**

City,State,Zip:	DENVER, CO 80220
Tank Tag:	556-3
Substance:	Gasoline
Facility ID:	556
Owner Name:	Germain Investment Co
Owner Address:	1825 Lawrence St Ste 112
Owner City:	Denver
Owner State:	CO
Owner Zip:	80202
Facility Type:	Retail
Facility Category:	Retail Gas Station
Capacity:	6000
Date Closed:	07/12/1996
Tank Status:	Permanently Closed
Date Tank Installed:	04/02/1979
Tank Age:	17
Tank Type:	UST
Latitude:	39.728978
Longitude:	-104.937507

Tank Tag:	556-4
Substance:	Waste Oil
Name:	MCMAHONS CONOCO
Address:	4242 E 8TH AVE
City,State,Zip:	DENVER, CO 80220
Tank Tag:	556-4
Substance:	Waste Oil
Facility ID:	556
Owner Name:	Germain Investment Co
Owner Address:	1825 Lawrence St Ste 112
Owner City:	Denver
Owner State:	CO
Owner Zip:	80202
Facility Type:	Retail
Facility Category:	Retail Gas Station
Capacity:	1000
Date Closed:	07/12/1996
Tank Status:	Permanently Closed
Date Tank Installed:	04/02/1979
Tank Age:	17
Tank Type:	UST
Latitude:	39.728978
Longitude:	-104.937507

F42 **UNIV OF COLORADO HSC NORTH PAVILION** **CORRACTS** **1000429152**
North **4455 E 12TH AVE** **RCRA-VSQG** **COR000012641**
1/8-1/4 **DENVER, CO 80216** **RCRA NonGen / NLR**
0.142 mi. **PADS**
750 ft. **Site 1 of 2 in cluster F** **FINDS**
ECHO

Relative:
Lower

Actual:
5315 ft.

CORRACTS:

Region:	08
Name:	UNIV OF COLORADO HSC NORTH PAVILION
Address:	4455 E 12TH AVE
Address 2:	Not reported
City,State,Zip:	DENVER, CO 80216
EPA ID:	COR000012641

UNIV OF COLORADO HSC NORTH PAVILION (Continued) **1000429152**

Area Name: ENTIRE FACILITY
Corrective Action: CA060
Actual Date: 1999-01-28 00:00:00.0
NAICS Code 1: Not reported
NAICS Code 2: Not reported
NAICS Code 3: Not reported
NAICS Code 4: Not reported

Region: 08
Name: UNIV OF COLORADO HSC NORTH PAVILION
Address: 4455 E 12TH AVE
Address 2: Not reported
City,State,Zip: DENVER, CO 80216
EPA ID: COR000012641
Area Name: ENTIRE FACILITY
Corrective Action: CA070NO
Actual Date: 1999-02-18 00:00:00.0
NAICS Code 1: Not reported
NAICS Code 2: Not reported
NAICS Code 3: Not reported
NAICS Code 4: Not reported

Region: 08
Name: UNIV OF COLORADO HSC NORTH PAVILION
Address: 4455 E 12TH AVE
Address 2: Not reported
City,State,Zip: DENVER, CO 80216
EPA ID: COR000012641
Area Name: ENTIRE FACILITY
Corrective Action: CA100
Actual Date: 1999-01-28 00:00:00.0
NAICS Code 1: Not reported
NAICS Code 2: Not reported
NAICS Code 3: Not reported
NAICS Code 4: Not reported

Region: 08
Name: UNIV OF COLORADO HSC NORTH PAVILION
Address: 4455 E 12TH AVE
Address 2: Not reported
City,State,Zip: DENVER, CO 80216
EPA ID: COR000012641
Area Name: ENTIRE FACILITY
Corrective Action: CA999
Actual Date: 1999-02-18 00:00:00.0
NAICS Code 1: Not reported
NAICS Code 2: Not reported
NAICS Code 3: Not reported
NAICS Code 4: Not reported

RCRA-VSQG:
Date form received by agency: 2009-04-17 00:00:00.0
Facility name: UNIVERSITY OF COLORADO DENVER
Facility address: 4200 E 9TH AVE
DENVER, CO 80262
EPA ID: COD041096314
Mailing address: MAIL STOP F484

UNIV OF COLORADO HSC NORTH PAVILION (Continued) **1000429152**

	PO BOX 6508 AURORA, CO 80045
Contact:	JERMAN LOPEZ
Contact address:	MAIL STOP F484 PO BOX 6508 AURORA, CO 80045
Contact country:	US
Contact telephone:	303-724-0344
Contact email:	Not reported
EPA Region:	08
Land type:	State
Classification:	Conditionally Exempt Small Quantity Generator
Description:	Handler: generates 100 kg or less of hazardous waste per calendar month, and accumulates 1000 kg or less of hazardous waste at any time; or generates 1 kg or less of acutely hazardous waste per calendar month, and accumulates at any time: 1 kg or less of acutely hazardous waste; or 100 kg or less of any residue or contaminated soil, waste or other debris resulting from the cleanup of a spill, into or on any land or water, of acutely hazardous waste; or generates 100 kg or less of any residue or contaminated soil, waste or other debris resulting from the cleanup of a spill, into or on any land or water, of acutely hazardous waste during any calendar month, and accumulates at any time: 1 kg or less of acutely hazardous waste; or 100 kg or less of any residue or contaminated soil, waste or other debris resulting from the cleanup of a spill, into or on any land or water, of acutely hazardous waste
Classification:	Non-Generator
Description:	Handler: Non-Generators do not presently generate hazardous waste

Owner/Operator Summary:

Owner/operator name:	UCHSC
Owner/operator address:	E 9TH AVE DENVER, CO 80262
Owner/operator country:	US
Owner/operator telephone:	Not reported
Owner/operator email:	Not reported
Owner/operator fax:	Not reported
Owner/operator extension:	Not reported
Legal status:	State
Owner/Operator Type:	Operator
Owner/Op start date:	1925-01-01 00:00:00.
Owner/Op end date:	Not reported
Owner/operator name:	UNIVERSITY OF COLORADO DENVER
Owner/operator address:	Not reported Not reported
Owner/operator country:	US
Owner/operator telephone:	Not reported
Owner/operator email:	Not reported
Owner/operator fax:	Not reported
Owner/operator extension:	Not reported
Legal status:	State
Owner/Operator Type:	Operator
Owner/Op start date:	1925-01-01 00:00:00.
Owner/Op end date:	Not reported
Owner/operator name:	STATE OF COLORADO
Owner/operator address:	E 9TH AVE

UNIV OF COLORADO HSC NORTH PAVILION (Continued) **1000429152**

	DENVER, CO 80262
Owner/operator country:	US
Owner/operator telephone:	Not reported
Owner/operator email:	Not reported
Owner/operator fax:	Not reported
Owner/operator extension:	Not reported
Legal status:	State
Owner/Operator Type:	Owner
Owner/Op start date:	1925-01-01 00:00:00.
Owner/Op end date:	Not reported

Owner/operator name:	STATE OF COLORADO
Owner/operator address:	4200 EAST NINTH AVENUE
	DENVER, CO 80262
Owner/operator country:	US
Owner/operator telephone:	Not reported
Owner/operator email:	Not reported
Owner/operator fax:	Not reported
Owner/operator extension:	Not reported
Legal status:	State
Owner/Operator Type:	Owner
Owner/Op start date:	1925-01-01 00:00:00.
Owner/Op end date:	Not reported

Handler Activities Summary:

U.S. importer of hazardous waste:	No
Mixed waste (haz. and radioactive):	Yes
Recycler of hazardous waste:	No
Transporter of hazardous waste:	No
Treater, storer or disposer of HW:	No
Underground injection activity:	No
On-site burner exemption:	No
Furnace exemption:	No
Used oil fuel burner:	No
Used oil processor:	No
User oil refiner:	No
Used oil fuel marketer to burner:	No
Used oil Specification marketer:	No
Used oil transfer facility:	No
Used oil transporter:	No

Historical Generators:

Date form received by agency:	2008-02-23 00:00:00.0
Site name:	UNIVERSITY OF COLORADO DENVER
Classification:	Large Quantity Generator

Date form received by agency:	2008-02-19 00:00:00.0
Site name:	UNIVERSITY OF COLORADO DENVER
Classification:	Large Quantity Generator

Date form received by agency:	2008-01-09 00:00:00.0
Site name:	UNIVERSITY OF COLORADO DENVER
Classification:	Large Quantity Generator

Date form received by agency:	2006-09-11 00:00:00.0
Site name:	UNIV OF COLO HEALTH SCIENCES CENTER

UNIV OF COLORADO HSC NORTH PAVILION (Continued) **1000429152**

Classification: Large Quantity Generator

Date form received by agency: 2006-03-16 00:00:00.0
Site name: UNIV OF COLO HEALTH SCIENCES CENTER
Classification: Large Quantity Generator

Date form received by agency: 2006-03-10 00:00:00.0
Site name: UNIVSITY OF CO HEALTH SCIENCES CENTER
Classification: Large Quantity Generator

Date form received by agency: 2005-05-04 00:00:00.0
Site name: UNIV OF COLO HEALTH SCIENCES CENTER
Classification: Large Quantity Generator

Date form received by agency: 2004-04-02 00:00:00.0
Site name: UNIV OF COLO HEALTH SCIENCES CENTER
Classification: Large Quantity Generator

Date form received by agency: 2004-03-31 00:00:00.0
Site name: UNIV. OF COLO. HEALTH SCIENCES CENTER
Classification: Large Quantity Generator

Date form received by agency: 2003-09-22 00:00:00.0
Site name: UNIV OF COLO HEALTH SCIENCES CENTER
Classification: Large Quantity Generator

Date form received by agency: 2002-09-12 00:00:00.0
Site name: UNIV OF COLO HEALTH SCIENCES CENTER
Classification: Large Quantity Generator

Date form received by agency: 2002-02-26 00:00:00.0
Site name: UNIV. OF COLORADO HEALTH SCIENCES CENTER
Classification: Large Quantity Generator

Date form received by agency: 2000-02-28 00:00:00.0
Site name: UNIV. COLO. HEALTH SCI. CTR.
Classification: Large Quantity Generator

Date form received by agency: 1998-03-19 00:00:00.0
Site name: UNIV OF COLO HEALTH SCIENCES CENTER
Classification: Large Quantity Generator

Date form received by agency: 1996-02-27 00:00:00.0
Site name: UNIV OF COLO HEALTH SCIENCES CENTER
Classification: Large Quantity Generator

Date form received by agency: 1995-02-02 00:00:00.0
Site name: UNIV OF COLO HEALTH SCIENCES CENTER
Classification: Large Quantity Generator

Date form received by agency: 1994-02-25 00:00:00.0
Site name: UNIV OF COLO HEALTH SCIENCES CENTER
Classification: Large Quantity Generator

Date form received by agency: 1992-03-20 00:00:00.0
Site name: UNIV OF COLO HEALTH SCIENCES CENTER
Classification: Large Quantity Generator

UNIV OF COLORADO HSC NORTH PAVILION (Continued) **1000429152**

Date form received by agency:1991-03-26 00:00:00.0
Site name: UNIV OF COLO HEALTH SCIENCES CENTER
Classification: Large Quantity Generator

Hazardous Waste Summary:

. Waste code: D000
. Waste name: Not Defined

. Waste code: D001
. Waste name: IGNITABLE WASTE

. Waste code: D002
. Waste name: CORROSIVE WASTE

. Waste code: D003
. Waste name: REACTIVE WASTE

. Waste code: D004
. Waste name: ARSENIC

. Waste code: D005
. Waste name: BARIUM

. Waste code: D006
. Waste name: CADMIUM

. Waste code: D007
. Waste name: CHROMIUM

. Waste code: D008
. Waste name: LEAD

. Waste code: D009
. Waste name: MERCURY

. Waste code: D010
. Waste name: SELENIUM

. Waste code: D011
. Waste name: SILVER

. Waste code: D016
. Waste name: 2,4-D (2,4-DICHLOROPHENOXYACETIC ACID)

. Waste code: D018
. Waste name: BENZENE

. Waste code: D019
. Waste name: CARBON TETRACHLORIDE

. Waste code: D021
. Waste name: CHLOROBENZENE

. Waste code: D022
. Waste name: CHLOROFORM

UNIV OF COLORADO HSC NORTH PAVILION (Continued) **1000429152**

. Waste code: D023
. Waste name: O-CRESOL

. Waste code: D024
. Waste name: M-CRESOL

. Waste code: D025
. Waste name: P-CRESOL

. Waste code: D026
. Waste name: CRESOL

. Waste code: D027
. Waste name: 1,4-DICHLOROBENZENE

. Waste code: D028
. Waste name: 1,2-DICHLOROETHANE

. Waste code: D029
. Waste name: 1,1-DICHLOROETHYLENE

. Waste code: D033
. Waste name: HEXACHLOROBUTADIENE

. Waste code: D035
. Waste name: METHYL ETHYL KETONE

. Waste code: D036
. Waste name: NITROBENZENE

. Waste code: D037
. Waste name: PENTACHLOROPHENOL

. Waste code: D038
. Waste name: PYRIDINE

. Waste code: D039
. Waste name: TETRACHLOROETHYLENE

. Waste code: D040
. Waste name: TRICHLORETHYLENE

. Waste code: F001
. Waste name: THE FOLLOWING SPENT HALOGENATED SOLVENTS USED IN DEGREASING: TETRACHLOROETHYLENE, TRICHLORETHYLENE, METHYLENE CHLORIDE, 1,1,1-TRICHLOROETHANE, CARBON TETRACHLORIDE AND CHLORINATED FLUOROCARBONS; ALL SPENT SOLVENT MIXTURES/BLENDS USED IN DEGREASING CONTAINING, BEFORE USE, A TOTAL OF TEN PERCENT OR MORE (BY VOLUME) OF ONE OR MORE OF THE ABOVE HALOGENATED SOLVENTS OR THOSE SOLVENTS LISTED IN F002, F004, AND F005; AND STILL BOTTOMS FROM THE RECOVERY OF THESE SPENT SOLVENTS AND SPENT SOLVENT MIXTURES.

. Waste code: F002
. Waste name: THE FOLLOWING SPENT HALOGENATED SOLVENTS: TETRACHLOROETHYLENE, METHYLENE CHLORIDE, TRICHLOROETHYLENE, 1,1,1-TRICHLOROETHANE, CHLOROBENZENE, 1,1,2-TRICHLORO-1,2,2-TRIFLUOROETHANE, ORTHO-DICHLOROBENZENE, TRICHLOROFLUOROMETHANE, AND 1,1,2,

UNIV OF COLORADO HSC NORTH PAVILION (Continued) **1000429152**

TRICHLOROETHANE; ALL SPENT SOLVENT MIXTURES/BLENDS CONTAINING, BEFORE USE, A TOTAL OF TEN PERCENT OR MORE (BY VOLUME) OF ONE OR MORE OF THE ABOVE HALOGENATED SOLVENTS OR THOSE SOLVENTS LISTED IN F001, F004, AND F005; AND STILL BOTTOMS FROM THE RECOVERY OF THESE SPENT SOLVENTS AND SPENT SOLVENT MIXTURES.

. Waste code: F003
. Waste name: THE FOLLOWING SPENT NONHALOGENATED SOLVENTS: XYLENE, ACETONE, ETHYL ACETATE, ETHYL BENZENE, ETHYL ETHER, METHYL ISOBUTYL KETONE, N-BUTYL ALCOHOL, CYCLOHEXANONE, AND METHANOL; ALL SPENT SOLVENT MIXTURES/BLENDS CONTAINING, BEFORE USE, ONLY THE ABOVE SPENT NONHALOGENATED SOLVENTS; AND ALL SPENT SOLVENT MIXTURES/BLENDS CONTAINING, BEFORE USE, ONE OR MORE OF THE ABOVE NONHALOGENATED SOLVENTS, AND A TOTAL OF TEN PERCENT OR MORE (BY VOLUME) OF ONE OR MORE OF THOSE SOLVENTS LISTED IN F001, F002, F004, AND F005; AND STILL BOTTOMS FROM THE RECOVERY OF THESE SPENT SOLVENTS AND SPENT SOLVENT MIXTURES.

. Waste code: F004
. Waste name: THE FOLLOWING SPENT NONHALOGENATED SOLVENTS: CRESOLS, CRESYLIC ACID, AND NITROBENZENE; AND THE STILL BOTTOMS FROM THE RECOVERY OF THESE SOLVENTS; ALL SPENT SOLVENT MIXTURES/BLENDS CONTAINING, BEFORE USE, A TOTAL OF TEN PERCENT OR MORE (BY VOLUME) OF ONE OR MORE OF THE ABOVE NONHALOGENATED SOLVENTS OR THOSE SOLVENTS LISTED IN F001, F002, AND F005; AND STILL BOTTOMS FROM THE RECOVERY OF THESE SPENT SOLVENTS AND SPENT SOLVENT MIXTURES.

. Waste code: F005
. Waste name: THE FOLLOWING SPENT NONHALOGENATED SOLVENTS: TOLUENE, METHYL ETHYL KETONE, CARBON DISULFIDE, ISOBUTANOL, PYRIDINE, BENZENE, 2-ETHOXYETHANOL, AND 2-NITROPROPANE; ALL SPENT SOLVENT MIXTURES/BLENDS CONTAINING, BEFORE USE, A TOTAL OF TEN PERCENT OR MORE (BY VOLUME) OF ONE OR MORE OF THE ABOVE NONHALOGENATED SOLVENTS OR THOSE SOLVENTS LISTED IN F001, F002, OR F004; AND STILL BOTTOMS FROM THE RECOVERY OF THESE SPENT SOLVENTS AND SPENT SOLVENT MIXTURES.

. Waste code: F027
. Waste name: DISCARDED UNUSED FORMULATIONS CONTAINING TRI-, TETRA-, OR PENTACHLOROPHENOL OR DISCARDED UNUSED FORMULATIONS CONTAINING COMPOUNDS DERIVED FROM THESE CHLOROPHENOLS. (THIS LISTING DOES NOT INCLUDE FORMULATIONS CONTAINING HEXACHLOROPHENE SYNTHESIZED FROM PREPURIFIED 2,4,5-TRICHLOROPHENOL AS THE SOLE COMPONENT.)

. Waste code: P003
. Waste name: 2-PROPENAL (OR) ACROLEIN

. Waste code: P005
. Waste name: 2-PROPEN-1-OL (OR) ALLYL ALCOHOL

. Waste code: P007
. Waste name: 3(2H)-ISOXAZOLONE, 5-(AMINOMETHYL)- (OR) 5-(AMINOMETHYL)-3-ISOXAZOLOL

. Waste code: P008
. Waste name: 4-AMINOPYRIDINE (OR) 4-PYRIDINAMINE

. Waste code: P010
. Waste name: ARSENIC ACID H3ASO4

UNIV OF COLORADO HSC NORTH PAVILION (Continued) **1000429152**

. Waste code: P012
. Waste name: ARSENIC OXIDE AS2O3 (OR) ARSENIC TRIOXIDE

. Waste code: P014
. Waste name: BENZENETHIOL (OR) THIOPHENOL

. Waste code: P018
. Waste name: BRUCINE (OR) STRYCHNIDIN-10-ONE, 2,3-DIMETHOXY-

. Waste code: P022
. Waste name: CARBON DISULFIDE

. Waste code: P024
. Waste name: BENZENAMINE, 4-CHLORO- (OR) P-CHLORANILINE

. Waste code: P028
. Waste name: BENZENE, (CHLOROMETHYL)- (OR) BENZYL CHLORIDE

. Waste code: P029
. Waste name: COPPER CYANIDE (OR) COPPER CYANIDE CU(CN)

. Waste code: P030
. Waste name: CYANIDES (SOLUBLE CYANIDE SALTS), NOT OTHERWISE SPECIFIED

. Waste code: P032
. Waste name: Not Defined

. Waste code: P042
. Waste name: 1,2-BENZENEDIOL, 4-[1-HYDROXY-2-(METHYLAMINO)ETHYL]-, (R)- (OR) EPINEPHRINE

. Waste code: P043
. Waste name: DIISOPROPYLFLUOROPHOSPHATE (DFP) (OR) PHOSPHOROFLUORIDIC ACID, BIS(1-METHYLETHYL) ESTER

. Waste code: P048
. Waste name: 2,4-DINITROPHENOL (OR) PHENOL, 2,4-DINITRO-

. Waste code: P049
. Waste name: DITHIOBIURET (OR) THIOIMIDODICARBONIC DIAMIDE [(H2N)C(S)]2NH

. Waste code: P064
. Waste name: METHANE, ISOCYANATO- (OR) METHYL ISOCYANATE

. Waste code: P075
. Waste name: NICOTINE, & SALTS (OR) PYRIDINE, 3-(1-METHYL-2-PYRROLIDINYL)-,(S)-, & SALTS

. Waste code: P087
. Waste name: OSMIUM OXIDE OSO4, (T-4)- (OR) OSMIUM TETROXIDE

. Waste code: P098
. Waste name: POTASSIUM CYANIDE (OR) POTASSIUM CYANIDE K(CN)

. Waste code: P102
. Waste name: 2-PROPYN-1-OL (OR) PROPARGYL ALCOHOL

UNIV OF COLORADO HSC NORTH PAVILION (Continued) **1000429152**

. Waste code: P105
. Waste name: SODIUM AZIDE

. Waste code: P106
. Waste name: SODIUM CYANIDE (OR) SODIUM CYANIDE NA(CN)

. Waste code: P108
. Waste name: STRYCHNIDIN-10-ONE, & SALTS (OR) STRYCHNINE, & SALTS

. Waste code: P116
. Waste name: HYDRAZINECARBOTHIOAMIDE (OR) THIOSEMICARBAZIDE

. Waste code: U001
. Waste name: ACETALDEHYDE (I) (OR) ETHANAL (I)

. Waste code: U002
. Waste name: 2-PROPANONE (I) (OR) ACETONE (I)

. Waste code: U003
. Waste name: ACETONITRILE (I,T)

. Waste code: U007
. Waste name: 2-PROPENAMIDE (OR) ACRYLAMIDE

. Waste code: U008
. Waste name: 2-PROPENOIC ACID (I) (OR) ACRYLIC ACID (I)

. Waste code: U010
. Waste name: AZIRINO [2',3':3,4]PYRROLO[1,2-A]INDOLE-4,7-DIONE, 6-AMINO-8-[[(AMINOCARBONYL)OXY]METHYL]-1,1A,2,8,8A,8B-HEXAHYDRO-8A-MET HOXY-5-METHYL-, [1AS-(1AALPHA, 8BETA, 8AALPHA, 8BALPHA)]- (OR) MITOMYCIN C

. Waste code: U012
. Waste name: ANILINE (I,T) (OR) BENZENAMINE (I,T)

. Waste code: U019
. Waste name: BENZENE (I,T)

. Waste code: U021
. Waste name: [1,1'-BIPHENYL]-4,4'-DIAMINE (OR) BENZIDINE

. Waste code: U022
. Waste name: BENZO[A]PYRENE

. Waste code: U028
. Waste name: 1,2-BENZENEDICARBOXYLIC ACID, BIS(2-ETHYLHEXYL) ESTER (OR) DIETHYLHEXYL PHTHALATE

. Waste code: U031
. Waste name: 1-BUTANOL (I) (OR) N-BUTYL ALCOHOL (I)

. Waste code: U035
. Waste name: BENZENEBUTANOIC ACID, 4-[BIS(2-CHLOROETHYL)AMINO]- (OR) CHLORAMBUCIL

. Waste code: U037
. Waste name: BENZENE, CHLORO- (OR) CHLOROBENZENE

UNIV OF COLORADO HSC NORTH PAVILION (Continued) **1000429152**

. Waste code: U041
. Waste name: EPICHLOROHYDRIN (OR) OXIRANE, (CHLOROMETHYL)-

. Waste code: U044
. Waste name: CHLOROFORM (OR) METHANE, TRICHLORO-

. Waste code: U047
. Waste name: BETA-CHLORONAPHTHALENE (OR) NAPHTHALENE, 2-CHLORO-

. Waste code: U048
. Waste name: O-CHLOROPHENOL (OR) PHENOL, 2-CHLORO-

. Waste code: U052
. Waste name: CRESOL (CRESYLIC ACID) (OR) PHENOL, METHYL-

. Waste code: U056
. Waste name: BENZENE, HEXAHYDRO- (I) (OR) CYCLOHEXANE (I)

. Waste code: U058
. Waste name: 2H-1,3,2-OXAZAPHOSPHORIN-2-AMINE, N,N-BIS(2-CHLOROETHYL)TETRAHYDRO-, 2-OXIDE (OR) CYCLOPHOSPHAMIDE

. Waste code: U059
. Waste name: 5,12-NAPHTHACENEDIONE, 8-ACETYL-10-[(3-AMINO-2,3,6-TRIDEOXY)-ALPHA-L-LYXO-HEXOPYRANOSYL)OXY]-7,8,9,10-TETRAHYDRO-6,8,11-TRIHYDROXY-1-METHOXY-, (8S-CIS)- (OR) DAUNOMYCIN

. Waste code: U069
. Waste name: 1,2-BENZENEDICARBOXYLIC ACID, DIBUTYL ESTER (OR) DIBUTYL PHTHALATE

. Waste code: U070
. Waste name: BENZENE, 1,2-DICHLORO- (OR) O-DICHLOROBENZENE

. Waste code: U071
. Waste name: BENZENE, 1,3-DICHLORO- (OR) M-DICHLOROBENZENE

. Waste code: U077
. Waste name: ETHANE, 1,2-DICHLORO- (OR) ETHYLENE DICHLORIDE

. Waste code: U080
. Waste name: METHANE, DICHLORO- (OR) METHYLENE CHLORIDE

. Waste code: U088
. Waste name: 1,2-BENZENEDICARBOXYLIC ACID, DIETHYL ESTER (OR) DIETHYL PHTHALATE

. Waste code: U091
. Waste name: [1,1'-BIPHENYL]-4,4'-DIAMINE, 3,3'-DIMETHOXY- (OR) 3,3'-DIMETHOXYBENZIDINE

. Waste code: U092
. Waste name: DIMETHYLAMINE (I) (OR) METHANAMINE, N-METHYL- (I)

. Waste code: U095
. Waste name: [1,1'-BIPHENYL]-4,4'-DIAMINE, 3,3'-DIMETHYL- (OR) 3,3'-DIMETHYLBENZIDINE

UNIV OF COLORADO HSC NORTH PAVILION (Continued) **1000429152**

. Waste code: U102
. Waste name: 1,2-BENZENEDICARBOXYLIC ACID, DIMETHYL ESTER (OR) DIMETHYL PHTHALATE

. Waste code: U103
. Waste name: DIMETHYL SULFATE (OR) SULFURIC ACID, DIMETHYL ESTER

. Waste code: U108
. Waste name: 1,4-DIETHYLENEOXIDE (OR) 1,4-DIOXANE

. Waste code: U112
. Waste name: ACETIC ACID, ETHYL ESTER (I) (OR) ETHYL ACETATE (I)

. Waste code: U117
. Waste name: ETHANE, 1,1'-OXYBIS-(I) (OR) ETHYL ETHER (I)

. Waste code: U119
. Waste name: ETHYL METHANESULFONATE (OR) METHANESULFONIC ACID, ETHYL ESTER

. Waste code: U122
. Waste name: FORMALDEHYDE

. Waste code: U123
. Waste name: FORMIC ACID (C,T)

. Waste code: U128
. Waste name: 1,3-BUTADIENE, 1,1,2,3,4,4-HEXACHLORO- (OR) HEXACHLOROBUTADIENE

. Waste code: U133
. Waste name: HYDRAZINE (R,T)

. Waste code: U134
. Waste name: HYDROFLUORIC ACID (C,T) (OR) HYDROGEN FLUORIDE (C,T)

. Waste code: U136
. Waste name: ARSINIC ACID, DIMETHYL- (OR) CACODYLIC ACID

. Waste code: U138
. Waste name: METHANE, IODO- (OR) METHYL IODIDE

. Waste code: U144
. Waste name: ACETIC ACID, LEAD(2+) SALT (OR) LEAD ACETATE

. Waste code: U146
. Waste name: LEAD SUBACETATE (OR) LEAD, BIS(ACETATO-O)TETRAHYDROXYTRI-

. Waste code: U147
. Waste name: 2,5-FURANDIONE (OR) MALEIC ANHYDRIDE

. Waste code: U151
. Waste name: MERCURY

. Waste code: U154
. Waste name: METHANOL (I) (OR) METHYL ALCOHOL (I)

. Waste code: U157
. Waste name: 3-METHYLCHOLANTHRENE (OR) BENZ[J]ACEANTHRYLENE, 1,2-DIHYDRO-3-METHYL-

UNIV OF COLORADO HSC NORTH PAVILION (Continued) **1000429152**

. Waste code: U159
. Waste name: 2-BUTANONE (I,T) (OR) METHYL ETHYL KETONE (MEK) (I,T)

. Waste code: U162
. Waste name: 2-PROPENOIC ACID, 2-METHYL-, METHYL ESTER (I,T) (OR) METHYL METHACRYLATE (I,T)

. Waste code: U165
. Waste name: NAPHTHALENE

. Waste code: U169
. Waste name: BENZENE, NITRO- (OR) NITROBENZENE (I,T)

. Waste code: U170
. Waste name: P-NITROPHENOL (I,T) (OR) PHENOL, 4-NITRO-

. Waste code: U185
. Waste name: BENZENE, PENTACHLORONITRO- (OR) PENTACHLORONITROBENZENE (PCNB)

. Waste code: U188
. Waste name: PHENOL

. Waste code: U196
. Waste name: PYRIDINE

. Waste code: U201
. Waste name: 1,3-BENZENEDIOL (OR) RESORCINOL

. Waste code: U202
. Waste name: 1,2-BENZISOTHIAZOL-3(2H)-ONE, 1,1-DIOXIDE, & SALTS

. Waste code: U206
. Waste name: D-GLUCOSE, 2-DEOXY-2-[[(METHYLNITROSOAMINO)-CARBONYL]AMINO]- (OR) GLUCOPYRANOSE, 2-DEOXY-2-(3-METHYL-3-NITROSOUREIDO)-,D- (OR) STREPTOZOTOCIN

. Waste code: U208
. Waste name: 1,1,1,2-TETRACHLOROETHANE (OR) ETHANE, 1,1,1,2-TETRACHLORO-

. Waste code: U210
. Waste name: ETHENE, TETRACHLORO- (OR) TETRACHLOROETHYLENE

. Waste code: U211
. Waste name: CARBON TETRACHLORIDE (OR) METHANE, TETRACHLORO-

. Waste code: U213
. Waste name: FURAN, TETRAHYDRO-(I) (OR) TETRAHYDROFURAN (I)

. Waste code: U219
. Waste name: THIOUREA

. Waste code: U220
. Waste name: BENZENE, METHYL- (OR) TOLUENE

. Waste code: U225
. Waste name: BROMOFORM (OR) METHANE, TRIBROMO-

UNIV OF COLORADO HSC NORTH PAVILION (Continued) **1000429152**

. Waste code: U226
. Waste name: ETHANE, 1,1,1-TRICHLORO- (OR) METHYL CHLOROFORM

. Waste code: U227
. Waste name: 1,1,2-TRICHLOROETHANE (OR) ETHANE, 1,1,2-TRICHLORO-

. Waste code: U228
. Waste name: ETHENE, TRICHLORO- (OR) TRICHLOROETHYLENE

. Waste code: U236
. Waste name: 2,7-NAPHTHALENEDISULFONIC ACID,3,3'-[(3,3'-DIMETHYL[1,1'-BIPHENYL]-4,4'-DIYL)BIS(AZO)BIS[5-AMINO -4-HYDROXY]-, TETRASODIUM SALT (OR) TRYPAN BLUE

. Waste code: U237
. Waste name: 2,4-(1H,3H)-PYRIMIDINEDIONE, 5-[BIS(2-CHLOROETHYL)AMINO]- (OR) URACIL MUSTARD

. Waste code: U238
. Waste name: CARBAMIC ACID, ETHYL ESTER (OR) ETHYL CARBAMATE (URETHANE)

. Waste code: U239
. Waste name: BENZENE, DIMETHYL- (I,T) (OR) XYLENE (I)

. Waste code: U240
. Waste name: 2,4-D, SALTS & ESTERS (OR) ACETIC ACID, (2,4-DICHLOROPHENOXY)-, SALTS & ESTERS (OR) DICHLOROPHENOXYACETIC ACID 2,4-D

. Waste code: U246
. Waste name: CYANOGEN BROMIDE (CN)BR

. Waste code: U328
. Waste name: BENZENAMINE, 2-METHYL- (OR) O-TOLUIDINE

. Waste code: U353
. Waste name: BENZENAMINE, 4-METHYL- (OR) P-TOLUIDINE

. Waste code: U359
. Waste name: ETHANOL, 2-ETHOXY- (OR) ETHYLENE GLYCOL MONOETHYL ETHER

. Waste code: U404
. Waste name: ETHANAMINE, N,N-DIETHYL- (OR) TRIETHYLAMINE

Facility Has Received Notices of Violations:
Regulation violated: SR - 262.34.A.1.II
Area of violation: Generators - Pre-transport
Date violation determined: 2004-01-20 00:00:00.0
Date achieved compliance: 2006-02-14 00:00:00.0
Violation lead agency: State
Enforcement action: V3 Conversion Compliance Advisory
Enforcement action date: 2004-01-20 00:00:00.0
Enf. disposition status: Not reported
Enf. disp. status date: Not reported
Enforcement lead agency: State
Proposed penalty amount: Not reported
Final penalty amount: Not reported
Paid penalty amount: Not reported

UNIV OF COLORADO HSC NORTH PAVILION (Continued) **1000429152**

Regulation violated: SR - 262.34.A.1.II
Area of violation: Generators - Pre-transport
Date violation determined: 2004-01-20 00:00:00.0
Date achieved compliance: 2006-02-14 00:00:00.0
Violation lead agency: State
Enforcement action: FINAL 3008(A) COMPLIANCE ORDER
Enforcement action date: 2004-07-14 00:00:00.0
Enf. disposition status: Not reported
Enf. disp. status date: Not reported
Enforcement lead agency: State
Proposed penalty amount: 6900
Final penalty amount: 6900
Paid penalty amount: Not reported

Regulation violated: SR - 262.34.A.4
Area of violation: Generators - Pre-transport
Date violation determined: 2004-01-20 00:00:00.0
Date achieved compliance: 2006-02-14 00:00:00.0
Violation lead agency: State
Enforcement action: FINAL 3008(A) COMPLIANCE ORDER
Enforcement action date: 2004-07-14 00:00:00.0
Enf. disposition status: Not reported
Enf. disp. status date: Not reported
Enforcement lead agency: State
Proposed penalty amount: 6900
Final penalty amount: 6900
Paid penalty amount: Not reported

Regulation violated: SR - 262.34.A.4
Area of violation: Generators - Pre-transport
Date violation determined: 2004-01-20 00:00:00.0
Date achieved compliance: 2006-02-14 00:00:00.0
Violation lead agency: State
Enforcement action: V3 Conversion Compliance Advisory
Enforcement action date: 2004-01-20 00:00:00.0
Enf. disposition status: Not reported
Enf. disp. status date: Not reported
Enforcement lead agency: State
Proposed penalty amount: Not reported
Final penalty amount: Not reported
Paid penalty amount: Not reported

Regulation violated: SR - 262.34.A.4
Area of violation: Generators - Pre-transport
Date violation determined: 2002-09-25 00:00:00.0
Date achieved compliance: 2003-01-16 00:00:00.0
Violation lead agency: State
Enforcement action: V3 Conversion Compliance Advisory
Enforcement action date: 2002-09-25 00:00:00.0
Enf. disposition status: Not reported
Enf. disp. status date: Not reported
Enforcement lead agency: State
Proposed penalty amount: Not reported
Final penalty amount: Not reported
Paid penalty amount: Not reported

Regulation violated: SR - 262.34.C & G

UNIV OF COLORADO HSC NORTH PAVILION (Continued) **1000429152**

Area of violation: Generators - Pre-transport
Date violation determined: 2002-09-25 00:00:00.0
Date achieved compliance: 2003-01-16 00:00:00.0
Violation lead agency: State
Enforcement action: V3 Conversion Compliance Advisory
Enforcement action date: 2002-09-25 00:00:00.0
Enf. disposition status: Not reported
Enf. disp. status date: Not reported
Enforcement lead agency: State
Proposed penalty amount: Not reported
Final penalty amount: Not reported
Paid penalty amount: Not reported

Regulation violated: SR - 262.11
Area of violation: Generators - General
Date violation determined: 1997-05-08 00:00:00.0
Date achieved compliance: 1999-10-26 00:00:00.0
Violation lead agency: State
Enforcement action: FINAL 3008(A) COMPLIANCE ORDER
Enforcement action date: 1997-05-08 00:00:00.0
Enf. disposition status: Not reported
Enf. disp. status date: Not reported
Enforcement lead agency: State
Proposed penalty amount: Not reported
Final penalty amount: 66375
Paid penalty amount: Not reported

Regulation violated: SR - 262.34.a.4
Area of violation: Generators - Pre-transport
Date violation determined: 1997-05-08 00:00:00.0
Date achieved compliance: 1999-10-26 00:00:00.0
Violation lead agency: State
Enforcement action: FINAL 3008(A) COMPLIANCE ORDER
Enforcement action date: 1997-05-08 00:00:00.0
Enf. disposition status: Not reported
Enf. disp. status date: Not reported
Enforcement lead agency: State
Proposed penalty amount: Not reported
Final penalty amount: 66375
Paid penalty amount: Not reported

Regulation violated: Not reported
Area of violation: State Statute or Regulation
Date violation determined: 1997-05-08 00:00:00.0
Date achieved compliance: 1999-10-26 00:00:00.0
Violation lead agency: State
Enforcement action: FINAL 3008(A) COMPLIANCE ORDER
Enforcement action date: 1997-05-08 00:00:00.0
Enf. disposition status: Not reported
Enf. disp. status date: Not reported
Enforcement lead agency: State
Proposed penalty amount: Not reported
Final penalty amount: 66375
Paid penalty amount: Not reported

Regulation violated: SR - 262.34.a.2,3
Area of violation: Generators - Pre-transport

UNIV OF COLORADO HSC NORTH PAVILION (Continued) **1000429152**

Date violation determined: 1997-05-08 00:00:00.0
Date achieved compliance: 1999-10-26 00:00:00.0
Violation lead agency: State
Enforcement action: FINAL 3008(A) COMPLIANCE ORDER
Enforcement action date: 1997-05-08 00:00:00.0
Enf. disposition status: Not reported
Enf. disp. status date: Not reported
Enforcement lead agency: State
Proposed penalty amount: Not reported
Final penalty amount: 66375
Paid penalty amount: Not reported

Regulation violated: Not reported
Area of violation: Generators - General
Date violation determined: 1997-05-08 00:00:00.0
Date achieved compliance: 1999-10-26 00:00:00.0
Violation lead agency: State
Enforcement action: FINAL 3008(A) COMPLIANCE ORDER
Enforcement action date: 1997-05-08 00:00:00.0
Enf. disposition status: Not reported
Enf. disp. status date: Not reported
Enforcement lead agency: State
Proposed penalty amount: Not reported
Final penalty amount: 66375
Paid penalty amount: Not reported

Regulation violated: SR - 262.11
Area of violation: Generators - General
Date violation determined: 1995-05-04 00:00:00.0
Date achieved compliance: 1997-05-08 00:00:00.0
Violation lead agency: State
Enforcement action: NOTICE OF VIOLATION
Enforcement action date: 1995-08-28 00:00:00.0
Enf. disposition status: Not reported
Enf. disp. status date: Not reported
Enforcement lead agency: State
Proposed penalty amount: Not reported
Final penalty amount: Not reported
Paid penalty amount: Not reported

Regulation violated: SR - 262.34.a.2,3
Area of violation: Generators - Pre-transport
Date violation determined: 1995-05-04 00:00:00.0
Date achieved compliance: 1997-05-08 00:00:00.0
Violation lead agency: State
Enforcement action: NOTICE OF VIOLATION
Enforcement action date: 1995-08-28 00:00:00.0
Enf. disposition status: Not reported
Enf. disp. status date: Not reported
Enforcement lead agency: State
Proposed penalty amount: Not reported
Final penalty amount: Not reported
Paid penalty amount: Not reported

Regulation violated: Not reported
Area of violation: State Statute or Regulation
Date violation determined: 1995-05-04 00:00:00.0

UNIV OF COLORADO HSC NORTH PAVILION (Continued) **1000429152**

Date achieved compliance: 1997-05-08 00:00:00.0
Violation lead agency: State
Enforcement action: NOTICE OF VIOLATION
Enforcement action date: 1995-08-28 00:00:00.0
Enf. disposition status: Not reported
Enf. disp. status date: Not reported
Enforcement lead agency: State
Proposed penalty amount: Not reported
Final penalty amount: Not reported
Paid penalty amount: Not reported

Regulation violated: Not reported
Area of violation: Generators - General
Date violation determined: 1995-05-04 00:00:00.0
Date achieved compliance: 1997-05-08 00:00:00.0
Violation lead agency: State
Enforcement action: NOTICE OF VIOLATION
Enforcement action date: 1995-08-28 00:00:00.0
Enf. disposition status: Not reported
Enf. disp. status date: Not reported
Enforcement lead agency: State
Proposed penalty amount: Not reported
Final penalty amount: Not reported
Paid penalty amount: Not reported

Regulation violated: SR - 262.34.a.4
Area of violation: Generators - Pre-transport
Date violation determined: 1995-05-04 00:00:00.0
Date achieved compliance: 1997-05-08 00:00:00.0
Violation lead agency: State
Enforcement action: NOTICE OF VIOLATION
Enforcement action date: 1995-08-28 00:00:00.0
Enf. disposition status: Not reported
Enf. disp. status date: Not reported
Enforcement lead agency: State
Proposed penalty amount: Not reported
Final penalty amount: Not reported
Paid penalty amount: Not reported

Evaluation Action Summary:
Evaluation date: 2008-11-25 00:00:00.0
Evaluation: COMPLIANCE EVALUATION INSPECTION ON-SITE
Area of violation: Not reported
Date achieved compliance: Not reported
Evaluation lead agency: State

Evaluation date: 2006-04-24 00:00:00.0
Evaluation: NON-FINANCIAL RECORD REVIEW
Area of violation: Not reported
Date achieved compliance: Not reported
Evaluation lead agency: State

Evaluation date: 2004-01-20 00:00:00.0
Evaluation: COMPLIANCE EVALUATION INSPECTION ON-SITE
Area of violation: Generators - Pre-transport
Date achieved compliance: 2006-02-14 00:00:00.0
Evaluation lead agency: State

UNIV OF COLORADO HSC NORTH PAVILION (Continued) **1000429152**

Evaluation date: 2003-01-16 00:00:00.0
Evaluation: FOLLOW-UP INSPECTION
Area of violation: Not reported
Date achieved compliance: Not reported
Evaluation lead agency: State

Evaluation date: 2002-09-25 00:00:00.0
Evaluation: COMPLIANCE EVALUATION INSPECTION ON-SITE
Area of violation: Generators - Pre-transport
Date achieved compliance: 2003-01-16 00:00:00.0
Evaluation lead agency: State

Evaluation date: 2001-04-18 00:00:00.0
Evaluation: COMPLIANCE EVALUATION INSPECTION ON-SITE
Area of violation: Not reported
Date achieved compliance: Not reported
Evaluation lead agency: State

Evaluation date: 1999-10-26 00:00:00.0
Evaluation: FOLLOW-UP INSPECTION
Area of violation: Not reported
Date achieved compliance: Not reported
Evaluation lead agency: State

Evaluation date: 1995-05-05 00:00:00.0
Evaluation: NOT A SIGNIFICANT NON-COMPLIER
Area of violation: Not reported
Date achieved compliance: Not reported
Evaluation lead agency: State

Evaluation date: 1995-05-04 00:00:00.0
Evaluation: COMPLIANCE EVALUATION INSPECTION ON-SITE
Area of violation: Generators - General
Date achieved compliance: 1999-10-26 00:00:00.0
Evaluation lead agency: State

Evaluation date: 1995-05-04 00:00:00.0
Evaluation: COMPLIANCE EVALUATION INSPECTION ON-SITE
Area of violation: Generators - Pre-transport
Date achieved compliance: 1999-10-26 00:00:00.0
Evaluation lead agency: State

Evaluation date: 1995-05-04 00:00:00.0
Evaluation: COMPLIANCE EVALUATION INSPECTION ON-SITE
Area of violation: State Statute or Regulation
Date achieved compliance: 1999-10-26 00:00:00.0
Evaluation lead agency: State

Evaluation date: 1995-05-04 00:00:00.0
Evaluation: COMPLIANCE EVALUATION INSPECTION ON-SITE
Area of violation: Generators - Pre-transport
Date achieved compliance: 1997-05-08 00:00:00.0
Evaluation lead agency: State

Evaluation date: 1995-05-04 00:00:00.0
Evaluation: COMPLIANCE EVALUATION INSPECTION ON-SITE
Area of violation: State Statute or Regulation

UNIV OF COLORADO HSC NORTH PAVILION (Continued) **1000429152**

Date achieved compliance: 1997-05-08 00:00:00.0
Evaluation lead agency: State

Evaluation date: 1995-05-04 00:00:00.0
Evaluation: SIGNIFICANT NON-COMPLIER
Area of violation: Not reported
Date achieved compliance: Not reported
Evaluation lead agency: State

Evaluation date: 1995-05-04 00:00:00.0
Evaluation: COMPLIANCE EVALUATION INSPECTION ON-SITE
Area of violation: Generators - General
Date achieved compliance: 1997-05-08 00:00:00.0
Evaluation lead agency: State

Evaluation date: 1995-05-03 00:00:00.0
Evaluation: COMPLIANCE EVALUATION INSPECTION ON-SITE
Area of violation: Not reported
Date achieved compliance: Not reported
Evaluation lead agency: EPA-Initiated Oversight/Observation/Training Actions

RCRA NonGen / NLR:
Date form received by agency: 2009-04-17 00:00:00.0
Facility name: UNIVERSITY OF COLORADO DENVER
Facility address: 4200 E 9TH AVE
DENVER, CO 80262
EPA ID: COD041096314
Mailing address: MAIL STOP F484
PO BOX 6508
AURORA, CO 80045
Contact: JERMAN LOPEZ
Contact address: MAIL STOP F484 PO BOX 6508
AURORA, CO 80045
Contact country: US
Contact telephone: 303-724-0344
Contact email: Not reported
EPA Region: 08
Land type: State
Classification: Conditionally Exempt Small Quantity Generator
Description: Handler: generates 100 kg or less of hazardous waste per calendar month, and accumulates 1000 kg or less of hazardous waste at any time; or generates 1 kg or less of acutely hazardous waste per calendar month, and accumulates at any time: 1 kg or less of acutely hazardous waste; or 100 kg or less of any residue or contaminated soil, waste or other debris resulting from the cleanup of a spill, into or on any land or water, of acutely hazardous waste; or generates 100 kg or less of any residue or contaminated soil, waste or other debris resulting from the cleanup of a spill, into or on any land or water, of acutely hazardous waste during any calendar month, and accumulates at any time: 1 kg or less of acutely hazardous waste; or 100 kg or less of any residue or contaminated soil, waste or other debris resulting from the cleanup of a spill, into or on any land or water, of acutely hazardous waste
Classification: Non-Generator
Description: Handler: Non-Generators do not presently generate hazardous waste

Owner/Operator Summary:

UNIV OF COLORADO HSC NORTH PAVILION (Continued) **1000429152**

Owner/operator name:	UCHSC
Owner/operator address:	E 9TH AVE DENVER, CO 80262
Owner/operator country:	US
Owner/operator telephone:	Not reported
Owner/operator email:	Not reported
Owner/operator fax:	Not reported
Owner/operator extension:	Not reported
Legal status:	State
Owner/Operator Type:	Operator
Owner/Op start date:	1925-01-01 00:00:00.
Owner/Op end date:	Not reported

Owner/operator name:	UNIVERSITY OF COLORADO DENVER
Owner/operator address:	Not reported Not reported
Owner/operator country:	US
Owner/operator telephone:	Not reported
Owner/operator email:	Not reported
Owner/operator fax:	Not reported
Owner/operator extension:	Not reported
Legal status:	State
Owner/Operator Type:	Operator
Owner/Op start date:	1925-01-01 00:00:00.
Owner/Op end date:	Not reported

Owner/operator name:	STATE OF COLORADO
Owner/operator address:	E 9TH AVE DENVER, CO 80262
Owner/operator country:	US
Owner/operator telephone:	Not reported
Owner/operator email:	Not reported
Owner/operator fax:	Not reported
Owner/operator extension:	Not reported
Legal status:	State
Owner/Operator Type:	Owner
Owner/Op start date:	1925-01-01 00:00:00.
Owner/Op end date:	Not reported

Owner/operator name:	STATE OF COLORADO
Owner/operator address:	4200 EAST NINTH AVENUE DENVER, CO 80262
Owner/operator country:	US
Owner/operator telephone:	Not reported
Owner/operator email:	Not reported
Owner/operator fax:	Not reported
Owner/operator extension:	Not reported
Legal status:	State
Owner/Operator Type:	Owner
Owner/Op start date:	1925-01-01 00:00:00.
Owner/Op end date:	Not reported

Handler Activities Summary:

U.S. importer of hazardous waste:	No
Mixed waste (haz. and radioactive):	Yes
Recycler of hazardous waste:	No
Transporter of hazardous waste:	No

UNIV OF COLORADO HSC NORTH PAVILION (Continued) **1000429152**

Treater, storer or disposer of HW: No
Underground injection activity: No
On-site burner exemption: No
Furnace exemption: No
Used oil fuel burner: No
Used oil processor: No
User oil refiner: No
Used oil fuel marketer to burner: No
Used oil Specification marketer: No
Used oil transfer facility: No
Used oil transporter: No

Historical Generators:

Date form received by agency: 2008-02-23 00:00:00.0
Site name: UNIVERSITY OF COLORADO DENVER
Classification: Large Quantity Generator

Date form received by agency: 2008-02-19 00:00:00.0
Site name: UNIVERSITY OF COLORADO DENVER
Classification: Large Quantity Generator

Date form received by agency: 2008-01-09 00:00:00.0
Site name: UNIVERSITY OF COLORADO DENVER
Classification: Large Quantity Generator

Date form received by agency: 2006-09-11 00:00:00.0
Site name: UNIV OF COLO HEALTH SCIENCES CENTER
Classification: Large Quantity Generator

Date form received by agency: 2006-03-16 00:00:00.0
Site name: UNIV OF COLO HEALTH SCIENCES CENTER
Classification: Large Quantity Generator

Date form received by agency: 2006-03-10 00:00:00.0
Site name: UNIVSITY OF CO HEALTH SCIENCES CENTER
Classification: Large Quantity Generator

Date form received by agency: 2005-05-04 00:00:00.0
Site name: UNIV OF COLO HEALTH SCIENCES CENTER
Classification: Large Quantity Generator

Date form received by agency: 2004-04-02 00:00:00.0
Site name: UNIV OF COLO HEALTH SCIENCES CENTER
Classification: Large Quantity Generator

Date form received by agency: 2004-03-31 00:00:00.0
Site name: UNIV. OF COLO. HEALTH SCIENCES CENTER
Classification: Large Quantity Generator

Date form received by agency: 2003-09-22 00:00:00.0
Site name: UNIV OF COLO HEALTH SCIENCES CENTER
Classification: Large Quantity Generator

Date form received by agency: 2002-09-12 00:00:00.0
Site name: UNIV OF COLO HEALTH SCIENCES CENTER
Classification: Large Quantity Generator

UNIV OF COLORADO HSC NORTH PAVILION (Continued) **1000429152**

Date form received by agency:2002-02-26 00:00:00.0
Site name: UNIV. OF COLORADO HEALTH SCIENCES CENTER
Classification: Large Quantity Generator

Date form received by agency:2000-02-28 00:00:00.0
Site name: UNIV. COLO. HEALTH SCI. CTR.
Classification: Large Quantity Generator

Date form received by agency:1998-03-19 00:00:00.0
Site name: UNIV OF COLO HEALTH SCIENCES CENTER
Classification: Large Quantity Generator

Date form received by agency:1996-02-27 00:00:00.0
Site name: UNIV OF COLO HEALTH SCIENCES CENTER
Classification: Large Quantity Generator

Date form received by agency:1995-02-02 00:00:00.0
Site name: UNIV OF COLO HEALTH SCIENCES CENTER
Classification: Large Quantity Generator

Date form received by agency:1994-02-25 00:00:00.0
Site name: UNIV OF COLO HEALTH SCIENCES CENTER
Classification: Large Quantity Generator

Date form received by agency:1992-03-20 00:00:00.0
Site name: UNIV OF COLO HEALTH SCIENCES CENTER
Classification: Large Quantity Generator

Date form received by agency:1991-03-26 00:00:00.0
Site name: UNIV OF COLO HEALTH SCIENCES CENTER
Classification: Large Quantity Generator

Hazardous Waste Summary:

. Waste code: D000
. Waste name: Not Defined

. Waste code: D001
. Waste name: IGNITABLE WASTE

. Waste code: D002
. Waste name: CORROSIVE WASTE

. Waste code: D003
. Waste name: REACTIVE WASTE

. Waste code: D004
. Waste name: ARSENIC

. Waste code: D005
. Waste name: BARIUM

. Waste code: D006
. Waste name: CADMIUM

. Waste code: D007
. Waste name: CHROMIUM

UNIV OF COLORADO HSC NORTH PAVILION (Continued) **1000429152**

. Waste code: D008
. Waste name: LEAD

. Waste code: D009
. Waste name: MERCURY

. Waste code: D010
. Waste name: SELENIUM

. Waste code: D011
. Waste name: SILVER

. Waste code: D016
. Waste name: 2,4-D (2,4-DICHLOROPHENOXYACETIC ACID)

. Waste code: D018
. Waste name: BENZENE

. Waste code: D019
. Waste name: CARBON TETRACHLORIDE

. Waste code: D021
. Waste name: CHLOROBENZENE

. Waste code: D022
. Waste name: CHLOROFORM

. Waste code: D023
. Waste name: O-CRESOL

. Waste code: D024
. Waste name: M-CRESOL

. Waste code: D025
. Waste name: P-CRESOL

. Waste code: D026
. Waste name: CRESOL

. Waste code: D027
. Waste name: 1,4-DICHLOROBENZENE

. Waste code: D028
. Waste name: 1,2-DICHLOROETHANE

. Waste code: D029
. Waste name: 1,1-DICHLOROETHYLENE

. Waste code: D033
. Waste name: HEXACHLOROBUTADIENE

. Waste code: D035
. Waste name: METHYL ETHYL KETONE

. Waste code: D036
. Waste name: NITROBENZENE

UNIV OF COLORADO HSC NORTH PAVILION (Continued) **1000429152**

. Waste code: D037
. Waste name: PENTACHLOROPHENOL

. Waste code: D038
. Waste name: PYRIDINE

. Waste code: D039
. Waste name: TETRACHLOROETHYLENE

. Waste code: D040
. Waste name: TRICHLORETHYLENE

. Waste code: F001
. Waste name: THE FOLLOWING SPENT HALOGENATED SOLVENTS USED IN DEGREASING: TETRACHLOROETHYLENE, TRICHLORETHYLENE, METHYLENE CHLORIDE, 1,1,1-TRICHLOROETHANE, CARBON TETRACHLORIDE AND CHLORINATED FLUOROCARBONS; ALL SPENT SOLVENT MIXTURES/BLENDS USED IN DEGREASING CONTAINING, BEFORE USE, A TOTAL OF TEN PERCENT OR MORE (BY VOLUME) OF ONE OR MORE OF THE ABOVE HALOGENATED SOLVENTS OR THOSE SOLVENTS LISTED IN F002, F004, AND F005; AND STILL BOTTOMS FROM THE RECOVERY OF THESE SPENT SOLVENTS AND SPENT SOLVENT MIXTURES.

. Waste code: F002
. Waste name: THE FOLLOWING SPENT HALOGENATED SOLVENTS: TETRACHLOROETHYLENE, METHYLENE CHLORIDE, TRICHLOROETHYLENE, 1,1,1-TRICHLOROETHANE, CHLOROBENZENE, 1,1,2-TRICHLORO-1,2,2-TRIFLUOROETHANE, ORTHO-DICHLOROBENZENE, TRICHLOROFLUOROMETHANE, AND 1,1,2, TRICHLOROETHANE; ALL SPENT SOLVENT MIXTURES/BLENDS CONTAINING, BEFORE USE, A TOTAL OF TEN PERCENT OR MORE (BY VOLUME) OF ONE OR MORE OF THE ABOVE HALOGENATED SOLVENTS OR THOSE SOLVENTS LISTED IN F001, F004, AND F005; AND STILL BOTTOMS FROM THE RECOVERY OF THESE SPENT SOLVENTS AND SPENT SOLVENT MIXTURES.

. Waste code: F003
. Waste name: THE FOLLOWING SPENT NONHALOGENATED SOLVENTS: XYLENE, ACETONE, ETHYL ACETATE, ETHYL BENZENE, ETHYL ETHER, METHYL ISOBUTYL KETONE, N-BUTYL ALCOHOL, CYCLOHEXANONE, AND METHANOL; ALL SPENT SOLVENT MIXTURES/BLENDS CONTAINING, BEFORE USE, ONLY THE ABOVE SPENT NONHALOGENATED SOLVENTS; AND ALL SPENT SOLVENT MIXTURES/BLENDS CONTAINING, BEFORE USE, ONE OR MORE OF THE ABOVE NONHALOGENATED SOLVENTS, AND A TOTAL OF TEN PERCENT OR MORE (BY VOLUME) OF ONE OR MORE OF THOSE SOLVENTS LISTED IN F001, F002, F004, AND F005; AND STILL BOTTOMS FROM THE RECOVERY OF THESE SPENT SOLVENTS AND SPENT SOLVENT MIXTURES.

. Waste code: F004
. Waste name: THE FOLLOWING SPENT NONHALOGENATED SOLVENTS: CRESOLS, CRESYLIC ACID, AND NITROBENZENE; AND THE STILL BOTTOMS FROM THE RECOVERY OF THESE SOLVENTS; ALL SPENT SOLVENT MIXTURES/BLENDS CONTAINING, BEFORE USE, A TOTAL OF TEN PERCENT OR MORE (BY VOLUME) OF ONE OR MORE OF THE ABOVE NONHALOGENATED SOLVENTS OR THOSE SOLVENTS LISTED IN F001, F002, AND F005; AND STILL BOTTOMS FROM THE RECOVERY OF THESE SPENT SOLVENTS AND SPENT SOLVENT MIXTURES.

. Waste code: F005
. Waste name: THE FOLLOWING SPENT NONHALOGENATED SOLVENTS: TOLUENE, METHYL ETHYL KETONE, CARBON DISULFIDE, ISOBUTANOL, PYRIDINE, BENZENE,

UNIV OF COLORADO HSC NORTH PAVILION (Continued) **1000429152**

2-ETHOXYETHANOL, AND 2-NITROPROPANE; ALL SPENT SOLVENT MIXTURES/BLENDS CONTAINING, BEFORE USE, A TOTAL OF TEN PERCENT OR MORE (BY VOLUME) OF ONE OR MORE OF THE ABOVE NONHALOGENATED SOLVENTS OR THOSE SOLVENTS LISTED IN F001, F002, OR F004; AND STILL BOTTOMS FROM THE RECOVERY OF THESE SPENT SOLVENTS AND SPENT SOLVENT MIXTURES.

. Waste code: F027
. Waste name: DISCARDED UNUSED FORMULATIONS CONTAINING TRI-, TETRA-, OR PENTACHLOROPHENOL OR DISCARDED UNUSED FORMULATIONS CONTAINING COMPOUNDS DERIVED FROM THESE CHLOROPHENOLS. (THIS LISTING DOES NOT INCLUDE FORMULATIONS CONTAINING HEXACHLOROPHENE SYNTHESIZED FROM PREPURIFIED 2,4,5-TRICHLOROPHENOL AS THE SOLE COMPONENT.)

. Waste code: P003
. Waste name: 2-PROPENAL (OR) ACROLEIN

. Waste code: P005
. Waste name: 2-PROPEN-1-OL (OR) ALLYL ALCOHOL

. Waste code: P007
. Waste name: 3(2H)-ISOXAZOLONE, 5-(AMINOMETHYL)- (OR) 5-(AMINOMETHYL)-3-ISOXAZOLOL

. Waste code: P008
. Waste name: 4-AMINOPYRIDINE (OR) 4-PYRIDINAMINE

. Waste code: P010
. Waste name: ARSENIC ACID H3ASO4

. Waste code: P012
. Waste name: ARSENIC OXIDE AS2O3 (OR) ARSENIC TRIOXIDE

. Waste code: P014
. Waste name: BENZENETHIOL (OR) THIOPHENOL

. Waste code: P018
. Waste name: BRUCINE (OR) STRYCHNIDIN-10-ONE, 2,3-DIMETHOXY-

. Waste code: P022
. Waste name: CARBON DISULFIDE

. Waste code: P024
. Waste name: BENZENAMINE, 4-CHLORO- (OR) P-CHLORANILINE

. Waste code: P028
. Waste name: BENZENE, (CHLOROMETHYL)- (OR) BENZYL CHLORIDE

. Waste code: P029
. Waste name: COPPER CYANIDE (OR) COPPER CYANIDE CU(CN)

. Waste code: P030
. Waste name: CYANIDES (SOLUBLE CYANIDE SALTS), NOT OTHERWISE SPECIFIED

. Waste code: P032
. Waste name: Not Defined

. Waste code: P042
. Waste name: 1,2-BENZENEDIOL, 4-[1-HYDROXY-2-(METHYLAMINO)ETHYL]-, (R)- (OR)

UNIV OF COLORADO HSC NORTH PAVILION (Continued) **1000429152**

EPINEPHRINE

. Waste code: P043
. Waste name: DIISOPROPYLFLUOROPHOSPHATE (DFP) (OR) PHOSPHOROFLUORIDIC ACID, BIS(1-METHYLETHYL) ESTER

. Waste code: P048
. Waste name: 2,4-DINITROPHENOL (OR) PHENOL, 2,4-DINITRO-

. Waste code: P049
. Waste name: DITHIOBIURET (OR) THIOIMIDODICARBONIC DIAMIDE [(H2N)C(S)]2NH

. Waste code: P064
. Waste name: METHANE, ISOCYANATO- (OR) METHYL ISOCYANATE

. Waste code: P075
. Waste name: NICOTINE, & SALTS (OR) PYRIDINE, 3-(1-METHYL-2-PYRROLIDINYL)-,(S)-, & SALTS

. Waste code: P087
. Waste name: OSMIUM OXIDE OSO4, (T-4)- (OR) OSMIUM TETROXIDE

. Waste code: P098
. Waste name: POTASSIUM CYANIDE (OR) POTASSIUM CYANIDE K(CN)

. Waste code: P102
. Waste name: 2-PROPYN-1-OL (OR) PROPARGYL ALCOHOL

. Waste code: P105
. Waste name: SODIUM AZIDE

. Waste code: P106
. Waste name: SODIUM CYANIDE (OR) SODIUM CYANIDE NA(CN)

. Waste code: P108
. Waste name: STRYCHNIDIN-10-ONE, & SALTS (OR) STRYCHNINE, & SALTS

. Waste code: P116
. Waste name: HYDRAZINECARBOTHIOAMIDE (OR) THIOSEMICARBAZIDE

. Waste code: U001
. Waste name: ACETALDEHYDE (I) (OR) ETHANAL (I)

. Waste code: U002
. Waste name: 2-PROPANONE (I) (OR) ACETONE (I)

. Waste code: U003
. Waste name: ACETONITRILE (I,T)

. Waste code: U007
. Waste name: 2-PROPENAMIDE (OR) ACRYLAMIDE

. Waste code: U008
. Waste name: 2-PROPENOIC ACID (I) (OR) ACRYLIC ACID (I)

. Waste code: U010
. Waste name: AZIRINO [2’,3’:3,4]PYRROLO[1,2-A]INDOLE-4,7-DIONE,

UNIV OF COLORADO HSC NORTH PAVILION (Continued) **1000429152**

6-AMINO-8-[[(AMINOCARBONYL)OXY]METHYL]-1,1A,2,8,8A,8B-HEXAHYDRO-8A-MET
HOXY-5-METHYL-, [1AS-(1AALPHA, 8BETA, 8AALPHA, 8BALPHA)]- (OR)
MITOMYCIN C

. Waste code: U012
. Waste name: ANILINE (I,T) (OR) BENZENAMINE (I,T)

. Waste code: U019
. Waste name: BENZENE (I,T)

. Waste code: U021
. Waste name: [1,1'-BIPHENYL]-4,4'-DIAMINE (OR) BENZIDINE

. Waste code: U022
. Waste name: BENZO[A]PYRENE

. Waste code: U028
. Waste name: 1,2-BENZENEDICARBOXYLIC ACID, BIS(2-ETHYLHEXYL) ESTER (OR)
DIETHYLHEXYL PHTHALATE

. Waste code: U031
. Waste name: 1-BUTANOL (I) (OR) N-BUTYL ALCOHOL (I)

. Waste code: U035
. Waste name: BENZENEBUTANOIC ACID, 4-[BIS(2-CHLOROETHYL)AMINO]- (OR) CHLORAMBUCIL

. Waste code: U037
. Waste name: BENZENE, CHLORO- (OR) CHLOROBENZENE

. Waste code: U041
. Waste name: EPICHLOROHYDRIN (OR) OXIRANE, (CHLOROMETHYL)-

. Waste code: U044
. Waste name: CHLOROFORM (OR) METHANE, TRICHLORO-

. Waste code: U047
. Waste name: BETA-CHLORONAPHTHALENE (OR) NAPHTHALENE, 2-CHLORO-

. Waste code: U048
. Waste name: O-CHLOROPHENOL (OR) PHENOL, 2-CHLORO-

. Waste code: U052
. Waste name: CRESOL (CRESYLIC ACID) (OR) PHENOL, METHYL-

. Waste code: U056
. Waste name: BENZENE, HEXAHYDRO- (I) (OR) CYCLOHEXANE (I)

. Waste code: U058
. Waste name: 2H-1,3,2-OXAZAPHOSPHORIN-2-AMINE, N,N-BIS(2-CHLOROETHYL)TETRAHYDRO-,
2-OXIDE (OR) CYCLOPHOSPHAMIDE

. Waste code: U059
. Waste name: 5,12-NAPHTHACENEDIONE,
8-ACETYL-10-[(3-AMINO-2,3,6-TRIDEOXY)-ALPHA-L-LYXO-HEXOPYRANOSYL)OXY]-
7,8,9,10-TETRAHYDRO-6,8,11-TRIHYDROXY-1-METHOXY-, (8S-CIS)- (OR)
DAUNOMYCIN

UNIV OF COLORADO HSC NORTH PAVILION (Continued) **1000429152**

. Waste code: U069
. Waste name: 1,2-BENZENEDICARBOXYLIC ACID, DIBUTYL ESTER (OR) DIBUTYL PHTHALATE

. Waste code: U070
. Waste name: BENZENE, 1,2-DICHLORO- (OR) O-DICHLOROBENZENE

. Waste code: U071
. Waste name: BENZENE, 1,3-DICHLORO- (OR) M-DICHLOROBENZENE

. Waste code: U077
. Waste name: ETHANE, 1,2-DICHLORO- (OR) ETHYLENE DICHLORIDE

. Waste code: U080
. Waste name: METHANE, DICHLORO- (OR) METHYLENE CHLORIDE

. Waste code: U088
. Waste name: 1,2-BENZENEDICARBOXYLIC ACID, DIETHYL ESTER (OR) DIETHYL PHTHALATE

. Waste code: U091
. Waste name: [1,1'-BIPHENYL]-4,4'-DIAMINE, 3,3'-DIMETHOXY- (OR) 3,3'-DIMETHOXYBENZIDINE

. Waste code: U092
. Waste name: DIMETHYLAMINE (I) (OR) METHANAMINE, N-METHYL- (I)

. Waste code: U095
. Waste name: [1,1'-BIPHENYL]-4,4'-DIAMINE, 3,3'-DIMETHYL- (OR) 3,3'-DIMETHYLBENZIDINE

. Waste code: U102
. Waste name: 1,2-BENZENEDICARBOXYLIC ACID, DIMETHYL ESTER (OR) DIMETHYL PHTHALATE

. Waste code: U103
. Waste name: DIMETHYL SULFATE (OR) SULFURIC ACID, DIMETHYL ESTER

. Waste code: U108
. Waste name: 1,4-DIETHYLENEOXIDE (OR) 1,4-DIOXANE

. Waste code: U112
. Waste name: ACETIC ACID, ETHYL ESTER (I) (OR) ETHYL ACETATE (I)

. Waste code: U117
. Waste name: ETHANE, 1,1'-OXYBIS-(I) (OR) ETHYL ETHER (I)

. Waste code: U119
. Waste name: ETHYL METHANESULFONATE (OR) METHANESULFONIC ACID, ETHYL ESTER

. Waste code: U122
. Waste name: FORMALDEHYDE

. Waste code: U123
. Waste name: FORMIC ACID (C,T)

. Waste code: U128
. Waste name: 1,3-BUTADIENE, 1,1,2,3,4,4-HEXACHLORO- (OR) HEXACHLOROBUTADIENE

. Waste code: U133

UNIV OF COLORADO HSC NORTH PAVILION (Continued) **1000429152**

. Waste name: HYDRAZINE (R,T)

. Waste code: U134
. Waste name: HYDROFLUORIC ACID (C,T) (OR) HYDROGEN FLUORIDE (C,T)

. Waste code: U136
. Waste name: ARSINIC ACID, DIMETHYL- (OR) CACODYLIC ACID

. Waste code: U138
. Waste name: METHANE, IODO- (OR) METHYL IODIDE

. Waste code: U144
. Waste name: ACETIC ACID, LEAD(2+) SALT (OR) LEAD ACETATE

. Waste code: U146
. Waste name: LEAD SUBACETATE (OR) LEAD, BIS(ACETATO-O)TETRAHYDROXYTRI-

. Waste code: U147
. Waste name: 2,5-FURANDIONE (OR) MALEIC ANHYDRIDE

. Waste code: U151
. Waste name: MERCURY

. Waste code: U154
. Waste name: METHANOL (I) (OR) METHYL ALCOHOL (I)

. Waste code: U157
. Waste name: 3-METHYLCHOLANTHRENE (OR) BENZ[J]ACEANTHRYLENE, 1,2-DIHYDRO-3-METHYL-

. Waste code: U159
. Waste name: 2-BUTANONE (I,T) (OR) METHYL ETHYL KETONE (MEK) (I,T)

. Waste code: U162
. Waste name: 2-PROPENOIC ACID, 2-METHYL-, METHYL ESTER (I,T) (OR) METHYL METHACRYLATE (I,T)

. Waste code: U165
. Waste name: NAPHTHALENE

. Waste code: U169
. Waste name: BENZENE, NITRO- (OR) NITROBENZENE (I,T)

. Waste code: U170
. Waste name: P-NITROPHENOL (I,T) (OR) PHENOL, 4-NITRO-

. Waste code: U185
. Waste name: BENZENE, PENTACHLORONITRO- (OR) PENTACHLORONITROBENZENE (PCNB)

. Waste code: U188
. Waste name: PHENOL

. Waste code: U196
. Waste name: PYRIDINE

. Waste code: U201
. Waste name: 1,3-BENZENEDIOL (OR) RESORCINOL

UNIV OF COLORADO HSC NORTH PAVILION (Continued) **1000429152**

. Waste code: U202
. Waste name: 1,2-BENZISOTHIAZOL-3(2H)-ONE, 1,1-DIOXIDE, & SALTS

. Waste code: U206
. Waste name: D-GLUCOSE, 2-DEOXY-2-[[(METHYLNITROSOAMINO)-CARBONYL]AMINO]- (OR) GLUCOPYRANOSE, 2-DEOXY-2-(3-METHYL-3-NITROSOUREIDO)-,D- (OR) STREPTOZOTOCIN

. Waste code: U208
. Waste name: 1,1,1,2-TETRACHLOROETHANE (OR) ETHANE, 1,1,1,2-TETRACHLORO-

. Waste code: U210
. Waste name: ETHENE, TETRACHLORO- (OR) TETRACHLOROETHYLENE

. Waste code: U211
. Waste name: CARBON TETRACHLORIDE (OR) METHANE, TETRACHLORO-

. Waste code: U213
. Waste name: FURAN, TETRAHYDRO-(I) (OR) TETRAHYDROFURAN (I)

. Waste code: U219
. Waste name: THIOUREA

. Waste code: U220
. Waste name: BENZENE, METHYL- (OR) TOLUENE

. Waste code: U225
. Waste name: BROMOFORM (OR) METHANE, TRIBROMO-

. Waste code: U226
. Waste name: ETHANE, 1,1,1-TRICHLORO- (OR) METHYL CHLOROFORM

. Waste code: U227
. Waste name: 1,1,2-TRICHLOROETHANE (OR) ETHANE, 1,1,2-TRICHLORO-

. Waste code: U228
. Waste name: ETHENE, TRICHLORO- (OR) TRICHLOROETHYLENE

. Waste code: U236
. Waste name: 2,7-NAPHTHALENEDISULFONIC ACID,3,3'-[(3,3'-DIMETHYL[1,1'-BIPHENYL]-4,4'-DIYL)BIS(AZO)BIS[5-AMINO -4-HYDROXY]-, TETRASODIUM SALT (OR) TRYPAN BLUE

. Waste code: U237
. Waste name: 2,4-(1H,3H)-PYRIMIDINEDIONE, 5-[BIS(2-CHLOROETHYL)AMINO]- (OR) URACIL MUSTARD

. Waste code: U238
. Waste name: CARBAMIC ACID, ETHYL ESTER (OR) ETHYL CARBAMATE (URETHANE)

. Waste code: U239
. Waste name: BENZENE, DIMETHYL- (I,T) (OR) XYLENE (I)

. Waste code: U240
. Waste name: 2,4-D, SALTS & ESTERS (OR) ACETIC ACID, (2,4-DICHLOROPHENOXY)-, SALTS & ESTERS (OR) DICHLOROPHENOXYACETIC ACID 2,4-D

UNIV OF COLORADO HSC NORTH PAVILION (Continued) **1000429152**

. Waste code: U246
. Waste name: CYANOGEN BROMIDE (CN)BR

. Waste code: U328
. Waste name: BENZENAMINE, 2-METHYL- (OR) O-TOLUIDINE

. Waste code: U353
. Waste name: BENZENAMINE, 4-METHYL- (OR) P-TOLUIDINE

. Waste code: U359
. Waste name: ETHANOL, 2-ETHOXY- (OR) ETHYLENE GLYCOL MONOETHYL ETHER

. Waste code: U404
. Waste name: ETHANAMINE, N,N-DIETHYL- (OR) TRIETHYLAMINE

Facility Has Received Notices of Violations:
Regulation violated: SR - 262.34.A.1.II
Area of violation: Generators - Pre-transport
Date violation determined: 2004-01-20 00:00:00.0
Date achieved compliance: 2006-02-14 00:00:00.0
Violation lead agency: State
Enforcement action: V3 Conversion Compliance Advisory
Enforcement action date: 2004-01-20 00:00:00.0
Enf. disposition status: Not reported
Enf. disp. status date: Not reported
Enforcement lead agency: State
Proposed penalty amount: Not reported
Final penalty amount: Not reported
Paid penalty amount: Not reported

Regulation violated: SR - 262.34.A.1.II
Area of violation: Generators - Pre-transport
Date violation determined: 2004-01-20 00:00:00.0
Date achieved compliance: 2006-02-14 00:00:00.0
Violation lead agency: State
Enforcement action: FINAL 3008(A) COMPLIANCE ORDER
Enforcement action date: 2004-07-14 00:00:00.0
Enf. disposition status: Not reported
Enf. disp. status date: Not reported
Enforcement lead agency: State
Proposed penalty amount: 6900
Final penalty amount: 6900
Paid penalty amount: Not reported

Regulation violated: SR - 262.34.A.4
Area of violation: Generators - Pre-transport
Date violation determined: 2004-01-20 00:00:00.0
Date achieved compliance: 2006-02-14 00:00:00.0
Violation lead agency: State
Enforcement action: FINAL 3008(A) COMPLIANCE ORDER
Enforcement action date: 2004-07-14 00:00:00.0
Enf. disposition status: Not reported
Enf. disp. status date: Not reported
Enforcement lead agency: State
Proposed penalty amount: 6900
Final penalty amount: 6900
Paid penalty amount: Not reported

UNIV OF COLORADO HSC NORTH PAVILION (Continued) **1000429152**

Regulation violated: SR - 262.34.A.4
Area of violation: Generators - Pre-transport
Date violation determined: 2004-01-20 00:00:00.0
Date achieved compliance: 2006-02-14 00:00:00.0
Violation lead agency: State
Enforcement action: V3 Conversion Compliance Advisory
Enforcement action date: 2004-01-20 00:00:00.0
Enf. disposition status: Not reported
Enf. disp. status date: Not reported
Enforcement lead agency: State
Proposed penalty amount: Not reported
Final penalty amount: Not reported
Paid penalty amount: Not reported

Regulation violated: SR - 262.34.A.4
Area of violation: Generators - Pre-transport
Date violation determined: 2002-09-25 00:00:00.0
Date achieved compliance: 2003-01-16 00:00:00.0
Violation lead agency: State
Enforcement action: V3 Conversion Compliance Advisory
Enforcement action date: 2002-09-25 00:00:00.0
Enf. disposition status: Not reported
Enf. disp. status date: Not reported
Enforcement lead agency: State
Proposed penalty amount: Not reported
Final penalty amount: Not reported
Paid penalty amount: Not reported

Regulation violated: SR - 262.34.C & G
Area of violation: Generators - Pre-transport
Date violation determined: 2002-09-25 00:00:00.0
Date achieved compliance: 2003-01-16 00:00:00.0
Violation lead agency: State
Enforcement action: V3 Conversion Compliance Advisory
Enforcement action date: 2002-09-25 00:00:00.0
Enf. disposition status: Not reported
Enf. disp. status date: Not reported
Enforcement lead agency: State
Proposed penalty amount: Not reported
Final penalty amount: Not reported
Paid penalty amount: Not reported

Regulation violated: SR - 262.11
Area of violation: Generators - General
Date violation determined: 1997-05-08 00:00:00.0
Date achieved compliance: 1999-10-26 00:00:00.0
Violation lead agency: State
Enforcement action: FINAL 3008(A) COMPLIANCE ORDER
Enforcement action date: 1997-05-08 00:00:00.0
Enf. disposition status: Not reported
Enf. disp. status date: Not reported
Enforcement lead agency: State
Proposed penalty amount: Not reported
Final penalty amount: 66375
Paid penalty amount: Not reported

Regulation violated: SR - 262.34.a.4

UNIV OF COLORADO HSC NORTH PAVILION (Continued) **1000429152**

Area of violation: Generators - Pre-transport
Date violation determined: 1997-05-08 00:00:00.0
Date achieved compliance: 1999-10-26 00:00:00.0
Violation lead agency: State
Enforcement action: FINAL 3008(A) COMPLIANCE ORDER
Enforcement action date: 1997-05-08 00:00:00.0
Enf. disposition status: Not reported
Enf. disp. status date: Not reported
Enforcement lead agency: State
Proposed penalty amount: Not reported
Final penalty amount: 66375
Paid penalty amount: Not reported

Regulation violated: Not reported
Area of violation: State Statute or Regulation
Date violation determined: 1997-05-08 00:00:00.0
Date achieved compliance: 1999-10-26 00:00:00.0
Violation lead agency: State
Enforcement action: FINAL 3008(A) COMPLIANCE ORDER
Enforcement action date: 1997-05-08 00:00:00.0
Enf. disposition status: Not reported
Enf. disp. status date: Not reported
Enforcement lead agency: State
Proposed penalty amount: Not reported
Final penalty amount: 66375
Paid penalty amount: Not reported

Regulation violated: SR - 262.34.a.2,3
Area of violation: Generators - Pre-transport
Date violation determined: 1997-05-08 00:00:00.0
Date achieved compliance: 1999-10-26 00:00:00.0
Violation lead agency: State
Enforcement action: FINAL 3008(A) COMPLIANCE ORDER
Enforcement action date: 1997-05-08 00:00:00.0
Enf. disposition status: Not reported
Enf. disp. status date: Not reported
Enforcement lead agency: State
Proposed penalty amount: Not reported
Final penalty amount: 66375
Paid penalty amount: Not reported

Regulation violated: Not reported
Area of violation: Generators - General
Date violation determined: 1997-05-08 00:00:00.0
Date achieved compliance: 1999-10-26 00:00:00.0
Violation lead agency: State
Enforcement action: FINAL 3008(A) COMPLIANCE ORDER
Enforcement action date: 1997-05-08 00:00:00.0
Enf. disposition status: Not reported
Enf. disp. status date: Not reported
Enforcement lead agency: State
Proposed penalty amount: Not reported
Final penalty amount: 66375
Paid penalty amount: Not reported

Regulation violated: SR - 262.11
Area of violation: Generators - General

UNIV OF COLORADO HSC NORTH PAVILION (Continued) **1000429152**

Date violation determined: 1995-05-04 00:00:00.0
Date achieved compliance: 1997-05-08 00:00:00.0
Violation lead agency: State
Enforcement action: NOTICE OF VIOLATION
Enforcement action date: 1995-08-28 00:00:00.0
Enf. disposition status: Not reported
Enf. disp. status date: Not reported
Enforcement lead agency: State
Proposed penalty amount: Not reported
Final penalty amount: Not reported
Paid penalty amount: Not reported

Regulation violated: SR - 262.34.a.2,3
Area of violation: Generators - Pre-transport
Date violation determined: 1995-05-04 00:00:00.0
Date achieved compliance: 1997-05-08 00:00:00.0
Violation lead agency: State
Enforcement action: NOTICE OF VIOLATION
Enforcement action date: 1995-08-28 00:00:00.0
Enf. disposition status: Not reported
Enf. disp. status date: Not reported
Enforcement lead agency: State
Proposed penalty amount: Not reported
Final penalty amount: Not reported
Paid penalty amount: Not reported

Regulation violated: Not reported
Area of violation: State Statute or Regulation
Date violation determined: 1995-05-04 00:00:00.0
Date achieved compliance: 1997-05-08 00:00:00.0
Violation lead agency: State
Enforcement action: NOTICE OF VIOLATION
Enforcement action date: 1995-08-28 00:00:00.0
Enf. disposition status: Not reported
Enf. disp. status date: Not reported
Enforcement lead agency: State
Proposed penalty amount: Not reported
Final penalty amount: Not reported
Paid penalty amount: Not reported

Regulation violated: Not reported
Area of violation: Generators - General
Date violation determined: 1995-05-04 00:00:00.0
Date achieved compliance: 1997-05-08 00:00:00.0
Violation lead agency: State
Enforcement action: NOTICE OF VIOLATION
Enforcement action date: 1995-08-28 00:00:00.0
Enf. disposition status: Not reported
Enf. disp. status date: Not reported
Enforcement lead agency: State
Proposed penalty amount: Not reported
Final penalty amount: Not reported
Paid penalty amount: Not reported

Regulation violated: SR - 262.34.a.4
Area of violation: Generators - Pre-transport
Date violation determined: 1995-05-04 00:00:00.0

UNIV OF COLORADO HSC NORTH PAVILION (Continued) **1000429152**

Date achieved compliance: 1997-05-08 00:00:00.0
Violation lead agency: State
Enforcement action: NOTICE OF VIOLATION
Enforcement action date: 1995-08-28 00:00:00.0
Enf. disposition status: Not reported
Enf. disp. status date: Not reported
Enforcement lead agency: State
Proposed penalty amount: Not reported
Final penalty amount: Not reported
Paid penalty amount: Not reported

Evaluation Action Summary:
Evaluation date: 2008-11-25 00:00:00.0
Evaluation: COMPLIANCE EVALUATION INSPECTION ON-SITE
Area of violation: Not reported
Date achieved compliance: Not reported
Evaluation lead agency: State

Evaluation date: 2006-04-24 00:00:00.0
Evaluation: NON-FINANCIAL RECORD REVIEW
Area of violation: Not reported
Date achieved compliance: Not reported
Evaluation lead agency: State

Evaluation date: 2004-01-20 00:00:00.0
Evaluation: COMPLIANCE EVALUATION INSPECTION ON-SITE
Area of violation: Generators - Pre-transport
Date achieved compliance: 2006-02-14 00:00:00.0
Evaluation lead agency: State

Evaluation date: 2003-01-16 00:00:00.0
Evaluation: FOLLOW-UP INSPECTION
Area of violation: Not reported
Date achieved compliance: Not reported
Evaluation lead agency: State

Evaluation date: 2002-09-25 00:00:00.0
Evaluation: COMPLIANCE EVALUATION INSPECTION ON-SITE
Area of violation: Generators - Pre-transport
Date achieved compliance: 2003-01-16 00:00:00.0
Evaluation lead agency: State

Evaluation date: 2001-04-18 00:00:00.0
Evaluation: COMPLIANCE EVALUATION INSPECTION ON-SITE
Area of violation: Not reported
Date achieved compliance: Not reported
Evaluation lead agency: State

Evaluation date: 1999-10-26 00:00:00.0
Evaluation: FOLLOW-UP INSPECTION
Area of violation: Not reported
Date achieved compliance: Not reported
Evaluation lead agency: State

Evaluation date: 1995-05-05 00:00:00.0
Evaluation: NOT A SIGNIFICANT NON-COMPLIER
Area of violation: Not reported

UNIV OF COLORADO HSC NORTH PAVILION (Continued) **1000429152**

Date achieved compliance: Not reported
Evaluation lead agency: State

Evaluation date: 1995-05-04 00:00:00.0
Evaluation: COMPLIANCE EVALUATION INSPECTION ON-SITE
Area of violation: Generators - General
Date achieved compliance: 1999-10-26 00:00:00.0
Evaluation lead agency: State

Evaluation date: 1995-05-04 00:00:00.0
Evaluation: COMPLIANCE EVALUATION INSPECTION ON-SITE
Area of violation: Generators - Pre-transport
Date achieved compliance: 1999-10-26 00:00:00.0
Evaluation lead agency: State

Evaluation date: 1995-05-04 00:00:00.0
Evaluation: COMPLIANCE EVALUATION INSPECTION ON-SITE
Area of violation: State Statute or Regulation
Date achieved compliance: 1999-10-26 00:00:00.0
Evaluation lead agency: State

Evaluation date: 1995-05-04 00:00:00.0
Evaluation: COMPLIANCE EVALUATION INSPECTION ON-SITE
Area of violation: Generators - Pre-transport
Date achieved compliance: 1997-05-08 00:00:00.0
Evaluation lead agency: State

Evaluation date: 1995-05-04 00:00:00.0
Evaluation: COMPLIANCE EVALUATION INSPECTION ON-SITE
Area of violation: State Statute or Regulation
Date achieved compliance: 1997-05-08 00:00:00.0
Evaluation lead agency: State

Evaluation date: 1995-05-04 00:00:00.0
Evaluation: SIGNIFICANT NON-COMPLIER
Area of violation: Not reported
Date achieved compliance: Not reported
Evaluation lead agency: State

Evaluation date: 1995-05-04 00:00:00.0
Evaluation: COMPLIANCE EVALUATION INSPECTION ON-SITE
Area of violation: Generators - General
Date achieved compliance: 1997-05-08 00:00:00.0
Evaluation lead agency: State

Evaluation date: 1995-05-03 00:00:00.0
Evaluation: COMPLIANCE EVALUATION INSPECTION ON-SITE
Area of violation: Not reported
Date achieved compliance: Not reported
Evaluation lead agency: EPA-Initiated Oversight/Observation/Training Actions

PADS:
Name: U. OF COLORADO HEALTH SCI. CTR
Address: 42OO EAST 9TH AVENUE
Address 2: Not reported
City,State,Zip: DENVER, CO 80262
EDR ID: 1000429152
EPAID: COD041096314

UNIV OF COLORADO HSC NORTH PAVILION (Continued) **1000429152**

Region:	8
Generator:	Y
Storer:	N
Disposer:	N
Transporter:	N
Smelter:	N
Research Facility:	N
Mailing Address:	4200 EAST 9TH AVE., BOX C275
Mailing Address 2:	Not reported
Mailing City:	DENVER
Mailing State:	CO
Mailing Zip:	80262
Mailing Country:	US
Owner Name:	STATE OF COLORADO
Certification Date:	12/22/1994
Contact Name:	GARY ROESCH
Contact Title:	Not reported
Contact Telephone:	303-270-5890
Contact Text:	Not reported
Contact Email:	Not reported

FINDS:
Registry ID: 110003000644

Click Here:

Environmental Interest/Information System:
RCRAInfo is a national information system that supports the Resource Conservation and Recovery Act (RCRA) program through the tracking of events and activities related to facilities that generate, transport, and treat, store, or dispose of hazardous waste. RCRAInfo allows RCRA program staff to track the notification, permit, compliance, and corrective action activities required under RCRA.

Click this hyperlink while viewing on your computer to access additional FINDS: detail in the EDR Site Report.

ECHO:

Envid:	1000429152
Registry ID:	110003000644
DFR URL:	http://echo.epa.gov/detailed-facility-report?fid=110003000644
Name:	UNIV OF COLORADO HSC NORTH PAVILION
Address:	4455 E 12TH AVE
City,State,Zip:	DENVER, CO 80220

F43 **UCHSC NORTH PAVILION** **CO LUST** **U003119286**
North **4455 E 12TH AVE** **CO LTANKS** **N/A**
1/8-1/4 **DENVER, CO 80216** **CO UST**
0.142 mi.
750 ft. **Site 2 of 2 in cluster F**

Relative:
Lower

Actual:
5315 ft.

LUST:

Facility Id:	8538
Status:	**Closed**
Event ID:	6677
Confirmed Release:	05/26/1998
Contact Name:	Technical Assistance Line
Contact Phone:	303-318-8547

UCHSC NORTH PAVILION (Continued) **U003119286**

Contact Email:	Not reported
Latitude Degrees:	39.735036
Longitude Degrees:	-104.935579

Click here for COSTIS:

LTANKS:

Facility ID:	8538
Name:	UCHSC NORTH PAVILLION
Address:	4455 E 12TH AVE
City,State,Zip:	DENVER, CO 80216
Type:	Tier I
Status:	Closed
Event ID:	6677
Release Date:	05/26/1998
Closed Date:	05/30/2002
Contact:	Technical Assistance Line
Phone:	303-318-8547
Email:	cdle_ops_public_records_center@state.co.us
URL:	https://opus.cdle.state.co.us/OIS2000/event.asp?h_id=6677

Facility ID:	8538
Name:	MOUNT AIRY PSYCHIATRIC CENTER
Address:	4455 E 12TH AVE
City,State,Zip:	DENVER, CO 80216
Type:	Tier I
Status:	Closed
Event ID:	2064
Release Date:	Not reported
Closed Date:	06/09/1999
Contact:	Technical Assistance Line
Phone:	303-318-8547
Email:	cdle_ops_public_records_center@state.co.us
URL:	https://opus.cdle.state.co.us/OIS2000/event.asp?h_id=2064

UST:

Tank Tag:	8538-1
Substance:	Diesel
Name:	UCHSC NORTH PAVILION
Address:	4455 E 12TH AVE
City,State,Zip:	DENVER, CO 80216
Tank Tag:	8538-1
Substance:	Diesel
Facility ID:	8538
Owner Name:	University Of Colorado Health Science Center
Owner Address:	4200 E 9th Ave Campus Box C275
Owner City:	Denver
Owner State:	CO
Owner Zip:	80262
Facility Type:	Non-Retail
Facility Category:	Emergency Generator Only
Capacity:	2000
Date Closed:	05/12/1998
Tank Status:	Permanently Closed
Date Tank Installed:	03/10/1980
Tank Age:	18

UCHSC NORTH PAVILION (Continued) **U003119286**

Tank Type:	UST
Latitude:	39.735036
Longitude:	-104.935579
Tank Tag:	8538-2
Substance:	Diesel
Name:	UCHSC NORTH PAVILION
Address:	4455 E 12TH AVE
City,State,Zip:	DENVER, CO 80216
Tank Tag:	8538-2
Substance:	Diesel
Facility ID:	8538
Owner Name:	University Of Colorado Health Science Center
Owner Address:	4200 E 9th Ave Campus Box C275
Owner City:	Denver
Owner State:	CO
Owner Zip:	80262
Facility Type:	Non-Retail
Facility Category:	Emergency Generator Only
Capacity:	2000
Date Closed:	05/12/1998
Tank Status:	Permanently Closed
Date Tank Installed:	03/11/1983
Tank Age:	15
Tank Type:	UST
Latitude:	39.735036
Longitude:	-104.935579

G44 **9TH AND COLORADO BLVD.** **CO VCP** **S118289376**
WSW **NE CORNER OF 9TH AND COLORADO BLVD.** **N/A**
1/8-1/4 **DENVER, CO**
0.157 mi.
830 ft. **Site 1 of 2 in cluster G**

Relative:
Higher

Actual:
5329 ft.

VCP:

Name:	9TH AND COLORADO BLVD.
Address:	NE CORNER OF 9TH AND COLORADO BLVD.
City,State,Zip:	DENVER, CO
Application Type:	VCUP
Actual Review Date:	04/06/2015
Application Status:	APPROVAL
File Number:	150213-1
Reviews By:	Apostolopoulos

H45 **ROCKY MOUNTAIN OSTEOPATHIC** **CO LTANKS** **S117024609**
East **4701 E 9TH AVE** **CO AIRS** **N/A**
1/8-1/4 **DENVER, CO 80220**
0.157 mi.
831 ft. **Site 1 of 2 in cluster H**

Relative:
Higher

Actual:
5328 ft.

LTANKS:

Facility ID:	13374
Name:	ROCKY MOUNTAIN HOSPITAL
Address:	4701 E 9TH AVE
City,State,Zip:	DENVER, CO 80220
Type:	Tier I

ROCKY MOUNTAIN OSTEOPATHIC (Continued) **S117024609**

Status:	Closed
Event ID:	778
Release Date:	05/16/1994
Closed Date:	08/13/1998
Contact:	Technical Assistance Line
Phone:	303-318-8547
Email:	cdle_ops_public_records_center@state.co.us
URL:	https://opus.cdle.state.co.us/OIS2000/event.asp?h_id=778

CO AIRS:

Name:	ROCKY MOUNTAIN OSTEOPATHIC
Address:	4701 E 9TH AVE
City,State,Zip:	DENVER, CO 80220-4102
County/Plant ID:	031-0570
Contact Person:	R DICKENSHEETS
Contact Phone:	(303)393-5868
Latitude:	394352.45
Longitude:	1045557.40
SIC Primary:	8062
NAICS Primary:	622110
Unique Emmission Unit ID:	001
Construction Permit Number:	Not reported
Emission Unit Description:	ETO STERILIZER
Full Pollutant Name:	ETHYLENE OXIDE
Site-wide Estimated Emissions:	0.0000000
Site-wide Estimated Emissions Units:	Tons Per Year

Name:	ROCKY MOUNTAIN OSTEOPATHIC
Address:	4701 E 9TH AVE
City,State,Zip:	DENVER, CO 80220-4102
County/Plant ID:	031-0570
Contact Person:	R DICKENSHEETS
Contact Phone:	(303)393-5868
Latitude:	394352.45
Longitude:	1045557.40
SIC Primary:	8062
NAICS Primary:	622110
Unique Emmission Unit ID:	001
Construction Permit Number:	Not reported
Emission Unit Description:	ETO STERILIZER
Full Pollutant Name:	VOLATILE ORGANIC COMPOUNDS
Site-wide Estimated Emissions:	0.0000000
Site-wide Estimated Emissions Units:	Tons Per Year

H46 **ROCKY MOUNTAIN HOSPITAL** **RCRA NonGen / NLR** **1000273433**
East **4701 E 9TH AVE** **COD982589731**
1/8-1/4 **DENVER, CO 80220**
0.157 mi.
831 ft. **Site 2 of 2 in cluster H**

Relative:
Higher

Actual:
5328 ft.

RCRA NonGen / NLR:

Date form received by agency:	2003-05-01 00:00:00.0
Facility name:	ROCKY MOUNTAIN HOSPITAL
Facility address:	4701 E 9TH AVE DENVER, CO 80220
EPA ID:	COD982589731
Mailing address:	E 9TH AVE

ROCKY MOUNTAIN HOSPITAL (Continued) **1000273433**

	DENVER, CO 80220
Contact:	RETHA JOHNSON
Contact address:	4701 E 9TH AVE
	DENVER, CO 80220
Contact country:	US
Contact telephone:	303-321-5610
Contact email:	Not reported
EPA Region:	08
Land type:	Facility is not located on Indian land. Additional information is not known.
Classification:	Non-Generator
Description:	Handler: Non-Generators do not presently generate hazardous waste

Owner/Operator Summary:

Owner/operator name:	ROCKY MOUNTAIN OSTEOPATHIC HOSPITAL ASSO
Owner/operator address:	DATA NOT REQUESTED
	DATA NOT REQUESTED, CO 99999
Owner/operator country:	Not reported
Owner/operator telephone:	999-999-9999
Owner/operator email:	Not reported
Owner/operator fax:	Not reported
Owner/operator extension:	Not reported
Legal status:	Private
Owner/Operator Type:	Owner
Owner/Op start date:	1800-01-01 00:00:00.
Owner/Op end date:	Not reported

Owner/operator name:	ROCKY MOUNTAIN OSTEOPATHIC HOSPITAL ASSO
Owner/operator address:	DATA NOT REQUESTED
	DATA NOT REQUESTED, CO 99999
Owner/operator country:	Not reported
Owner/operator telephone:	999-999-9999
Owner/operator email:	Not reported
Owner/operator fax:	Not reported
Owner/operator extension:	Not reported
Legal status:	Private
Owner/Operator Type:	Owner
Owner/Op start date:	Not reported
Owner/Op end date:	Not reported

Handler Activities Summary:

U.S. importer of hazardous waste:	No
Mixed waste (haz. and radioactive):	No
Recycler of hazardous waste:	No
Transporter of hazardous waste:	No
Treater, storer or disposer of HW:	No
Underground injection activity:	No
On-site burner exemption:	No
Furnace exemption:	No
Used oil fuel burner:	No
Used oil processor:	No
User oil refiner:	No
Used oil fuel marketer to burner:	No
Used oil Specification marketer:	No
Used oil transfer facility:	No
Used oil transporter:	No

ROCKY MOUNTAIN HOSPITAL (Continued) **1000273433**

Historical Generators:
Date form received by agency: 1989-11-13 00:00:00.0
Site name: ROCKY MOUNTAIN HOSPITAL
Classification: Small Quantity Generator

Hazardous Waste Summary:

. Waste code: D000
. Waste name: Not Defined

. Waste code: D001
. Waste name: IGNITABLE WASTE

. Waste code: D002
. Waste name: CORROSIVE WASTE

. Waste code: U002
. Waste name: 2-PROPANONE (I) (OR) ACETONE (I)

. Waste code: U044
. Waste name: CHLOROFORM (OR) METHANE, TRICHLORO-

. Waste code: U154
. Waste name: METHANOL (I) (OR) METHYL ALCOHOL (I)

. Waste code: U220
. Waste name: BENZENE, METHYL- (OR) TOLUENE

. Waste code: U239
. Waste name: BENZENE, DIMETHYL- (I,T) (OR) XYLENE (I)

Violation Status: No violations found

Evaluation Action Summary:
Evaluation date: 2003-05-01 00:00:00.0
Evaluation: FOCUSED COMPLIANCE INSPECTION
Area of violation: Not reported
Date achieved compliance: Not reported
Evaluation lead agency: State

47
WNW
1/8-1/4
0.158 mi.
832 ft.

COLORADO DEPT OF PUBLIC HEALTH & ENV
4210 E 11TH AVE
DENVER, CO 80220

RCRA NonGen / NLR **1000340938**
FINDS **COD980806285**
ECHO

Relative:
Lower

Actual:
5321 ft.

RCRA NonGen / NLR:
Date form received by agency: 1996-11-15 00:00:00.0
Facility name: COLORADO DEPT OF PUBLIC HEALTH & ENV
Facility address: 4210 E 11TH AVE
DENVER, CO 80220
EPA ID: COD980806285
Mailing address: E 11TH AVE
DENVER, CO 80220
Contact: RONALD L CADA
Contact address: 4210 E 11TH AVE
DENVER, CO 80220

COLORADO DEPT OF PUBLIC HEALTH & ENV (Continued) **1000340938**

Contact country:	US
Contact telephone:	303-691-4702
Contact email:	Not reported
EPA Region:	08
Land type:	Facility is not located on Indian land. Additional information is not known.
Classification:	Non-Generator
Description:	Handler: Non-Generators do not presently generate hazardous waste

Owner/Operator Summary:

Owner/operator name:	STATE OF COLO
Owner/operator address:	DATA NOT REQUESTED DATA NOT REQUESTED, CO 99999
Owner/operator country:	Not reported
Owner/operator telephone:	999-999-9999
Owner/operator email:	Not reported
Owner/operator fax:	Not reported
Owner/operator extension:	Not reported
Legal status:	Private
Owner/Operator Type:	Owner
Owner/Op start date:	Not reported
Owner/Op end date:	Not reported

Handler Activities Summary:

U.S. importer of hazardous waste:	No
Mixed waste (haz. and radioactive):	No
Recycler of hazardous waste:	No
Transporter of hazardous waste:	No
Treater, storer or disposer of HW:	No
Underground injection activity:	No
On-site burner exemption:	No
Furnace exemption:	No
Used oil fuel burner:	No
Used oil processor:	No
User oil refiner:	No
Used oil fuel marketer to burner:	No
Used oil Specification marketer:	No
Used oil transfer facility:	No
Used oil transporter:	No

Hazardous Waste Summary:

. Waste code: D000
. Waste name: Not Defined

. Waste code: D001
. Waste name: IGNITABLE WASTE

. Waste code: D002
. Waste name: CORROSIVE WASTE

Violation Status: No violations found

Evaluation Action Summary:

Evaluation date:	1986-03-12 00:00:00.0
Evaluation:	COMPLIANCE EVALUATION INSPECTION ON-SITE

COLORADO DEPT OF PUBLIC HEALTH & ENV (Continued) **1000340938**

Area of violation: Not reported
Date achieved compliance: Not reported
Evaluation lead agency: State

Evaluation date: 1984-12-06 00:00:00.0
Evaluation: COMPLIANCE EVALUATION INSPECTION ON-SITE
Area of violation: Not reported
Date achieved compliance: Not reported
Evaluation lead agency: State

FINDS:
Registry ID: 110002973113

Click Here:

Environmental Interest/Information System:
US EPA Air Quality System (AQS) contains ambient air pollution data collected by EPA, State, Local, and Tribal air pollution control agencies from thousands of monitoring stations.
RCRAInfo is a national information system that supports the Resource Conservation and Recovery Act (RCRA) program through the tracking of events and activities related to facilities that generate, transport, and treat, store, or dispose of hazardous waste. RCRAInfo allows RCRA program staff to track the notification, permit, compliance, and corrective action activities required under RCRA.

Click this hyperlink while viewing on your computer to access additional FINDS: detail in the EDR Site Report.

ECHO:
Envid: 1000340938
Registry ID: 110002973113
DFR URL: http://echo.epa.gov/detailed-facility-report?fid=110002973113
Name: COLORADO DEPT OF PUBLIC HEALTH & ENV
Address: 4210 E 11TH AVE
City,State,Zip: DENVER, CO 80220

G48 **UCHSC NORTH OF 9TH AVE., BLOCKS 7 AND 9** **CO VCP** **S123307575**
WSW **NE CORNER OF 9TH AND COLORADO BLVD.** **N/A**
1/8-1/4 **DENVER, CO**
0.159 mi.
840 ft. **Site 2 of 2 in cluster G**

Relative:
Higher

Actual:
5329 ft.

VCP:
Name: UCHSC NORTH OF 9TH AVE., BLOCKS 7 AND 9
Address: NE CORNER OF 9TH AND COLORADO BLVD.
City,State,Zip: DENVER, CO
Application Type: NAD
Actual Review Date: 06/27/2018
Application Status: APPROVAL
File Number: 180510-1
Reviews By: Apostolopoulos

I49 WSW 1/8-1/4 0.174 mi. 919 ft. — **UNIVERSITY OF CO HEALTH SCIENCES APARTMENTS II** — **CO VCP** — **S116692602** / **N/A**
E. OF 9TH AND COLORADO BLVD.
DENVER, CO

Site 1 of 2 in cluster I

Relative: Higher
Actual: 5333 ft.

VCP:

Name:	UNIVERSITY OF CO HEALTH SCIENCES APARTMENTS II
Address:	E. OF 9TH AND COLORADO BLVD.
City,State,Zip:	DENVER, CO
Application Type:	NAD
Actual Review Date:	02/28/2014
Application Status:	APPROVAL
File Number:	140206-1
Reviews By:	Apostolopoulos

I50 WSW 1/8-1/4 0.174 mi. 919 ft. — **UNIVERSITY OF COLORADO HEALTH SCIENCES CENTER APAR** — **CO VCP** — **S113902396** / **N/A**
E. OF 9TH AND COLORADO BLVD
DENVER, CO

Site 2 of 2 in cluster I

Relative: Higher
Actual: 5333 ft.

VCP:

Name:	UNIVERSITY OF COLORADO HEALTH SCIENCES CENTER APARTMENTS
Address:	E. OF 9TH AND COLORADO BLVD
City,State,Zip:	DENVER, CO
Application Type:	VCUP
Actual Review Date:	08/01/2013
Application Status:	APPROVAL
File Number:	130624-1
Reviews By:	Apostolopoulos

J51 ENE 1/8-1/4 0.187 mi. 986 ft. — **MOHS CENTER** — **RCRA-VSQG** — **1024877906** / **COR000246900**
4700 HALE PKWY STE 140
DENVER, CO 80220

Site 1 of 2 in cluster J

Relative: Lower
Actual: 5322 ft.

RCRA-VSQG:

Date form received by agency:	2018-09-18 00:00:00.0
Facility name:	MOHS CENTER
Facility address:	4700 HALE PKWY STE 140 DENVER, CO 80220
EPA ID:	COR000246900
Mailing address:	HALE PKWY STE 140 DENVER, CO 80220
Contact:	KAREN SUNDBY
Contact address:	HALE PKWY STE 140 DENVER, CO 80220
Contact country:	US
Contact telephone:	303-588-5306
Contact email:	SUNDBYKJ@GMAIL.COM
EPA Region:	08
Land type:	Private
Classification:	Conditionally Exempt Small Quantity Generator
Description:	Handler: generates 100 kg or less of hazardous waste per calendar month, and accumulates 1000 kg or less of hazardous waste at any time; or generates 1 kg or less of acutely hazardous waste per calendar

MOHS CENTER (Continued) **1024877906**

month, and accumulates at any time: 1 kg or less of acutely hazardous waste; or 100 kg or less of any residue or contaminated soil, waste or other debris resulting from the cleanup of a spill, into or on any land or water, of acutely hazardous waste; or generates 100 kg or less of any residue or contaminated soil, waste or other debris resulting from the cleanup of a spill, into or on any land or water, of acutely hazardous waste during any calendar month, and accumulates at any time: 1 kg or less of acutely hazardous waste; or 100 kg or less of any residue or contaminated soil, waste or other debris resulting from the cleanup of a spill, into or on any land or water, of acutely hazardous waste

Owner/Operator Summary:

Owner/operator name:	KAREN J SUNDBY MD
Owner/operator address:	HALE PKWY STE 140 DENVER, CO 80220
Owner/operator country:	US
Owner/operator telephone:	303-588-5306
Owner/operator email:	Not reported
Owner/operator fax:	Not reported
Owner/operator extension:	Not reported
Legal status:	Private
Owner/Operator Type:	Owner
Owner/Op start date:	2018-09-18 00:00:00.
Owner/Op end date:	Not reported

Owner/operator name:	MOHS CENTER
Owner/operator address:	HALE PKWY STE 140 DENVER, CO 80220
Owner/operator country:	US
Owner/operator telephone:	303-588-5306
Owner/operator email:	Not reported
Owner/operator fax:	Not reported
Owner/operator extension:	Not reported
Legal status:	Private
Owner/Operator Type:	Operator
Owner/Op start date:	2018-09-18 00:00:00.
Owner/Op end date:	Not reported

Handler Activities Summary:

U.S. importer of hazardous waste:	No
Mixed waste (haz. and radioactive):	No
Recycler of hazardous waste:	No
Transporter of hazardous waste:	No
Treater, storer or disposer of HW:	No
Underground injection activity:	No
On-site burner exemption:	No
Furnace exemption:	No
Used oil fuel burner:	No
Used oil processor:	No
User oil refiner:	No
Used oil fuel marketer to burner:	No
Used oil Specification marketer:	No
Used oil transfer facility:	No
Used oil transporter:	No

MOHS CENTER (Continued) **1024877906**

Historical Generators:
Date form received by agency: 2018-07-23 00:00:00.0
Site name: MOHS CENTER
Classification: Not a generator, verified

Hazardous Waste Summary:

. Waste code: D001
. Waste name: IGNITABLE WASTE

Violation Status: No violations found

Evaluation Action Summary:
Evaluation date: 2018-09-18 00:00:00.0
Evaluation: FACILITY SELF DISCLOSURE
Area of violation: Not reported
Date achieved compliance: Not reported
Evaluation lead agency: State

J52
ENE
1/8-1/4
0.187 mi.
986 ft.

ROSE SURGICAL CENTER
4700 E HALE PKWY STE 200
DENVER, CO 80220

RCRA-VSQG **1010314416**
COR000214130

Site 2 of 2 in cluster J

Relative:
Lower

Actual:
5322 ft.

RCRA-VSQG:
Date form received by agency: 2018-09-25 00:00:00.0
Facility name: ROSE SURGICAL CENTER
Facility address: 4700 E HALE PKWY STE 200
DENVER, CO 80220
EPA ID: COR000214130
Mailing address: E HALE PKWY STE 200
DENVER, CO 80220
Contact: EMMA GUDENKAUF
Contact address: E HALE PKWY STE 200
DENVER, CO 80220
Contact country: US
Contact telephone: 303-316-5854
Contact email: EMMA.GUDENKAUF@HEALTONECARES.COM
EPA Region: 08
Land type: Private
Classification: Conditionally Exempt Small Quantity Generator
Description: Handler: generates 100 kg or less of hazardous waste per calendar month, and accumulates 1000 kg or less of hazardous waste at any time; or generates 1 kg or less of acutely hazardous waste per calendar month, and accumulates at any time: 1 kg or less of acutely hazardous waste; or 100 kg or less of any residue or contaminated soil, waste or other debris resulting from the cleanup of a spill, into or on any land or water, of acutely hazardous waste; or generates 100 kg or less of any residue or contaminated soil, waste or other debris resulting from the cleanup of a spill, into or on any land or water, of acutely hazardous waste during any calendar month, and accumulates at any time: 1 kg or less of acutely hazardous waste; or 100 kg or less of any residue or contaminated soil, waste or other debris resulting from the cleanup of a spill, into or on any land or water, of acutely hazardous waste

ROSE SURGICAL CENTER (Continued) **1010314416**

Owner/Operator Summary:

Owner/operator name:	HCA INC
Owner/operator address:	E HALE PKWY STE 200 DENVER, CO 80220
Owner/operator country:	US
Owner/operator telephone:	303-758-1175
Owner/operator email:	Not reported
Owner/operator fax:	Not reported
Owner/operator extension:	Not reported
Legal status:	Private
Owner/Operator Type:	Owner
Owner/Op start date:	2018-09-25 00:00:00.
Owner/Op end date:	Not reported

Owner/operator name:	HEALTHONE
Owner/operator address:	W HALE PKWY STE 200 DENVER, CO 80220
Owner/operator country:	US
Owner/operator telephone:	Not reported
Owner/operator email:	Not reported
Owner/operator fax:	Not reported
Owner/operator extension:	Not reported
Legal status:	Private
Owner/Operator Type:	Owner
Owner/Op start date:	2006-08-21 00:00:00.
Owner/Op end date:	Not reported

Owner/operator name:	ROSE SURGICAL CENTER
Owner/operator address:	W HALE PKWY STE 200 DENVER, CO 80220
Owner/operator country:	US
Owner/operator telephone:	Not reported
Owner/operator email:	Not reported
Owner/operator fax:	Not reported
Owner/operator extension:	Not reported
Legal status:	Private
Owner/Operator Type:	Operator
Owner/Op start date:	2006-08-21 00:00:00.
Owner/Op end date:	Not reported

Handler Activities Summary:

U.S. importer of hazardous waste:	No
Mixed waste (haz. and radioactive):	No
Recycler of hazardous waste:	No
Transporter of hazardous waste:	No
Treater, storer or disposer of HW:	No
Underground injection activity:	No
On-site burner exemption:	No
Furnace exemption:	No
Used oil fuel burner:	No
Used oil processor:	No
User oil refiner:	No
Used oil fuel marketer to burner:	No
Used oil Specification marketer:	No
Used oil transfer facility:	No
Used oil transporter:	No

ROSE SURGICAL CENTER (Continued) **1010314416**

Historical Generators:

Date form received by agency: 2018-07-25 00:00:00.0
Site name: ROSE SURGICAL CENTER
Classification: Not a generator, verified

Date form received by agency: 2007-12-13 00:00:00.0
Site name: ROSE SURGICAL CENTER
Classification: Not a generator, verified

Date form received by agency: 2006-08-16 00:00:00.0
Site name: ROSE SURGICAL CENTER
Classification: Large Quantity Generator

Hazardous Waste Summary:

. Waste code: P001
. Waste name: 2H-1-BENZOPYRAN-2-ONE, 4-HYDROXY-3-(3-OXO-1-PHENYLBUTYL)-, & SALTS, WHEN PRESENT AT CONCENTRATIONS GREATER THAN 0.3% (OR) WARFARIN, & SALTS, WHEN PRESENT AT CONCENTRATIONS GREATER THAN 0.3%

. Waste code: P042
. Waste name: 1,2-BENZENEDIOL, 4-[1-HYDROXY-2-(METHYLAMINO)ETHYL]-, (R)- (OR) EPINEPHRINE

Violation Status: No violations found

Evaluation Action Summary:

Evaluation date: 2018-09-25 00:00:00.0
Evaluation: FACILITY SELF DISCLOSURE
Area of violation: Not reported
Date achieved compliance: Not reported
Evaluation lead agency: State

K53 **FRIEDMAN KENTRO, LLC** **CO VCP** **S111869239**
SW **776 COLO BLVD, AND 743-773 ALBION STREET** **N/A**
1/8-1/4 **DENVER, CO**
0.204 mi.
1076 ft. **Site 1 of 3 in cluster K**

Relative:
Higher

Actual:
5343 ft.

VCP:

Name: FRIEDMAN KENTRO, LLC
Address: 776 COLO BLVD, AND 743-773 ALBION STREET
City,State,Zip: DENVER, CO
Application Type: NAD
Actual Review Date: 07/16/2012
Application Status: APPROVAL
File Number: 120702-1
Reviews By: Apostolopoulos

K54 SW 1/8-1/4 0.213 mi. 1123 ft.

Relative: Higher

Actual: 5340 ft.

UNIVERSITY VALET CLNRS
4034 E 8TH AVE
DENVER, CO 80220

Site 2 of 3 in cluster K

RCRA NonGen / NLR
US AIRS
FINDS
ECHO
CO AIRS
CO DRYCLEANERS

1004451214
COD031947005

RCRA NonGen / NLR:

Date form received by agency:	2008-09-12 00:00:00.0
Facility name:	UNIVERSITY VALET CLEANERS
Facility address:	4034 E 8TH AVE DENVER, CO 80220
EPA ID:	COD031947005
Mailing address:	E 8TH AVE DENVER, CO 80220
Contact:	PAUL HAN
Contact address:	E 8TH AVE DENVER, CO 80220
Contact country:	US
Contact telephone:	303-204-5547
Contact email:	Not reported
EPA Region:	08
Land type:	Private
Classification:	Non-Generator
Description:	Handler: Non-Generators do not presently generate hazardous waste

Owner/Operator Summary:

Owner/operator name:	PAUL HAN
Owner/operator address:	E 8TH AVE DENVER, CO 80220
Owner/operator country:	US
Owner/operator telephone:	303-204-5547
Owner/operator email:	Not reported
Owner/operator fax:	Not reported
Owner/operator extension:	Not reported
Legal status:	Private
Owner/Operator Type:	Owner
Owner/Op start date:	2001-01-01 00:00:00.
Owner/Op end date:	Not reported

Owner/operator name:	UNIVERSITY VALET CLEANERS
Owner/operator address:	E 8TH AVE DENVER, CO 80220
Owner/operator country:	US
Owner/operator telephone:	303-204-5547
Owner/operator email:	Not reported
Owner/operator fax:	Not reported
Owner/operator extension:	Not reported
Legal status:	Private
Owner/Operator Type:	Operator
Owner/Op start date:	1800-02-02 00:00:00.
Owner/Op end date:	Not reported

Handler Activities Summary:

U.S. importer of hazardous waste:	No
Mixed waste (haz. and radioactive):	No
Recycler of hazardous waste:	No
Transporter of hazardous waste:	No

UNIVERSITY VALET CLNRS (Continued) **1004451214**

Treater, storer or disposer of HW: No
Underground injection activity: No
On-site burner exemption: No
Furnace exemption: No
Used oil fuel burner: No
Used oil processor: No
User oil refiner: No
Used oil fuel marketer to burner: No
Used oil Specification marketer: No
Used oil transfer facility: No
Used oil transporter: No

Historical Generators:
Date form received by agency: 2007-04-02 00:00:00.0
Site name: UNIVERSITY VALET CLEANERS
Classification: Conditionally Exempt Small Quantity Generator

Date form received by agency: 1996-04-30 00:00:00.0
Site name: UNIVERSITY VALET CLEANERS
Classification: Conditionally Exempt Small Quantity Generator

Hazardous Waste Summary:

. Waste code: F002
. Waste name: THE FOLLOWING SPENT HALOGENATED SOLVENTS: TETRACHLOROETHYLENE, METHYLENE CHLORIDE, TRICHLOROETHYLENE, 1,1,1-TRICHLOROETHANE, CHLOROBENZENE, 1,1,2-TRICHLORO-1,2,2-TRIFLUOROETHANE, ORTHO-DICHLOROBENZENE, TRICHLOROFLUOROMETHANE, AND 1,1,2, TRICHLOROETHANE; ALL SPENT SOLVENT MIXTURES/BLENDS CONTAINING, BEFORE USE, A TOTAL OF TEN PERCENT OR MORE (BY VOLUME) OF ONE OR MORE OF THE ABOVE HALOGENATED SOLVENTS OR THOSE SOLVENTS LISTED IN F001, F004, AND F005; AND STILL BOTTOMS FROM THE RECOVERY OF THESE SPENT SOLVENTS AND SPENT SOLVENT MIXTURES.

Violation Status: No violations found

Evaluation Action Summary:
Evaluation date: 2006-04-10 00:00:00.0
Evaluation: FACILITY SELF DISCLOSURE
Area of violation: Not reported
Date achieved compliance: Not reported
Evaluation lead agency: State

US AIRS MINOR:
Envid: 1004451214
Region Code: 08
Programmatic ID: AIR CO0000000803100756
Facility Registry ID: 110001432085
D and B Number: Not reported
Primary SIC Code: 7216
NAICS Code: 812320
Default Air Classification Code: MIN
Facility Type of Ownership Code: NON
Air CMS Category Code: Not reported
HPV Status: Not reported

UNIVERSITY VALET CLNRS (Continued) **1004451214**

US AIRS MINOR:

Region Code:	08
Programmatic ID:	AIR CO0000000803100756
Facility Registry ID:	110001432085
Air Operating Status Code:	OPR
Default Air Classification Code:	MIN
Air Program:	MACT Standards (40 CFR Part 63)
Activity Date:	2003-01-17 00:00:00
Activity Status Date:	Not reported
Activity Group:	Compliance Monitoring
Activity Type:	Inspection/Evaluation
Activity Status:	Not reported

Region Code:	08
Programmatic ID:	AIR CO0000000803100756
Facility Registry ID:	110001432085
Air Operating Status Code:	OPR
Default Air Classification Code:	MIN
Air Program:	MACT Standards (40 CFR Part 63)
Activity Date:	2008-08-04 00:00:00
Activity Status Date:	Not reported
Activity Group:	Compliance Monitoring
Activity Type:	Inspection/Evaluation
Activity Status:	Not reported

Region Code:	08
Programmatic ID:	AIR CO0000000803100756
Facility Registry ID:	110001432085
Air Operating Status Code:	OPR
Default Air Classification Code:	MIN
Air Program:	State Implementation Plan for National Primary and Secondary Ambient Air Quality Standards
Activity Date:	1995-01-25 00:00:00
Activity Status Date:	Not reported
Activity Group:	Compliance Monitoring
Activity Type:	Inspection/Evaluation
Activity Status:	Not reported

Region Code:	08
Programmatic ID:	AIR CO0000000803100756
Facility Registry ID:	110001432085
Air Operating Status Code:	OPR
Default Air Classification Code:	MIN
Air Program:	State Implementation Plan for National Primary and Secondary Ambient Air Quality Standards
Activity Date:	1996-08-28 00:00:00
Activity Status Date:	Not reported
Activity Group:	Compliance Monitoring
Activity Type:	Inspection/Evaluation
Activity Status:	Not reported

Region Code:	08
Programmatic ID:	AIR CO0000000803100756
Facility Registry ID:	110001432085
Air Operating Status Code:	OPR
Default Air Classification Code:	MIN
Air Program:	State Implementation Plan for National Primary and Secondary Ambient Air Quality Standards
Activity Date:	1997-12-08 00:00:00
Activity Status Date:	Not reported

UNIVERSITY VALET CLNRS (Continued) **1004451214**

Activity Group: Compliance Monitoring
Activity Type: Inspection/Evaluation
Activity Status: Not reported

Region Code: 08
Programmatic ID: AIR CO0000000803100756
Facility Registry ID: 110001432085
Air Operating Status Code: OPR
Default Air Classification Code: MIN
Air Program: State Implementation Plan for National Primary and Secondary Ambient Air Quality Standards
Activity Date: 2003-01-17 00:00:00
Activity Status Date: Not reported
Activity Group: Compliance Monitoring
Activity Type: Inspection/Evaluation
Activity Status: Not reported

Region Code: 08
Programmatic ID: AIR CO0000000803100756
Facility Registry ID: 110001432085
Air Operating Status Code: OPR
Default Air Classification Code: MIN
Air Program: State Implementation Plan for National Primary and Secondary Ambient Air Quality Standards
Activity Date: 2008-08-04 00:00:00
Activity Status Date: Not reported
Activity Group: Compliance Monitoring
Activity Type: Inspection/Evaluation
Activity Status: Not reported

FINDS:
Registry ID: 110001432085

Click Here:

Environmental Interest/Information System:
AFS (Aerometric Information Retrieval System (AIRS) Facility Subsystem) replaces the former Compliance Data System (CDS), the National Emission Data System (NEDS), and the Storage and Retrieval of Aerometric Data (SAROAD). AIRS is the national repository for information concerning airborne pollution in the United States. AFS is used to track emissions and compliance data from industrial plants. AFS data are utilized by states to prepare State Implementation Plans to comply with regulatory programs and by EPA as an input for the estimation of total national emissions. AFS is undergoing a major redesign to support facility operating permits required under Title V of the Clean Air Act.
AIR EMISSIONS CLASSIFICATION UNKNOWN
RCRAInfo is a national information system that supports the Resource Conservation and Recovery Act (RCRA) program through the tracking of events and activities related to facilities that generate, transport, and treat, store, or dispose of hazardous waste. RCRAInfo allows RCRA program staff to track the notification, permit, compliance, and corrective action activities required under RCRA.
AIR MINOR

Click this hyperlink while viewing on your computer to access additional FINDS: detail in the EDR Site Report.

UNIVERSITY VALET CLNRS (Continued) **1004451214**

ECHO:

Envid:	1004451214
Registry ID:	110001432085
DFR URL:	http://echo.epa.gov/detailed-facility-report?fid=110001432085
Name:	UNIVERSITY VALET CLNRS
Address:	4034 E 8TH AVE
City,State,Zip:	DENVER, CO 80220

CO AIRS:

Name:	UNIVERSITY VALET CLNRS
Address:	4034 E 8TH AVE
City,State,Zip:	DENVER, CO 80220-3701
County/Plant ID:	031-0756
Contact Person:	KYU I. KIM
Contact Phone:	(303)355-0975
Latitude:	394344.62
Longitude:	1045624.59
SIC Primary:	7216
NAICS Primary:	812320
Unique Emmission Unit ID:	001
Construction Permit Number:	96DE867.CN
Emission Unit Description:	FIRBMATIC SN: 9506 380.CN
Full Pollutant Name:	TETRACHLOROETHYLENE (PERC)
Site-wide Estimated Emissions:	0.0000000
Site-wide Estimated Emissions Units:	Tons Per Year

DRYCLEANERS:

Name:	UNIVERSITY VALET CLNRS
Address:	4034 E 8TH AVE
City,State,Zip:	DENVER, CO 80220-3701
Facility Id:	031-0756
Contact Person:	KYU I. KIM
Site Latitude:	394344.6268
Site Longitude:	1045624.5976
Site UTM Zone:	13
Site UTM Horiz:	505.128
Site UTM Vert:	4397.688
Site Owner Name:	KYU I. KIM
Site Owner Mail Addr:	4034 E 8TH AVE
Site Owner Mail City/Zip:	DENVER, 08 80220
Site Owner Phone:	(303)355-0975
Construction Permit Num:	96DE867.CN
Emission Process Desc:	FIRBIMATIC 380 DRY CLEANING UNIT
Annual Throughput:	0
Annual Throughput Units:	GALLONS SOLVENT CONSUMED
Emission Unit Id:	001
Emission Process Id:	01
Emission Unit Desc:	FIRBMATIC SN: 9506 380.CN
Equipment Manufacturer:	FIBRIMATIC
Equipment Model:	380
Serial # Of Equipment:	F9506

L55 SW 1/8-1/4 0.221 mi. 1167 ft. | **B AND K CLEANERS INC 811 COLORADO BLVD DENVER, CO 80206** | **RCRA NonGen / NLR** | **1000309412 COD078356110**

Site 1 of 3 in cluster L

Relative: Higher

Actual: 5337 ft.

RCRA NonGen / NLR:

Date form received by agency:	1986-08-05 00:00:00.0
Facility name:	B AND K CLEANERS INC
Facility address:	811 COLORADO BLVD DENVER, CO 80206
EPA ID:	COD078356110
Mailing address:	COLORADO BLVD DENVER, CO 80206
Contact:	SAMUEL-B. KIRSCHBAUM
Contact address:	811 COLORADO BLVD DENVER, CO 80206
Contact country:	US
Contact telephone:	303-377-5044
Contact email:	Not reported
EPA Region:	08
Classification:	Non-Generator
Description:	Handler: Non-Generators do not presently generate hazardous waste

Owner/Operator Summary:

Owner/operator name:	B AND K CLEANERS INC
Owner/operator address:	DATA NOT REQUESTED DATA NOT REQUESTED, CO 99999
Owner/operator country:	US
Owner/operator telephone:	999-999-9999
Owner/operator email:	Not reported
Owner/operator fax:	Not reported
Owner/operator extension:	Not reported
Legal status:	Private
Owner/Operator Type:	Owner
Owner/Op start date:	1800-01-01 00:00:00.
Owner/Op end date:	Not reported

Handler Activities Summary:

U.S. importer of hazardous waste:	No
Mixed waste (haz. and radioactive):	No
Recycler of hazardous waste:	No
Transporter of hazardous waste:	No
Treater, storer or disposer of HW:	No
Underground injection activity:	No
On-site burner exemption:	No
Furnace exemption:	No
Used oil fuel burner:	No
Used oil processor:	No
User oil refiner:	No
Used oil fuel marketer to burner:	No
Used oil Specification marketer:	No
Used oil transfer facility:	No
Used oil transporter:	No

Hazardous Waste Summary:

. Waste code: F001

B AND K CLEANERS INC (Continued) **1000309412**

. Waste name: THE FOLLOWING SPENT HALOGENATED SOLVENTS USED IN DEGREASING: TETRACHLOROETHYLENE, TRICHLORETHYLENE, METHYLENE CHLORIDE, 1,1,1-TRICHLOROETHANE, CARBON TETRACHLORIDE AND CHLORINATED FLUOROCARBONS; ALL SPENT SOLVENT MIXTURES/BLENDS USED IN DEGREASING CONTAINING, BEFORE USE, A TOTAL OF TEN PERCENT OR MORE (BY VOLUME) OF ONE OR MORE OF THE ABOVE HALOGENATED SOLVENTS OR THOSE SOLVENTS LISTED IN F002, F004, AND F005; AND STILL BOTTOMS FROM THE RECOVERY OF THESE SPENT SOLVENTS AND SPENT SOLVENT MIXTURES.

. Waste code: F002
. Waste name: THE FOLLOWING SPENT HALOGENATED SOLVENTS: TETRACHLOROETHYLENE, METHYLENE CHLORIDE, TRICHLOROETHYLENE, 1,1,1-TRICHLOROETHANE, CHLOROBENZENE, 1,1,2-TRICHLORO-1,2,2-TRIFLUOROETHANE, ORTHO-DICHLOROBENZENE, TRICHLOROFLUOROMETHANE, AND 1,1,2, TRICHLOROETHANE; ALL SPENT SOLVENT MIXTURES/BLENDS CONTAINING, BEFORE USE, A TOTAL OF TEN PERCENT OR MORE (BY VOLUME) OF ONE OR MORE OF THE ABOVE HALOGENATED SOLVENTS OR THOSE SOLVENTS LISTED IN F001, F004, AND F005; AND STILL BOTTOMS FROM THE RECOVERY OF THESE SPENT SOLVENTS AND SPENT SOLVENT MIXTURES.

Violation Status: No violations found

K56 SW 1/8-1/4 0.244 mi. 1289 ft. | **TRADER JOE'S; STORE #300** | **CO VCP** | **S116692601**
750 COLORADO BLVD. | **N/A**
DENVER, CO

Site 3 of 3 in cluster K

Relative: Higher
Actual: 5345 ft.

VCP:

Name:	TRADER JOE'S; STORE #300
Address:	750 COLORADO BLVD.
City,State,Zip:	DENVER, CO
Application Type:	NAD
Actual Review Date:	02/28/2014
Application Status:	APPROVAL
File Number:	140128-1
Reviews By:	Apostolopoulos

L57 SW 1/4-1/2 0.250 mi. 1322 ft. | **A-B PETROLEUM #35** | **CO LUST** | **U004006603**
785 COLORADO BLVD | **CO LTANKS** | **N/A**
DENVER, CO 80206 | **CO UST**

Site 2 of 3 in cluster L

Relative: Higher
Actual: 5342 ft.

LUST:

Facility Id:	56
Status:	**Closed**
Event ID:	8491
Confirmed Release:	03/23/2001
Contact Name:	Technical Assistance Line
Contact Phone:	303-318-8547
Contact Email:	Not reported
Latitude Degrees:	39.728715
Longitude Degrees:	-104.94117

Facility Id:	56
Status:	**Closed**

A-B PETROLEUM #35 (Continued) **U004006603**

Event ID:	720
Confirmed Release:	10/05/1990
Contact Name:	Technical Assistance Line
Contact Phone:	303-318-8547
Contact Email:	Not reported
Latitude Degrees:	39.728715
Longitude Degrees:	-104.94117

Facility Id:	56
Status:	**Closed**
Event ID:	9186
Confirmed Release:	04/17/2003
Contact Name:	Technical Assistance Line
Contact Phone:	303-318-8547
Contact Email:	Not reported
Latitude Degrees:	39.728715
Longitude Degrees:	-104.94117

Click here for COSTIS:

LTANKS:

Facility ID:	56
Name:	A-B PETROLEUM #35
Address:	785 COLORADO BLVD
City,State,Zip:	DENVER, CO 80206
Type:	Tier I
Status:	Closed
Event ID:	13222
Release Date:	01/14/2019
Closed Date:	08/19/2019
Contact:	Michelle Howard
Phone:	303-318-8507
Email:	michelle.howard@state.co.us
URL:	https://opus.cdle.state.co.us/OIS2000/event.asp?h_id=13222

Facility ID:	56
Name:	A-B PETROLEUM #35
Address:	785 COLORADO BLVD
City,State,Zip:	DENVER, CO 80206
Type:	Tier I
Status:	Closed
Event ID:	13222
Release Date:	01/14/2019
Closed Date:	08/19/2019
Contact:	Michelle Howard
Phone:	303-318-8507
Email:	michelle.howard@state.co.us
URL:	https://opus.cdle.state.co.us/OIS2000/event.asp?h_id=13222

Facility ID:	56
Name:	A-B PETROLEUM #35
Address:	785 COLORADO BLVD
City,State,Zip:	DENVER, CO 80206
Type:	Tier I
Status:	Closed
Event ID:	9186
Release Date:	04/17/2003

A-B PETROLEUM #35 (Continued) **U004006603**

Closed Date:	03/11/2004
Contact:	Technical Assistance Line
Phone:	303-318-8547
Email:	cdle_ops_public_records_center@state.co.us
URL:	https://opus.cdle.state.co.us/OIS2000/event.asp?h_id=9186

Facility ID:	56
Name:	A-B PETROLEUM #35
Address:	785 COLORADO BLVD
City,State,Zip:	DENVER, CO 80206
Type:	Tier I
Status:	Closed
Event ID:	9186
Release Date:	04/17/2003
Closed Date:	03/11/2004
Contact:	Technical Assistance Line
Phone:	303-318-8547
Email:	cdle_ops_public_records_center@state.co.us
URL:	https://opus.cdle.state.co.us/OIS2000/event.asp?h_id=9186

Facility ID:	56
Name:	CONOCO #06422
Address:	785 COLORADO BLVD
City,State,Zip:	DENVER, CO 80206
Type:	Tier I
Status:	Closed
Event ID:	8491
Release Date:	03/23/2001
Closed Date:	06/04/2002
Contact:	Technical Assistance Line
Phone:	303-318-8547
Email:	cdle_ops_public_records_center@state.co.us
URL:	https://opus.cdle.state.co.us/OIS2000/event.asp?h_id=8491

Facility ID:	56
Name:	CONOCO #06422
Address:	785 COLORADO BLVD
City,State,Zip:	DENVER, CO 80206
Type:	Tier I
Status:	Closed
Event ID:	8491
Release Date:	03/23/2001
Closed Date:	06/04/2002
Contact:	Technical Assistance Line
Phone:	303-318-8547
Email:	cdle_ops_public_records_center@state.co.us
URL:	https://opus.cdle.state.co.us/OIS2000/event.asp?h_id=8491

Facility ID:	56
Name:	EXXON CO USARAS #63005
Address:	785 COLORADO BLVD
City,State,Zip:	DENVER, CO 80206
Type:	Tier I
Status:	Closed
Event ID:	720
Release Date:	10/05/1990
Closed Date:	10/05/1990

A-B PETROLEUM #35 (Continued) **U004006603**

Contact:	Technical Assistance Line
Phone:	303-318-8547
Email:	cdle_ops_public_records_center@state.co.us
URL:	https://opus.cdle.state.co.us/OIS2000/event.asp?h_id=720
Facility ID:	56
Name:	EXXON CO USARAS #63005
Address:	785 COLORADO BLVD
City,State,Zip:	DENVER, CO 80206
Type:	Tier I
Status:	Closed
Event ID:	720
Release Date:	10/05/1990
Closed Date:	10/05/1990
Contact:	Technical Assistance Line
Phone:	303-318-8547
Email:	cdle_ops_public_records_center@state.co.us
URL:	https://opus.cdle.state.co.us/OIS2000/event.asp?h_id=720

UST:

Tank Tag:	56-1
Substance:	Gasoline - Unleaded Regular (RUL)
Name:	A-B PETROLEUM #35
Address:	785 COLORADO BLVD
City,State,Zip:	DENVER, CO 80206
Tank Tag:	56-1
Substance:	Gasoline - Unleaded Regular (RUL)
Facility ID:	56
Owner Name:	A-B Petroleum Inc
Owner Address:	1245 W Alameda Ave
Owner City:	Denver
Owner State:	CO
Owner Zip:	80223
Facility Type:	Retail
Facility Category:	Retail Gas Station
Capacity:	10000
Date Closed:	Not reported
Tank Status:	Currently In Use
Date Tank Installed:	06/01/1991
Tank Age:	29
Tank Type:	UST
Latitude:	39.728715
Longitude:	-104.94117
Tank Tag:	56-2
Substance:	Gasoline - Unleaded Regular (RUL)
Name:	A-B PETROLEUM #35
Address:	785 COLORADO BLVD
City,State,Zip:	DENVER, CO 80206
Tank Tag:	56-2
Substance:	Gasoline - Unleaded Regular (RUL)
Facility ID:	56
Owner Name:	A-B Petroleum Inc
Owner Address:	1245 W Alameda Ave
Owner City:	Denver
Owner State:	CO
Owner Zip:	80223

A-B PETROLEUM #35 (Continued) **U004006603**

Facility Type:	Retail
Facility Category:	Retail Gas Station
Capacity:	10000
Date Closed:	Not reported
Tank Status:	Currently In Use
Date Tank Installed:	06/01/1991
Tank Age:	29
Tank Type:	UST
Latitude:	39.728715
Longitude:	-104.94117
Tank Tag:	56-3
Substance:	Gasoline - Premium (PUL)
Name:	A-B PETROLEUM #35
Address:	785 COLORADO BLVD
City,State,Zip:	DENVER, CO 80206
Tank Tag:	56-3
Substance:	Gasoline - Premium (PUL)
Facility ID:	56
Owner Name:	A-B Petroleum Inc
Owner Address:	1245 W Alameda Ave
Owner City:	Denver
Owner State:	CO
Owner Zip:	80223
Facility Type:	Retail
Facility Category:	Retail Gas Station
Capacity:	10000
Date Closed:	Not reported
Tank Status:	Currently In Use
Date Tank Installed:	06/01/1991
Tank Age:	29
Tank Type:	UST
Latitude:	39.728715
Longitude:	-104.94117
Tank Tag:	56-4
Substance:	Gasoline
Name:	A-B PETROLEUM #35
Address:	785 COLORADO BLVD
City,State,Zip:	DENVER, CO 80206
Tank Tag:	56-4
Substance:	Gasoline
Facility ID:	56
Owner Name:	A-B Petroleum Inc
Owner Address:	1245 W Alameda Ave
Owner City:	Denver
Owner State:	CO
Owner Zip:	80223
Facility Type:	Retail
Facility Category:	Retail Gas Station
Capacity:	6000
Date Closed:	11/01/1990
Tank Status:	Permanently Closed
Date Tank Installed:	01/01/1967
Tank Age:	23
Tank Type:	UST
Latitude:	39.728715

A-B PETROLEUM #35 (Continued) **U004006603**

Longitude:	-104.94117
Tank Tag:	56-5
Substance:	Gasoline
Name:	A-B PETROLEUM #35
Address:	785 COLORADO BLVD
City,State,Zip:	DENVER, CO 80206
Tank Tag:	56-5
Substance:	Gasoline
Facility ID:	56
Owner Name:	A-B Petroleum Inc
Owner Address:	1245 W Alameda Ave
Owner City:	Denver
Owner State:	CO
Owner Zip:	80223
Facility Type:	Retail
Facility Category:	Retail Gas Station
Capacity:	6000
Date Closed:	11/01/1990
Tank Status:	Permanently Closed
Date Tank Installed:	01/01/1967
Tank Age:	23
Tank Type:	UST
Latitude:	39.728715
Longitude:	-104.94117
Tank Tag:	56-6
Substance:	Gasoline
Name:	A-B PETROLEUM #35
Address:	785 COLORADO BLVD
City,State,Zip:	DENVER, CO 80206
Tank Tag:	56-6
Substance:	Gasoline
Facility ID:	56
Owner Name:	A-B Petroleum Inc
Owner Address:	1245 W Alameda Ave
Owner City:	Denver
Owner State:	CO
Owner Zip:	80223
Facility Type:	Retail
Facility Category:	Retail Gas Station
Capacity:	4000
Date Closed:	11/01/1990
Tank Status:	Permanently Closed
Date Tank Installed:	01/01/1967
Tank Age:	23
Tank Type:	UST
Latitude:	39.728715
Longitude:	-104.94117
Tank Tag:	56-7
Substance:	Waste Oil
Name:	A-B PETROLEUM #35
Address:	785 COLORADO BLVD
City,State,Zip:	DENVER, CO 80206
Tank Tag:	56-7
Substance:	Waste Oil

A-B PETROLEUM #35 (Continued) **U004006603**

Facility ID:	56
Owner Name:	A-B Petroleum Inc
Owner Address:	1245 W Alameda Ave
Owner City:	Denver
Owner State:	CO
Owner Zip:	80223
Facility Type:	Retail
Facility Category:	Retail Gas Station
Capacity:	500
Date Closed:	11/01/1990
Tank Status:	Permanently Closed
Date Tank Installed:	01/01/1967
Tank Age:	23
Tank Type:	UST
Latitude:	39.728715
Longitude:	-104.94117

L58 **A-B PETROLEUM #35** **CO LUST TRUST** **S105143638**
SW **785 COLORADO BLVD** **CO AIRS** **N/A**
1/4-1/2 **DENVER, CO 80206**
0.250 mi.
1322 ft. **Site 3 of 3 in cluster L**

Relative:
Higher

Actual:
5342 ft.

CO LUST TRUST:

Name:	A-B PETROLEUM #35
Address:	785 COLORADO BLVD
City,State,Zip:	DENVER, CO 80206
Facility ID:	56
Payee Name:	ExxonMobil Corporation
Event ID:	720
RAP ID:	2940
Commissioned Date:	Not reported
Cap Status:	Not reported
Eligibility Type Description:	Tank Owner/Operator
Total Percent Reduction:	0.0
Total Reimbursement for Event:	$263,503.30
RAP Type Description:	Supplemental
RAP Status:	Approved
RAP Filed Date:	10/16/1998
Total Reimbursement:	$30,194.19
Net Reimbursement:	$25,794.15
FPR Date:	04/05/1999
Pay Voucher Date:	04/23/1999
Protest Number:	Not reported
Special Conditions:	Not reported
Fund Analyst:	Chrystalynn
Category:	Retail Gas Station
Technical Reviewer:	Larry Delin
Technical Reviewer Phone:	(303) 318-8537
Fund Analyst Phone:	No Listing

Name:	A-B PETROLEUM #35
Address:	785 COLORADO BLVD
City,State,Zip:	DENVER, CO 80206
Facility ID:	56
Payee Name:	ExxonMobil Corporation
Event ID:	720
RAP ID:	226

A-B PETROLEUM #35 (Continued) **S105143638**

Commissioned Date:	Not reported
Cap Status:	Not reported
Eligibility Type Description:	Tank Owner/Operator
Total Percent Reduction:	0.0
Total Reimbursement for Event:	$263,503.30
RAP Type Description:	Original
RAP Status:	Approved
RAP Filed Date:	1/7/1992
Total Reimbursement:	$203,678.33
Net Reimbursement:	$185,695.53
FPR Date:	01/01/1994
Pay Voucher Date:	Not reported
Protest Number:	Not reported
Special Conditions:	Not reported
Fund Analyst:	Unknown
Category:	Retail Gas Station
Technical Reviewer:	Larry Delin
Technical Reviewer Phone:	(303) 318-8537
Fund Analyst Phone:	No Listing

Name:	A-B PETROLEUM #35
Address:	785 COLORADO BLVD
City,State,Zip:	DENVER, CO 80206
Facility ID:	56
Payee Name:	ExxonMobil Corporation
Event ID:	720
RAP ID:	626
Commissioned Date:	Not reported
Cap Status:	Not reported
Eligibility Type Description:	Tank Owner/Operator
Total Percent Reduction:	0.0
Total Reimbursement for Event:	$263,503.30
RAP Type Description:	Supplemental
RAP Status:	Approved
RAP Filed Date:	6/1/1994
Total Reimbursement:	$35,305.14
Net Reimbursement:	$35,305.14
FPR Date:	08/01/1996
Pay Voucher Date:	08/15/1996
Protest Number:	Not reported
Special Conditions:	Not reported
Fund Analyst:	Unknown
Category:	Retail Gas Station
Technical Reviewer:	Larry Delin
Technical Reviewer Phone:	(303) 318-8537
Fund Analyst Phone:	No Listing

Name:	A-B PETROLEUM #35
Address:	785 COLORADO BLVD
City,State,Zip:	DENVER, CO 80206
Facility ID:	56
Payee Name:	ExxonMobil Corporation
Event ID:	720
RAP ID:	2572
Commissioned Date:	Not reported
Cap Status:	Not reported
Eligibility Type Description:	Tank Owner/Operator

A-B PETROLEUM #35 (Continued) **S105143638**

Total Percent Reduction:	0.0
Total Reimbursement for Event:	$263,503.30
RAP Type Description:	Supplemental
RAP Status:	Approved
RAP Filed Date:	4/9/1998
Total Reimbursement:	$16,806.51
Net Reimbursement:	$16,708.48
FPR Date:	05/26/1998
Pay Voucher Date:	06/11/1998
Protest Number:	Not reported
Special Conditions:	Not reported
Fund Analyst:	Chrystalynn
Category:	Retail Gas Station
Technical Reviewer:	Larry Delin
Technical Reviewer Phone:	(303) 318-8537
Fund Analyst Phone:	No Listing

Click here for COSTIS:

CO AIRS:

Name:	A-B PETROLEUM, INC. #35
Address:	785 COLORADO BLVD
City,State,Zip:	DENVER, CO 80206
County/Plant ID:	031-1133
Contact Person:	KEN BROWN
Contact Phone:	(303)777-6330
Latitude:	394343.68
Longitude:	1045627.89
SIC Primary:	5541
NAICS Primary:	447110
Unique Emmission Unit ID:	001
Construction Permit Number:	91DE340S
Emission Unit Description:	3 UNDRGRND GASOLINE TANKS
Full Pollutant Name:	BENZENE
Site-wide Estimated Emissions:	0.0000000
Site-wide Estimated Emissions Units:	Tons Per Year

Name:	A-B PETROLEUM, INC. #35
Address:	785 COLORADO BLVD
City,State,Zip:	DENVER, CO 80206
County/Plant ID:	031-1133
Contact Person:	KEN BROWN
Contact Phone:	(303)777-6330
Latitude:	394343.68
Longitude:	1045627.89
SIC Primary:	5541
NAICS Primary:	447110
Unique Emmission Unit ID:	001
Construction Permit Number:	91DE340S
Emission Unit Description:	3 UNDRGRND GASOLINE TANKS
Full Pollutant Name:	VOLATILE ORGANIC COMPOUNDS
Site-wide Estimated Emissions:	3.8973110
Site-wide Estimated Emissions Units:	Tons Per Year

M59
SW
1/4-1/2
0.261 mi.
1380 ft.

COLORADO NATIONAL BANK
730 COLORADO BLVD
DENVER, CO 80206

CO LUST **S118998940**
CO LUST TRUST **N/A**

Site 1 of 2 in cluster M

Relative:
Higher

Actual:
5347 ft.

LUST:

Facility Id:	2384
Status:	**Closed**
Event ID:	2995
Confirmed Release:	10/15/1993
Contact Name:	Technical Assistance Line
Contact Phone:	303-318-8547
Contact Email:	Not reported
Latitude Degrees:	39.727939
Longitude Degrees:	-104.940373

Click here for COSTIS:

CO LUST TRUST:

Name:	COLORADO NATIONAL BANK
Address:	730 COLORADO BLVD
City,State,Zip:	DENVER, CO 80206
Facility ID:	2384
Payee Name:	Colorado National Bank C/O CNB Properties Mgmt
Event ID:	2995
RAP ID:	1112
Commissioned Date:	Not reported
Cap Status:	Not reported
Eligibility Type Description:	Property Owner
Total Percent Reduction:	0.0
Total Reimbursement for Event:	$326,188.19
RAP Type Description:	Original
RAP Status:	Approved
RAP Filed Date:	8/15/1995
Total Reimbursement:	$369,798.86
Net Reimbursement:	$326,188.19
FPR Date:	12/06/1996
Pay Voucher Date:	12/23/1996
Protest Number:	Not reported
Special Conditions:	Not reported
Fund Analyst:	Kelly Beach
Category:	Other
Technical Reviewer:	Joe l Lambe
Technical Reviewer Phone:	Not reported
Fund Analyst Phone:	No Listing

Click here for COSTIS:

M60
SW
1/4-1/2
0.261 mi.
1380 ft.

COLORADO NATIONAL BANK
730 COLORADO BLVD
DENVER, CO 80206

CO LTANKS **U003195850**
CO UST **N/A**

Site 2 of 2 in cluster M

Relative:
Higher

Actual:
5347 ft.

LTANKS:

Facility ID:	2384
Name:	COLORADO NATIONAL BANK
Address:	730 COLORADO BLVD

COLORADO NATIONAL BANK (Continued) **U003195850**

City,State,Zip:	DENVER, CO 80206
Type:	Tier I
Status:	Closed
Event ID:	2995
Release Date:	10/15/1993
Closed Date:	01/13/1997
Contact:	Technical Assistance Line
Phone:	303-318-8547
Email:	cdle_ops_public_records_center@state.co.us
URL:	https://opus.cdle.state.co.us/OIS2000/event.asp?h_id=2995

UST:

Tank Tag:	2384-1
Substance:	Gasoline
Name:	COLORADO NATIONAL BANK
Address:	730 COLORADO BLVD
City,State,Zip:	DENVER, CO 80206
Tank Tag:	2384-1
Substance:	Gasoline
Facility ID:	2384
Owner Name:	Colorado National Bank
Owner Address:	730 Colorado Blvd
Owner City:	Denver
Owner State:	CO
Owner Zip:	80206
Facility Type:	Non-Retail
Facility Category:	Other
Capacity:	10000
Date Closed:	12/21/1988
Tank Status:	Permanently Closed
Date Tank Installed:	12/09/1960
Tank Age:	28
Tank Type:	UST
Latitude:	39.727939
Longitude:	-104.940373

Tank Tag:	2384-2
Substance:	Gasoline
Name:	COLORADO NATIONAL BANK
Address:	730 COLORADO BLVD
City,State,Zip:	DENVER, CO 80206
Tank Tag:	2384-2
Substance:	Gasoline
Facility ID:	2384
Owner Name:	Colorado National Bank
Owner Address:	730 Colorado Blvd
Owner City:	Denver
Owner State:	CO
Owner Zip:	80206
Facility Type:	Non-Retail
Facility Category:	Other
Capacity:	10000
Date Closed:	12/21/1988
Tank Status:	Permanently Closed
Date Tank Installed:	12/09/1960
Tank Age:	28
Tank Type:	UST

COLORADO NATIONAL BANK (Continued) **U003195850**

Latitude:	39.727939
Longitude:	-104.940373
Tank Tag:	2384-3
Substance:	Gasoline
Name:	COLORADO NATIONAL BANK
Address:	730 COLORADO BLVD
City,State,Zip:	DENVER, CO 80206
Tank Tag:	2384-3
Substance:	Gasoline
Facility ID:	2384
Owner Name:	Colorado National Bank
Owner Address:	730 Colorado Blvd
Owner City:	Denver
Owner State:	CO
Owner Zip:	80206
Facility Type:	Non-Retail
Facility Category:	Other
Capacity:	10000
Date Closed:	12/21/1988
Tank Status:	Permanently Closed
Date Tank Installed:	12/09/1960
Tank Age:	28
Tank Type:	UST
Latitude:	39.727939
Longitude:	-104.940373
Tank Tag:	2384-4
Substance:	Waste Oil
Name:	COLORADO NATIONAL BANK
Address:	730 COLORADO BLVD
City,State,Zip:	DENVER, CO 80206
Tank Tag:	2384-4
Substance:	Waste Oil
Facility ID:	2384
Owner Name:	Colorado National Bank
Owner Address:	730 Colorado Blvd
Owner City:	Denver
Owner State:	CO
Owner Zip:	80206
Facility Type:	Non-Retail
Facility Category:	Other
Capacity:	10000
Date Closed:	12/21/1988
Tank Status:	Permanently Closed
Date Tank Installed:	12/09/1960
Tank Age:	28
Tank Type:	UST
Latitude:	39.727939
Longitude:	-104.940373
Tank Tag:	2384-5
Substance:	Waste Oil
Name:	COLORADO NATIONAL BANK
Address:	730 COLORADO BLVD
City,State,Zip:	DENVER, CO 80206
Tank Tag:	2384-5

COLORADO NATIONAL BANK (Continued) **U003195850**

Substance:	Waste Oil
Facility ID:	2384
Owner Name:	Colorado National Bank
Owner Address:	730 Colorado Blvd
Owner City:	Denver
Owner State:	CO
Owner Zip:	80206
Facility Type:	Non-Retail
Facility Category:	Other
Capacity:	1000
Date Closed:	10/08/1993
Tank Status:	Permanently Closed
Date Tank Installed:	01/01/1963
Tank Age:	30
Tank Type:	UST
Latitude:	39.727939
Longitude:	-104.940373

Tank Tag:	2384-6
Substance:	Waste Oil
Name:	COLORADO NATIONAL BANK
Address:	730 COLORADO BLVD
City,State,Zip:	DENVER, CO 80206
Tank Tag:	2384-6
Substance:	Waste Oil
Facility ID:	2384
Owner Name:	Colorado National Bank
Owner Address:	730 Colorado Blvd
Owner City:	Denver
Owner State:	CO
Owner Zip:	80206
Facility Type:	Non-Retail
Facility Category:	Other
Capacity:	750
Date Closed:	03/18/1994
Tank Status:	Permanently Closed
Date Tank Installed:	Not reported
Tank Age:	Not reported
Tank Type:	UST
Latitude:	39.727939
Longitude:	-104.940373

N61 **XCEL ENERGY HARRISON ST. SUBSTATION** **CO VCP** **S111869313**
NW **1310 HARRISON ST.** **N/A**
1/4-1/2 **DENVER, CO**
0.366 mi.
1933 ft. **Site 1 of 2 in cluster N**

Relative:
Lower

Actual:
5303 ft.

VCP:

Name:	XCEL ENERGY HARRISON ST. SUBSTATION
Address:	1310 HARRISON ST.
City,State,Zip:	DENVER, CO
Application Type:	NAD
Actual Review Date:	04/12/2012
Application Status:	APPROVAL
File Number:	120302-1
Reviews By:	Apostolopoulos

N62
NW
1/4-1/2
0.393 mi.
2075 ft.

PUBLIC SERVICE CO OF COLORADO
NWC 13TH AVE AND HARRISON
DENVER, CO 80206

Site 2 of 2 in cluster N

EDR MGP **1008408813**
N/A

Relative:
Lower

Actual:
5303 ft.

Manufactured Gas Plants:
No additional information available

63
SSE
1/4-1/2
0.398 mi.
2099 ft.

SWINGLE INC
620 S DAHLIA ST
DENVER, CO 80231

CO LTANKS **S125421551**
N/A

Relative:
Higher

Actual:
5376 ft.

LTANKS:

Facility ID:	4483
Name:	SWINGLE INC
Address:	620 S DAHLIA ST
City,State,Zip:	DENVER, CO 80231
Type:	Tier I
Status:	Closed
Event ID:	611
Release Date:	Not reported
Closed Date:	02/15/1995
Contact:	Technical Assistance Line
Phone:	303-318-8547
Email:	cdle_ops_public_records_center@state.co.us
URL:	https://opus.cdle.state.co.us/OIS2000/event.asp?h_id=611

64
NW
1/4-1/2
0.413 mi.
2179 ft.

XCEL TRANSFORMER FIRE
1310 JACKSON STREET
DENVER, CO 80206

SEMS-ARCHIVE **1014202282**
CON000802809

Relative:
Lower

Actual:
5304 ft.

SEMS Archive:

Site ID:	0802809
EPA ID:	CON000802809
Name:	XCEL TRANSFORMER FIRE
Address:	1310 JACKSON STREET
Address 2:	Not reported
City,State,Zip:	DENVER, CO 80206
Cong District:	Not reported
FIPS Code:	08031
FF:	N
NPL:	Not on the NPL
Non NPL Status:	Removal Only Site (No Site Assessment Work Needed)

SEMS Archive Detail:

Region:	08
Site ID:	0802809
EPA ID:	CON000802809
Site Name:	XCEL TRANSFORMER FIRE
NPL:	N
FF:	N
OU:	00

XCEL TRANSFORMER FIRE (Continued) **1014202282**

Action Code:	VS
Action Name:	ARCH SITE
SEQ:	1
Start Date:	2011-05-20 05:00:00
Finish Date:	2011-05-20 05:00:00
Qual:	Not reported
Current Action Lead:	EPA Perf In-Hse
Region:	08
Site ID:	0802809
EPA ID:	CON000802809
Site Name:	XCEL TRANSFORMER FIRE
NPL:	N
FF:	N
OU:	00
Action Code:	RS
Action Name:	RV ASSESS
SEQ:	1
Start Date:	2010-06-08 05:00:00
Finish Date:	2010-12-21 05:00:00
Qual:	Not reported
Current Action Lead:	EPA Perf

---

65 NW 1/4-1/2 0.425 mi. 2242 ft. | **CCOD FIRE STATION #15**
1375 HARRISON ST
DENVER, CO 80206 | **CO LUST** **CO LTANKS** **CO UST** | **U003119455** **N/A**

Relative: Lower
Actual: 5302 ft.

LUST:

Facility Id:	9041
Status:	**Closed**
Event ID:	6175
Confirmed Release:	11/20/1997
Contact Name:	Tim Kelley
Contact Phone:	303-318-8544
Contact Email:	Not reported
Latitude Degrees:	39.737801
Longitude Degrees:	-104.942178
Facility Id:	9041
Status:	**Closed**
Event ID:	11617
Confirmed Release:	03/14/2012
Contact Name:	Tim Kelley
Contact Phone:	303-318-8544
Contact Email:	Not reported
Latitude Degrees:	39.737801
Longitude Degrees:	-104.942178

Click here for COSTIS:

LTANKS:

Facility ID:	9041
Name:	CCOD FIRE STATION #15
Address:	1375 HARRISON ST

CCOD FIRE STATION #15 (Continued) **U003119455**

City,State,Zip:	DENVER, CO 80206
Type:	Tier I
Status:	Closed
Event ID:	11617
Release Date:	03/14/2012
Closed Date:	06/07/2012
Contact:	Tim Kelley
Phone:	303-318-8544
Email:	tim.kelley@state.co.us
URL:	https://opus.cdle.state.co.us/OIS2000/event.asp?h_id=11617

Facility ID:	9041
Name:	CCOD FIRE STATION #15
Address:	1375 HARRISON ST
City,State,Zip:	DENVER, CO 80206
Type:	Tier I
Status:	Closed
Event ID:	11617
Release Date:	03/14/2012
Closed Date:	06/07/2012
Contact:	Tim Kelley
Phone:	303-318-8544
Email:	tim.kelley@state.co.us
URL:	https://opus.cdle.state.co.us/OIS2000/event.asp?h_id=11617

Facility ID:	9041
Name:	CCOD FIRE STATION #15
Address:	1375 HARRISON ST
City,State,Zip:	DENVER, CO 80206
Type:	Tier I
Status:	Closed
Event ID:	6175
Release Date:	11/20/1997
Closed Date:	01/29/1998
Contact:	Tim Kelley
Phone:	303-318-8544
Email:	tim.kelley@state.co.us
URL:	https://opus.cdle.state.co.us/OIS2000/event.asp?h_id=6175

Facility ID:	9041
Name:	CCOD FIRE STATION #15
Address:	1375 HARRISON ST
City,State,Zip:	DENVER, CO 80206
Type:	Tier I
Status:	Closed
Event ID:	6175
Release Date:	11/20/1997
Closed Date:	01/29/1998
Contact:	Tim Kelley
Phone:	303-318-8544
Email:	tim.kelley@state.co.us
URL:	https://opus.cdle.state.co.us/OIS2000/event.asp?h_id=6175

UST:

Tank Tag:	9041-1
Substance:	Diesel
Name:	CCOD FIRE STATION #15

CCOD FIRE STATION #15 (Continued) **U003119455**

Address:	1375 HARRISON ST
City,State,Zip:	DENVER, CO 80206
Tank Tag:	9041-1
Substance:	Diesel
Facility ID:	9041
Owner Name:	Denver Dept Of Environmental Health
Owner Address:	101 W Colfax Ave Ste 800
Owner City:	Denver
Owner State:	CO
Owner Zip:	80202
Facility Type:	Non-Retail
Facility Category:	State/Local Government
Capacity:	550
Date Closed:	03/01/2012
Tank Status:	Permanently Closed
Date Tank Installed:	01/01/1988
Tank Age:	24
Tank Type:	UST
Latitude:	39.737801
Longitude:	-104.942178

Tank Tag:	9041-2
Substance:	Diesel
Name:	CCOD FIRE STATION #15
Address:	1375 HARRISON ST
City,State,Zip:	DENVER, CO 80206
Tank Tag:	9041-2
Substance:	Diesel
Facility ID:	9041
Owner Name:	Denver Dept Of Environmental Health
Owner Address:	101 W Colfax Ave Ste 800
Owner City:	Denver
Owner State:	CO
Owner Zip:	80202
Facility Type:	Non-Retail
Facility Category:	State/Local Government
Capacity:	550
Date Closed:	03/01/2012
Tank Status:	Permanently Closed
Date Tank Installed:	05/01/1988
Tank Age:	24
Tank Type:	UST
Latitude:	39.737801
Longitude:	-104.942178

Tank Tag:	9041-3
Substance:	Diesel
Name:	CCOD FIRE STATION #15
Address:	1375 HARRISON ST
City,State,Zip:	DENVER, CO 80206
Tank Tag:	9041-3
Substance:	Diesel
Facility ID:	9041
Owner Name:	Denver Dept Of Environmental Health
Owner Address:	101 W Colfax Ave Ste 800
Owner City:	Denver
Owner State:	CO

CCOD FIRE STATION #15 (Continued) **U003119455**

Owner Zip:	80202
Facility Type:	Non-Retail
Facility Category:	State/Local Government
Capacity:	4000
Date Closed:	Not reported
Tank Status:	Currently In Use
Date Tank Installed:	03/13/2012
Tank Age:	8
Tank Type:	UST
Latitude:	39.737801
Longitude:	-104.942178

O66 **RAULS AUTO BODY** **CO LTANKS** **S125420750**
North **4230 E COLFAX AVE** **N/A**
1/4-1/2 **DENVER, CO 80220**
0.486 mi.
2564 ft. **Site 1 of 2 in cluster O**

Relative:
Lower

Actual:
5306 ft.

LTANKS:

Facility ID:	14548
Name:	RAULS AUTO BODY
Address:	4230 E COLFAX AVE
City,State,Zip:	DENVER, CO 80220
Type:	Tier I
Status:	Closed
Event ID:	8037
Release Date:	Not reported
Closed Date:	02/01/2000
Contact:	Technical Assistance Line
Phone:	303-318-8547
Email:	cdle_ops_public_records_center@state.co.us
URL:	https://opus.cdle.state.co.us/OIS2000/event.asp?h_id=8037

O67 **RAULS AUTO SHOP** **CO LTANKS** **S125420751**
North **4230 E COLFAX AVE** **N/A**
1/4-1/2 **DENVER, CO 80220**
0.486 mi.
2564 ft. **Site 2 of 2 in cluster O**

Relative:
Lower

Actual:
5306 ft.

LTANKS:

Facility ID:	14548
Name:	RAULS AUTO SHOP
Address:	4230 E COLFAX AVE
City,State,Zip:	DENVER, CO 80220
Type:	Tier I
Status:	Closed
Event ID:	6863
Release Date:	Not reported
Closed Date:	09/01/1998
Contact:	Technical Assistance Line
Phone:	303-318-8547
Email:	cdle_ops_public_records_center@state.co.us
URL:	https://opus.cdle.state.co.us/OIS2000/event.asp?h_id=6863

68
WNW
1/4-1/2
0.489 mi.
2581 ft.

CAPITOL HEIGHTS LIQUOR & PHARMACY
1200 MADISON ST
DENVER, CO 80206

CO LTANKS

S125421170
N/A

Relative:
Lower

Actual:
5325 ft.

LTANKS:

Facility ID:	19188
Name:	CAPITOL HEIGHTS LIQUOR & PHARMACY
Address:	1200 MADISON ST
City,State,Zip:	DENVER, CO 80206
Type:	Tier I
Status:	Closed
Event ID:	11576
Release Date:	Not reported
Closed Date:	12/23/2009
Contact:	Technical Assistance Line
Phone:	303-318-8547
Email:	cdle_ops_public_records_center@state.co.us
URL:	https://opus.cdle.state.co.us/OIS2000/event.asp?h_id=11576

69
North
1/4-1/2
0.492 mi.
2596 ft.

B & B AUTOWORK
4500 E COLFAX AVE
DENVER, CO 80209

CO LTANKS
CO LUST TRUST

S105981940
N/A

Relative:
Lower

Actual:
5309 ft.

LTANKS:

Facility ID:	16079
Name:	B & B AUTOWORK
Address:	4500 E COLFAX AVE
City,State,Zip:	DENVER, CO 80209
Type:	Other/Unknown
Status:	Closed
Event ID:	9298
Release Date:	08/04/2003
Closed Date:	11/05/2003
Contact:	Technical Assistance Line
Phone:	303-318-8547
Email:	cdle_ops_public_records_center@state.co.us
URL:	https://opus.cdle.state.co.us/OIS2000/event.asp?h_id=9298

Facility ID:	16079
Name:	B & B AUTOWORK
Address:	4500 E COLFAX AVE
City,State,Zip:	DENVER, CO 80209
Type:	Tier I
Status:	Closed
Event ID:	9413
Release Date:	Not reported
Closed Date:	02/05/2004
Contact:	Technical Assistance Line
Phone:	303-318-8547
Email:	cdle_ops_public_records_center@state.co.us
URL:	https://opus.cdle.state.co.us/OIS2000/event.asp?h_id=9413

CO LUST TRUST:

Name:	B & B AUTOWORK
Address:	4500 E COLFAX AVE

B & B AUTOWORK (Continued) **S105981940**

City,State,Zip:	DENVER, CO 80209
Facility ID:	16079
Payee Name:	Munson, Earl
Event ID:	9298
RAP ID:	8064
Commissioned Date:	Not reported
Cap Status:	Not reported
Eligibility Type Description:	Property Owner
Total Percent Reduction:	0.0
Total Reimbursement for Event:	$2,328.50
RAP Type Description:	Original
RAP Status:	Approved
RAP Filed Date:	8/15/2003
Total Reimbursement:	$0.00
Net Reimbursement:	$0.00
FPR Date:	05/21/2004
Pay Voucher Date:	Not reported
Protest Number:	Not reported
Special Conditions:	Not reported
Fund Analyst:	Jen Lillie Tomas
Category:	Commercial/Industrial
Technical Reviewer:	Jane Bral
Technical Reviewer Phone:	(303) 318-8510
Fund Analyst Phone:	(303) 318-8516

Name:	B & B AUTOWORK
Address:	4500 E COLFAX AVE
City,State,Zip:	DENVER, CO 80209
Facility ID:	16079
Payee Name:	Sophicoll LLC
Event ID:	9298
RAP ID:	9990
Commissioned Date:	Not reported
Cap Status:	Not reported
Eligibility Type Description:	Property Owner
Total Percent Reduction:	0.0
Total Reimbursement for Event:	$2,328.50
RAP Type Description:	Supplemental
RAP Status:	Approved
RAP Filed Date:	8/13/2004
Total Reimbursement:	$2,328.50
Net Reimbursement:	$2,328.50
FPR Date:	03/21/2005
Pay Voucher Date:	04/06/2005
Protest Number:	Not reported
Special Conditions:	Not reported
Fund Analyst:	Don McAllister
Category:	Commercial/Industrial
Technical Reviewer:	Jane Bral
Technical Reviewer Phone:	(303) 318-8510
Fund Analyst Phone:	(303) 318-8515

Click here for COSTIS:

P70 NNW 1/4-1/2 0.495 mi. 2616 ft. | **EAST COLFAX AUTO SHOP**
4100 E COLFAX AVE
DENVER, CO 80220 | **CO LUST**
CO LTANKS
CO UST | **U003197157**
N/A

Site 1 of 2 in cluster P

Relative: Lower

Actual: 5303 ft.

LUST:

Facility Id:	4782
Status:	**Closed**
Event ID:	6993
Confirmed Release:	04/13/1990
Contact Name:	Julia Fraser
Contact Phone:	303-318-8504
Contact Email:	Not reported
Latitude Degrees:	39.739851
Longitude Degrees:	-104.939216

Click here for COSTIS:

LTANKS:

Facility ID:	4782
Name:	E COLFAX AUTO SHOP
Address:	4100 E COLFAX AVE
City,State,Zip:	DENVER, CO 80220
Type:	Tier III
Status:	Closed
Event ID:	6993
Release Date:	04/13/1990
Closed Date:	12/15/2016
Contact:	Julia Fraser
Phone:	303-318-8504
Email:	julia.fraser@state.co.us
URL:	https://opus.cdle.state.co.us/OIS2000/event.asp?h_id=6993

UST:

Tank Tag:	4782-1
Substance:	Gasoline
Name:	EAST COLFAX AUTO SHOP
Address:	4100 E COLFAX AVE
City,State,Zip:	DENVER, CO 80220
Tank Tag:	4782-1
Substance:	Gasoline
Facility ID:	4782
Owner Name:	Dolores Derezza
Owner Address:	33155 E Hwy 94
Owner City:	La Junta
Owner State:	CO
Owner Zip:	81050
Facility Type:	Non-Retail
Facility Category:	Other
Capacity:	4000
Date Closed:	04/06/1990
Tank Status:	Permanently Closed
Date Tank Installed:	Not reported
Tank Age:	Not reported
Tank Type:	UST
Latitude:	39.739851
Longitude:	-104.939216

EAST COLFAX AUTO SHOP (Continued) **U003197157**

Tank Tag:	4782-2
Substance:	Gasoline
Name:	EAST COLFAX AUTO SHOP
Address:	4100 E COLFAX AVE
City,State,Zip:	DENVER, CO 80220
Tank Tag:	4782-2
Substance:	Gasoline
Facility ID:	4782
Owner Name:	Dolores Derezza
Owner Address:	33155 E Hwy 94
Owner City:	La Junta
Owner State:	CO
Owner Zip:	81050
Facility Type:	Non-Retail
Facility Category:	Other
Capacity:	4000
Date Closed:	04/06/1990
Tank Status:	Permanently Closed
Date Tank Installed:	Not reported
Tank Age:	Not reported
Tank Type:	UST
Latitude:	39.739851
Longitude:	-104.939216

Tank Tag:	4782-3
Substance:	Waste Oil
Name:	EAST COLFAX AUTO SHOP
Address:	4100 E COLFAX AVE
City,State,Zip:	DENVER, CO 80220
Tank Tag:	4782-3
Substance:	Waste Oil
Facility ID:	4782
Owner Name:	Dolores Derezza
Owner Address:	33155 E Hwy 94
Owner City:	La Junta
Owner State:	CO
Owner Zip:	81050
Facility Type:	Non-Retail
Facility Category:	Other
Capacity:	550
Date Closed:	04/13/1990
Tank Status:	Permanently Closed
Date Tank Installed:	Not reported
Tank Age:	Not reported
Tank Type:	UST
Latitude:	39.739851
Longitude:	-104.939216

P71 NNW 1/4-1/2 0.495 mi. 2616 ft. | **EAST COLFAX AUTO SHOP**
4100 E COLFAX AVE
DENVER, CO 80220

Site 2 of 2 in cluster P

CO LUST TRUST | **S107555287**
N/A

Relative: Lower

Actual: 5303 ft.

CO LUST TRUST:

Name:	EAST COLFAX AUTO SHOP
Address:	4100 E COLFAX AVE
City,State,Zip:	DENVER, CO 80220
Facility ID:	4782
Payee Name:	Pilkington, Beatrice
Event ID:	6993
RAP ID:	2832
Commissioned Date:	Not reported
Cap Status:	Not reported
Eligibility Type Description:	Tank Owner/Operator
Total Percent Reduction:	0.0
Total Reimbursement for Event:	$427,803.41
RAP Type Description:	Supplemental
RAP Status:	Approved
RAP Filed Date:	8/11/1998
Total Reimbursement:	$17,022.66
Net Reimbursement:	$16,726.39
FPR Date:	12/28/1998
Pay Voucher Date:	01/05/1999
Protest Number:	Not reported
Special Conditions:	Not reported
Fund Analyst:	Chrystalynn
Category:	Other
Technical Reviewer:	Julia Fraser
Technical Reviewer Phone:	303-318-8504
Fund Analyst Phone:	No Listing

Name:	EAST COLFAX AUTO SHOP
Address:	4100 E COLFAX AVE
City,State,Zip:	DENVER, CO 80220
Facility ID:	4782
Payee Name:	Pilkington, Beatrice
Event ID:	6993
RAP ID:	29350
Commissioned Date:	Not reported
Cap Status:	Not reported
Eligibility Type Description:	Tank Owner/Operator
Total Percent Reduction:	0.0
Total Reimbursement for Event:	$427,803.41
RAP Type Description:	State Lead
RAP Status:	Approved
RAP Filed Date:	4/1/2013
Total Reimbursement:	$8,771.60
Net Reimbursement:	$0.00
FPR Date:	Not reported
Pay Voucher Date:	Not reported
Protest Number:	Not reported
Special Conditions:	Not reported
Fund Analyst:	Joy Shulman
Category:	Other
Technical Reviewer:	Julia Fraser
Technical Reviewer Phone:	303-318-8504

EAST COLFAX AUTO SHOP (Continued) **S107555287**

Fund Analyst Phone:	(303) 318-8511

Name:	EAST COLFAX AUTO SHOP
Address:	4100 E COLFAX AVE
City,State,Zip:	DENVER, CO 80220
Facility ID:	4782
Payee Name:	Pilkington, Beatrice
Event ID:	6993
RAP ID:	8451
Commissioned Date:	Not reported
Cap Status:	Not reported
Eligibility Type Description:	Tank Owner/Operator
Total Percent Reduction:	0.0
Total Reimbursement for Event:	$427,803.41
RAP Type Description:	LUST Trust
RAP Status:	Approved
RAP Filed Date:	5/1/2001
Total Reimbursement:	$39,499.74
Net Reimbursement:	$35,549.77
FPR Date:	Not reported
Pay Voucher Date:	Not reported
Protest Number:	Not reported
Special Conditions:	Not reported
Fund Analyst:	Susan DeMeules
Category:	Other
Technical Reviewer:	Julia Fraser
Technical Reviewer Phone:	303-318-8504
Fund Analyst Phone:	(303) 318-8510

Name:	EAST COLFAX AUTO SHOP
Address:	4100 E COLFAX AVE
City,State,Zip:	DENVER, CO 80220
Facility ID:	4782
Payee Name:	Pilkington, Beatrice
Event ID:	6993
RAP ID:	11445
Commissioned Date:	Not reported
Cap Status:	Not reported
Eligibility Type Description:	Tank Owner/Operator
Total Percent Reduction:	0.0
Total Reimbursement for Event:	$427,803.41
RAP Type Description:	Supplemental
RAP Status:	Approved
RAP Filed Date:	4/13/2005
Total Reimbursement:	$1,615.00
Net Reimbursement:	$1,615.00
FPR Date:	02/17/2006
Pay Voucher Date:	03/15/2006
Protest Number:	Not reported
Special Conditions:	Not reported
Fund Analyst:	Jen Lillie Tomas
Category:	Other
Technical Reviewer:	Julia Fraser
Technical Reviewer Phone:	303-318-8504
Fund Analyst Phone:	(303) 318-8516

Name:	EAST COLFAX AUTO SHOP

EAST COLFAX AUTO SHOP (Continued) **S107555287**

Address:	4100 E COLFAX AVE
City,State,Zip:	DENVER, CO 80220
Facility ID:	4782
Payee Name:	Pilkington, Beatrice
Event ID:	6993
RAP ID:	25498
Commissioned Date:	Not reported
Cap Status:	Not reported
Eligibility Type Description:	Tank Owner/Operator
Total Percent Reduction:	0.0
Total Reimbursement for Event:	$427,803.41
RAP Type Description:	State Lead
RAP Status:	Approved
RAP Filed Date:	7/1/2002
Total Reimbursement:	$319,659.20
Net Reimbursement:	$319,659.20
FPR Date:	06/30/2012
Pay Voucher Date:	Not reported
Protest Number:	Not reported
Special Conditions:	Not reported
Fund Analyst:	Joy Shulman
Category:	Other
Technical Reviewer:	Julia Fraser
Technical Reviewer Phone:	303-318-8504
Fund Analyst Phone:	(303) 318-8511

Name:	EAST COLFAX AUTO SHOP
Address:	4100 E COLFAX AVE
City,State,Zip:	DENVER, CO 80220
Facility ID:	4782
Payee Name:	Pilkington, Beatrice
Event ID:	6993
RAP ID:	25499
Commissioned Date:	Not reported
Cap Status:	Not reported
Eligibility Type Description:	Tank Owner/Operator
Total Percent Reduction:	0.0
Total Reimbursement for Event:	$427,803.41
RAP Type Description:	State Lead
RAP Status:	Approved
RAP Filed Date:	9/30/2012
Total Reimbursement:	$4,101.66
Net Reimbursement:	$4,101.66
FPR Date:	09/30/2012
Pay Voucher Date:	Not reported
Protest Number:	Not reported
Special Conditions:	Not reported
Fund Analyst:	Joy Shulman
Category:	Other
Technical Reviewer:	Julia Fraser
Technical Reviewer Phone:	303-318-8504
Fund Analyst Phone:	(303) 318-8511

Name:	EAST COLFAX AUTO SHOP
Address:	4100 E COLFAX AVE
City,State,Zip:	DENVER, CO 80220
Facility ID:	4782

EAST COLFAX AUTO SHOP (Continued) **S107555287**

Payee Name:	Pilkington, Beatrice
Event ID:	6993
RAP ID:	83
Commissioned Date:	Not reported
Cap Status:	Not reported
Eligibility Type Description:	Tank Owner/Operator
Total Percent Reduction:	0.0
Total Reimbursement for Event:	$427,803.41
RAP Type Description:	Original
RAP Status:	Denied
RAP Filed Date:	9/27/1991
Total Reimbursement:	$16,897.83
Net Reimbursement:	$0.00
FPR Date:	Not reported
Pay Voucher Date:	Not reported
Protest Number:	Not reported
Special Conditions:	Not reported
Fund Analyst:	Joy Shulman
Category:	Other
Technical Reviewer:	Julia Fraser
Technical Reviewer Phone:	303-318-8504
Fund Analyst Phone:	(303) 318-8511

Name:	EAST COLFAX AUTO SHOP
Address:	4100 E COLFAX AVE
City,State,Zip:	DENVER, CO 80220
Facility ID:	4782
Payee Name:	Pilkington, Beatrice
Event ID:	6993
RAP ID:	734
Commissioned Date:	Not reported
Cap Status:	Not reported
Eligibility Type Description:	Tank Owner/Operator
Total Percent Reduction:	0.0
Total Reimbursement for Event:	$427,803.41
RAP Type Description:	Original
RAP Status:	Approved
RAP Filed Date:	10/19/1994
Total Reimbursement:	$21,776.63
Net Reimbursement:	$18,192.21
FPR Date:	01/19/1996
Pay Voucher Date:	02/01/1996
Protest Number:	Not reported
Special Conditions:	Not reported
Fund Analyst:	Susan DeMeules
Category:	Other
Technical Reviewer:	Julia Fraser
Technical Reviewer Phone:	303-318-8504
Fund Analyst Phone:	(303) 318-8510

Name:	EAST COLFAX AUTO SHOP
Address:	4100 E COLFAX AVE
City,State,Zip:	DENVER, CO 80220
Facility ID:	4782
Payee Name:	Pilkington, Beatrice
Event ID:	6993
RAP ID:	26313

EAST COLFAX AUTO SHOP (Continued) **S107555287**

Commissioned Date:	Not reported
Cap Status:	Not reported
Eligibility Type Description:	Tank Owner/Operator
Total Percent Reduction:	0.0
Total Reimbursement for Event:	$427,803.41
RAP Type Description:	State Lead
RAP Status:	Approved
RAP Filed Date:	3/31/2013
Total Reimbursement:	$31,959.18
Net Reimbursement:	$31,959.18
FPR Date:	Not reported
Pay Voucher Date:	Not reported
Protest Number:	Not reported
Special Conditions:	Not reported
Fund Analyst:	Joy Shulman
Category:	Other
Technical Reviewer:	Julia Fraser
Technical Reviewer Phone:	303-318-8504
Fund Analyst Phone:	(303) 318-8511

Click here for COSTIS:

Q72 **MORGRIDGE ACADEMY COMMUNITY GARDEN** **US BROWNFIELDS** **1019910879**
NNW **1400 JACKSON STREET** **N/A**
1/4-1/2 **DENVER, CO 80206**
0.499 mi.
2637 ft. **Site 1 of 2 in cluster Q**

Relative:
Lower

Actual:
5301 ft.

US BROWNFIELDS:

Name:	MORGRIDGE ACADEMY COMMUNITY GARDEN
Address:	1400 JACKSON STREET
City,State,Zip:	DENVER, CO 80206
Recipient Name:	R8 TBA - Colorado (STAG Funded)
Grant Type:	TBA
Property Number:	-
Parcel size:	0.05
Latitude:	39.7390796
Longitude:	-104.9411639
HCM Label:	-
Map Scale:	-
Point of Reference:	-
Highlights:	Property will be maintained as a community garden to support the Morgridge Academy at the National Jewish hospital complex.
Datum:	-
Acres Property ID:	221201
IC Data Access:	-
Start Date:	-
Redev Completition Date:	5/16/2019
Completed Date:	-
Acres Cleaned Up:	-
Cleanup Funding:	-
Cleanup Funding Source:	-
Assessment Funding:	13106
Assessment Funding Source:	EPA
Redevelopment Funding:	20743
Redev. Funding Source:	-
Redev. Funding Entity Name:	Private/Other Funding
Redevelopment Start Date:	11/1/2016

MORGRIDGE ACADEMY COMMUNITY GARDEN (Continued) **1019910879**

Assessment Funding Entity:	US EPA - TBA Funding
Cleanup Funding Entity:	-
Grant Type:	Hazardous
Accomplishment Type:	Phase II Environmental Assessment
Accomplishment Count:	Y
Cooperative Agreement Number:	n/a
Start Date:	7/6/2016
Ownership Entity:	-
Completion Date:	10/5/2016
Current Owner:	-
Did Owner Change:	-
Cleanup Required:	N
Video Available:	N
Photo Available:	Y
Institutional Controls Required:	N
IC Category Proprietary Controls:	-
IC Cat. Info. Devices:	-
IC Cat. Gov. Controls:	-
IC Cat. Enforcement Permit Tools:	-
IC in place date:	-
IC in place:	N
State/tribal program date:	-
State/tribal program ID:	-
State/tribal NFA date:	-
Air cleaned:	-
Asbestos found:	-
Asbestos cleaned:	-
Controled substance found:	-
Controled substance cleaned:	-
Drinking water affected:	-
Drinking water cleaned:	-
Groundwater affected:	-
Groundwater cleaned:	-
Lead contaminant found:	-
Lead cleaned up:	-
No media affected:	-
Unknown media affected:	-
Other cleaned up:	-
Other metals found:	-
Other metals cleaned:	-
Other contaminants found:	-
Other contams found description:	-
PAHs found:	-
PAHs cleaned up:	-
PCBs found:	-
PCBs cleaned up:	-
Petro products found:	-
Petro products cleaned:	-
Sediments found:	-
Sediments cleaned:	-
Soil affected:	-
Soil cleaned up:	-
Surface water cleaned:	-
VOCs found:	-
VOCs cleaned:	-
Cleanup other description:	-
Num. of cleanup and re-dev. jobs:	-

MORGRIDGE ACADEMY COMMUNITY GARDEN (Continued) **1019910879**

Past use greenspace acreage:	-
Past use residential acreage:	-
Surface Water:	-
Past use commercial acreage:	-
Past use industrial acreage:	-
Future use greenspace acreage:	0.05
Future use residential acreage:	-
Future use commercial acreage:	-
Future use industrial acreage:	-
Superfund Fed. landowner flag:	-
Arsenic cleaned up:	-
Cadmium cleaned up:	-
Chromium cleaned up:	-
Copper cleaned up:	-
Iron cleaned up:	-
mercury cleaned up:	-
Nickel Cleaned Up:	-
No clean up:	-
Pesticides cleaned up:	-
Selenium cleaned up:	-
SVOCs cleaned up:	-
Unknown clean up:	-
Arsenic contaminant found:	-
Cadmium contaminant found:	-
Chromium contaminant found:	-
Copper contaminant found:	-
Iron contaminant found:	-
Mercury contaminant found:	-
Nickel contaminant found:	-
No contaminant found:	-
Pesticides contaminant found:	-
Selenium contaminant found:	-
SVOCs contaminant found:	-
Unknown contaminant found:	-
Future Use: Multistory	-
Media affected Bluiding Material:	-
Media affected indoor air:	-
Building material media cleaned up:	-
Indoor air media cleaned up:	-
Unknown media cleaned up:	-
Past Use: Multistory	-
Property Description:	-
Below Poverty Number:	921
Below Poverty Percent:	12.98
Meidan Income:	9389
Meidan Income Number:	2085
Meidan Income Percent:	29.38
Vacant Housing Number:	462
Vacant Housing Percent:	10.02
Unemployed Number:	396
Unemployed Percent:	5.58

Q73 NNW 1/4-1/2 0.499 mi. 2637 ft. | **NATL JEWISH CTR FOR IMMUNOLOGY & R**
1400 JACKSON ST
DENVER, CO 80206

Site 2 of 2 in cluster Q

CO LTANKS **S117024608**
CO AIRS **N/A**
CO ASBESTOS

Relative: Lower
Actual: 5301 ft.

LTANKS:

Facility ID:	13914
Name:	NATIONAL JEWISH HOSPITAL
Address:	1400 JACKSON ST
City,State,Zip:	DENVER, CO 80206
Type:	Tier I
Status:	Closed
Event ID:	8204
Release Date:	Not reported
Closed Date:	05/17/2000
Contact:	Technical Assistance Line
Phone:	303-318-8547
Email:	cdle_ops_public_records_center@state.co.us
URL:	https://opus.cdle.state.co.us/OIS2000/event.asp?h_id=8204

Facility ID:	13914
Name:	NATIONAL JEWISH HOSPITAL
Address:	1400 JACKSON ST
City,State,Zip:	DENVER, CO 80206
Type:	Tier I
Status:	Closed
Event ID:	8204
Release Date:	Not reported
Closed Date:	05/17/2000
Contact:	Technical Assistance Line
Phone:	303-318-8547
Email:	cdle_ops_public_records_center@state.co.us
URL:	https://opus.cdle.state.co.us/OIS2000/event.asp?h_id=8204

CO AIRS:

Name:	NATL JEWISH CTR FOR IMMUNOLOGY & R
Address:	1400 JACKSON ST
City,State,Zip:	DENVER, CO 80206-2762
County/Plant ID:	031-0567
Contact Person:	RAY ALLEN
Contact Phone:	(303)398-1747
Latitude:	394418.37
Longitude:	1045633.79
SIC Primary:	8069
NAICS Primary:	622110
Unique Emmission Unit ID:	001
Construction Permit Number:	Not reported
Emission Unit Description:	DIESEL TANKS& GENERATORS
Full Pollutant Name:	Not reported
Site-wide Estimated Emissions:	0.0000000
Site-wide Estimated Emissions Units:	Not reported

CO ASBESTOS:

Year:	2017
Permit Number:	SCHOOL 17
Permit Date:	11/08/2017
Contractor:	Morgridge Academy

NATL JEWISH CTR FOR IMMUNOLOGY & R (Continued) **S117024608**

Project:	Not reported
Linear Ft:	Not reported
Square Ft:	Not reported
Project Type:	Colorado Asbestos Abatement Projects
Demo Number:	Not reported
Notice Date:	Not reported
Drums:	Not reported
Begin Date:	11/08/2017
End Date:	Not reported

---

74 WSW 1/2-1 0.719 mi. 3794 ft. **COLORADO ANG FACILITIES** **FUDS** **1024898753**
N/A

NO CITY, CO

Relative: Higher

Actual: 5372 ft.

FUDS:

EPA Region:	08
Installation ID:	CO89799F051600
Congressional District Number:	01
Facility Name:	COLORADO ANG FACILITIES
FUDS Number:	B08CO0023
City:	NO CITY
State:	CO
County:	Not reported
Object ID:	1687
USACE District:	Omaha District (NWO)
Status:	Properties without projects
Current Owner:	Local Government; Private Sector
EMS Map Link:	https://fudsportal.usace.army.mil/ems/ems/inventory/map/map?id=58718
Eligibility:	Ineligible
Has Projects:	No
NPL Status:	Not Listed
Latitude:	39.728055560000001
Longitude:	-104.950277779999

Count: 16 records.

ORPHAN SUMMARY

City	EDR ID	Site Name	Site Address	Zip	Database(s)
DENVER	S109011926	DENVER TOLUENE PARCEL I-II	1535 13TH AVE		CO VCP
DENVER	S120784320	ARTIFICIAL FILL	N: 3RD AVE.; S: 2ND AVE.; W: F	80220	CO SWF/LF
DENVER	S123307542	UNIVERSITY OF COLORADO UST	9TH AND COLORADO BLVD.		CO VCP
DENVER	1024113969	GARFIELD FIREWORKS	3700 BLOCK GARFIELD STREET	80205	SEMS, FINDS
DENVER	S111869235	CENTRAL PLATTE VALLEY; CREEKSIDE	CHERRY CREEK & LITTLE RAVEN		CO VCP
DENVER	S111869231	CENTRAL PLATTE VALLEY DEVELOPMENT	CHERRY CRK/20 ST, DELGANY/S. P		CO VCP
DENVER	S125421516	GREASE MONKEY INC #38	2890 N COLORADO BLVD	80220	CO LTANKS
DENVER	S125695980		NE CORNER OF WEST COLFAX AND		CO VCP
DENVER	S125695979		NE CORNER OF WEST COLFAX AND W		CO VCP
DENVER	S112185947	METRO STATE UNIVERSITY SPORTS COMP	NE CORNER OF 13TH ST. AND SHOS		CO VCP
DENVER	S120784483	KNOWN LANDFILL	FIRST AVE TO N CHERRY CREEK DR	80206	CO SWF/LF
DENVER	S120784336	ARTIFICIAL FILL	NEC QUEBEC STREET & E. 11TH AV	80220	CO SWF/LF
DENVER	S120784333	ARTIFICIAL FILL	NEC OF ROSE MEDICAL CENTER. N:	80220	CO SWF/LF
DENVER	S123307473	DENVER TOLUENE II	NW OF 13TH & RIO COURT		CO VCP
DENVER	S123307471	DENVER TOLUENE I	NW OF 13TH & RIO COURT		CO VCP
DENVER	S120784302	ARTIFICIAL FILL	EAST OF WESTERLY CREEK TO XENI	80220	CO SWF/LF

GOVERNMENT RECORDS SEARCHED / DATA CURRENCY TRACKING

To maintain currency of the following federal and state databases, EDR contacts the appropriate governmental agency on a monthly or quarterly basis, as required.

Number of Days to Update: Provides confirmation that EDR is reporting records that have been updated within 90 days from the date the government agency made the information available to the public.

STANDARD ENVIRONMENTAL RECORDS

Federal NPL site list

NPL: National Priority List

National Priorities List (Superfund). The NPL is a subset of CERCLIS and identifies over 1,200 sites for priority cleanup under the Superfund Program. NPL sites may encompass relatively large areas. As such, EDR provides polygon coverage for over 1,000 NPL site boundaries produced by EPA's Environmental Photographic Interpretation Center (EPIC) and regional EPA offices.

Date of Government Version: 07/29/2020
Date Data Arrived at EDR: 08/03/2020
Date Made Active in Reports: 08/25/2020
Number of Days to Update: 22

Source: EPA
Telephone: N/A
Last EDR Contact: 08/03/2020
Next Scheduled EDR Contact: 10/12/2020
Data Release Frequency: Quarterly

NPL Site Boundaries

Sources:

EPA's Environmental Photographic Interpretation Center (EPIC)
Telephone: 202-564-7333

EPA Region 1
Telephone 617-918-1143

EPA Region 6
Telephone: 214-655-6659

EPA Region 3
Telephone 215-814-5418

EPA Region 7
Telephone: 913-551-7247

EPA Region 4
Telephone 404-562-8033

EPA Region 8
Telephone: 303-312-6774

EPA Region 5
Telephone 312-886-6686

EPA Region 9
Telephone: 415-947-4246

EPA Region 10
Telephone 206-553-8665

Proposed NPL: Proposed National Priority List Sites

A site that has been proposed for listing on the National Priorities List through the issuance of a proposed rule in the Federal Register. EPA then accepts public comments on the site, responds to the comments, and places on the NPL those sites that continue to meet the requirements for listing.

Date of Government Version: 07/29/2020
Date Data Arrived at EDR: 08/03/2020
Date Made Active in Reports: 08/25/2020
Number of Days to Update: 22

Source: EPA
Telephone: N/A
Last EDR Contact: 08/03/2020
Next Scheduled EDR Contact: 10/12/2020
Data Release Frequency: Quarterly

NPL LIENS: Federal Superfund Liens

Federal Superfund Liens. Under the authority granted the USEPA by CERCLA of 1980, the USEPA has the authority to file liens against real property in order to recover remedial action expenditures or when the property owner received notification of potential liability. USEPA compiles a listing of filed notices of Superfund Liens.

Date of Government Version: 10/15/1991
Date Data Arrived at EDR: 02/02/1994
Date Made Active in Reports: 03/30/1994
Number of Days to Update: 56

Source: EPA
Telephone: 202-564-4267
Last EDR Contact: 08/15/2011
Next Scheduled EDR Contact: 11/28/2011
Data Release Frequency: No Update Planned

Federal Delisted NPL site list

Delisted NPL: National Priority List Deletions

The National Oil and Hazardous Substances Pollution Contingency Plan (NCP) establishes the criteria that the EPA uses to delete sites from the NPL. In accordance with 40 CFR 300.425.(e), sites may be deleted from the NPL where no further response is appropriate.

Date of Government Version: 07/29/2020
Date Data Arrived at EDR: 08/03/2020
Date Made Active in Reports: 08/25/2020
Number of Days to Update: 22

Source: EPA
Telephone: N/A
Last EDR Contact: 08/03/2020
Next Scheduled EDR Contact: 10/12/2020
Data Release Frequency: Quarterly

Federal CERCLIS list

FEDERAL FACILITY: Federal Facility Site Information listing

A listing of National Priority List (NPL) and Base Realignment and Closure (BRAC) sites found in the Comprehensive Environmental Response, Compensation and Liability Information System (CERCLIS) Database where EPA Federal Facilities Restoration and Reuse Office is involved in cleanup activities.

Date of Government Version: 04/03/2019
Date Data Arrived at EDR: 04/05/2019
Date Made Active in Reports: 05/14/2019
Number of Days to Update: 39

Source: Environmental Protection Agency
Telephone: 703-603-8704
Last EDR Contact: 07/02/2020
Next Scheduled EDR Contact: 10/12/2020
Data Release Frequency: Varies

SEMS: Superfund Enterprise Management System

SEMS (Superfund Enterprise Management System) tracks hazardous waste sites, potentially hazardous waste sites, and remedial activities performed in support of EPA's Superfund Program across the United States. The list was formerly know as CERCLIS, renamed to SEMS by the EPA in 2015. The list contains data on potentially hazardous waste sites that have been reported to the USEPA by states, municipalities, private companies and private persons, pursuant to Section 103 of the Comprehensive Environmental Response, Compensation, and Liability Act (CERCLA). This dataset also contains sites which are either proposed to or on the National Priorities List (NPL) and the sites which are in the screening and assessment phase for possible inclusion on the NPL.

Date of Government Version: 07/29/2020
Date Data Arrived at EDR: 08/03/2020
Date Made Active in Reports: 08/25/2020
Number of Days to Update: 22

Source: EPA
Telephone: 800-424-9346
Last EDR Contact: 08/03/2020
Next Scheduled EDR Contact: 10/26/2020
Data Release Frequency: Quarterly

Federal CERCLIS NFRAP site list

SEMS-ARCHIVE: Superfund Enterprise Management System Archive

SEMS-ARCHIVE (Superfund Enterprise Management System Archive) tracks sites that have no further interest under the Federal Superfund Program based on available information. The list was formerly known as the CERCLIS-NFRAP, renamed to SEMS ARCHIVE by the EPA in 2015. EPA may perform a minimal level of assessment work at a site while it is archived if site conditions change and/or new information becomes available. Archived sites have been removed and archived from the inventory of SEMS sites. Archived status indicates that, to the best of EPA's knowledge, assessment at a site has been completed and that EPA has determined no further steps will be taken to list the site on the National Priorities List (NPL), unless information indicates this decision was not appropriate or other considerations require a recommendation for listing at a later time. The decision does not necessarily mean that there is no hazard associated with a given site; it only means that. based upon available information, the location is not judged to be potential NPL site.

Date of Government Version: 07/29/2020
Date Data Arrived at EDR: 08/03/2020
Date Made Active in Reports: 08/25/2020
Number of Days to Update: 22

Source: EPA
Telephone: 800-424-9346
Last EDR Contact: 08/03/2020
Next Scheduled EDR Contact: 10/26/2020
Data Release Frequency: Quarterly

Federal RCRA CORRACTS facilities list

CORRACTS: Corrective Action Report

CORRACTS identifies hazardous waste handlers with RCRA corrective action activity.

Date of Government Version: 03/23/2020
Date Data Arrived at EDR: 03/25/2020
Date Made Active in Reports: 05/21/2020
Number of Days to Update: 57

Source: EPA
Telephone: 800-424-9346
Last EDR Contact: 06/22/2020
Next Scheduled EDR Contact: 10/05/2020
Data Release Frequency: Quarterly

Federal RCRA non-CORRACTS TSD facilities list

RCRA-TSDF: RCRA - Treatment, Storage and Disposal

RCRAInfo is EPA's comprehensive information system, providing access to data supporting the Resource Conservation and Recovery Act (RCRA) of 1976 and the Hazardous and Solid Waste Amendments (HSWA) of 1984. The database includes selective information on sites which generate, transport, store, treat and/or dispose of hazardous waste as defined by the Resource Conservation and Recovery Act (RCRA). Transporters are individuals or entities that move hazardous waste from the generator offsite to a facility that can recycle, treat, store, or dispose of the waste. TSDFs treat, store, or dispose of the waste.

Date of Government Version: 03/23/2020
Date Data Arrived at EDR: 03/25/2020
Date Made Active in Reports: 05/21/2020
Number of Days to Update: 57

Source: Environmental Protection Agency
Telephone: 303-312-6149
Last EDR Contact: 06/22/2020
Next Scheduled EDR Contact: 10/05/2020
Data Release Frequency: Quarterly

Federal RCRA generators list

RCRA-LQG: RCRA - Large Quantity Generators

RCRAInfo is EPA's comprehensive information system, providing access to data supporting the Resource Conservation and Recovery Act (RCRA) of 1976 and the Hazardous and Solid Waste Amendments (HSWA) of 1984. The database includes selective information on sites which generate, transport, store, treat and/or dispose of hazardous waste as defined by the Resource Conservation and Recovery Act (RCRA). Large quantity generators (LQGs) generate over 1,000 kilograms (kg) of hazardous waste, or over 1 kg of acutely hazardous waste per month.

Date of Government Version: 03/23/2020
Date Data Arrived at EDR: 03/25/2020
Date Made Active in Reports: 05/21/2020
Number of Days to Update: 57

Source: Environmental Protection Agency
Telephone: 303-312-6149
Last EDR Contact: 06/22/2020
Next Scheduled EDR Contact: 10/05/2020
Data Release Frequency: Quarterly

RCRA-SQG: RCRA - Small Quantity Generators

RCRAInfo is EPA's comprehensive information system, providing access to data supporting the Resource Conservation and Recovery Act (RCRA) of 1976 and the Hazardous and Solid Waste Amendments (HSWA) of 1984. The database includes selective information on sites which generate, transport, store, treat and/or dispose of hazardous waste as defined by the Resource Conservation and Recovery Act (RCRA). Small quantity generators (SQGs) generate between 100 kg and 1,000 kg of hazardous waste per month.

Date of Government Version: 03/23/2020
Date Data Arrived at EDR: 03/25/2020
Date Made Active in Reports: 05/21/2020
Number of Days to Update: 57

Source: Environmental Protection Agency
Telephone: 303-312-6149
Last EDR Contact: 06/22/2020
Next Scheduled EDR Contact: 10/05/2020
Data Release Frequency: Quarterly

RCRA-VSQG: RCRA - Very Small Quantity Generators (Formerly Conditionally Exempt Small Quantity Generators)

RCRAInfo is EPA's comprehensive information system, providing access to data supporting the Resource Conservation and Recovery Act (RCRA) of 1976 and the Hazardous and Solid Waste Amendments (HSWA) of 1984. The database includes selective information on sites which generate, transport, store, treat and/or dispose of hazardous waste as defined by the Resource Conservation and Recovery Act (RCRA). Very small quantity generators (VSQGs) generate less than 100 kg of hazardous waste, or less than 1 kg of acutely hazardous waste per month.

Date of Government Version: 03/23/2020
Date Data Arrived at EDR: 03/25/2020
Date Made Active in Reports: 05/21/2020
Number of Days to Update: 57

Source: Environmental Protection Agency
Telephone: 303-312-6149
Last EDR Contact: 06/22/2020
Next Scheduled EDR Contact: 10/05/2020
Data Release Frequency: Quarterly

Federal institutional controls / engineering controls registries

LUCIS: Land Use Control Information System

LUCIS contains records of land use control information pertaining to the former Navy Base Realignment and Closure properties.

Date of Government Version: 05/15/2020
Date Data Arrived at EDR: 05/19/2020
Date Made Active in Reports: 06/18/2020
Number of Days to Update: 30

Source: Department of the Navy
Telephone: 843-820-7326
Last EDR Contact: 08/04/2020
Next Scheduled EDR Contact: 11/23/2020
Data Release Frequency: Varies

US ENG CONTROLS: Engineering Controls Sites List

A listing of sites with engineering controls in place. Engineering controls include various forms of caps, building foundations, liners, and treatment methods to create pathway elimination for regulated substances to enter environmental media or effect human health.

Date of Government Version: 02/13/2020
Date Data Arrived at EDR: 02/20/2020
Date Made Active in Reports: 05/15/2020
Number of Days to Update: 85

Source: Environmental Protection Agency
Telephone: 703-603-0695
Last EDR Contact: 08/24/2020
Next Scheduled EDR Contact: 09/07/2020
Data Release Frequency: Varies

US INST CONTROLS: Institutional Controls Sites List

A listing of sites with institutional controls in place. Institutional controls include administrative measures, such as groundwater use restrictions, construction restrictions, property use restrictions, and post remediation care requirements intended to prevent exposure to contaminants remaining on site. Deed restrictions are generally required as part of the institutional controls.

Date of Government Version: 02/13/2020
Date Data Arrived at EDR: 02/20/2020
Date Made Active in Reports: 05/15/2020
Number of Days to Update: 85

Source: Environmental Protection Agency
Telephone: 703-603-0695
Last EDR Contact: 08/24/2020
Next Scheduled EDR Contact: 12/07/2020
Data Release Frequency: Varies

Federal ERNS list

ERNS: Emergency Response Notification System

Emergency Response Notification System. ERNS records and stores information on reported releases of oil and hazardous substances.

Date of Government Version: 03/22/2020
Date Data Arrived at EDR: 03/24/2020
Date Made Active in Reports: 06/18/2020
Number of Days to Update: 86

Source: National Response Center, United States Coast Guard
Telephone: 202-267-2180
Last EDR Contact: 06/22/2020
Next Scheduled EDR Contact: 10/05/2020
Data Release Frequency: Quarterly

State- and tribal - equivalent CERCLIS

SHWS: This state does not maintain a SHWS list. See the Federal CERCLIS list and Federal NPL list.

State Hazardous Waste Sites. State hazardous waste site records are the states' equivalent to CERCLIS. These sites may or may not already be listed on the federal CERCLIS list. Priority sites planned for cleanup using state funds (state equivalent of Superfund) are identified along with sites where cleanup will be paid for by potentially responsible parties. Available information varies by state.

Date of Government Version: N/A
Date Data Arrived at EDR: N/A
Date Made Active in Reports: N/A
Number of Days to Update: N/A

Source: Department of Public Health & Environment
Telephone: 303-692-3300
Last EDR Contact: 08/14/2020
Next Scheduled EDR Contact: 11/23/2020
Data Release Frequency: N/A

State and tribal landfill and/or solid waste disposal site lists

SWF/LF: Solid Waste Sites & Facilities

Solid Waste Facilities/Landfill Sites. SWF/LF type records typically contain an inventory of solid waste disposal facilities or landfills in a particular state. Depending on the state, these may be active or inactive facilities or open dumps that failed to meet RCRA Subtitle D Section 4004 criteria for solid waste landfills or disposal sites.

Date of Government Version: 04/24/2020
Date Data Arrived at EDR: 05/05/2020
Date Made Active in Reports: 07/17/2020
Number of Days to Update: 73

Source: Department of Public Health & Environment
Telephone: 303-692-3300
Last EDR Contact: 08/06/2020
Next Scheduled EDR Contact: 11/16/2020
Data Release Frequency: Varies

State and tribal leaking storage tank lists

LUST: Leaking Underground Storage Tank List

Leaking Underground Storage Tank Incident Reports. LUST records contain an inventory of reported leaking underground storage tank incidents. Not all states maintain these records, and the information stored varies by state.

Date of Government Version: 03/01/2018
Date Data Arrived at EDR: 03/07/2018
Date Made Active in Reports: 04/03/2018
Number of Days to Update: 27

Source: Department of Labor and Employment, Oil Inspection Section
Telephone: 303-318-8521
Last EDR Contact: 03/07/2018
Next Scheduled EDR Contact: 06/18/2018
Data Release Frequency: Quarterly

LTANKS: Petroleum Release Events Listing

Active and Closed OPS Petroleum Release Events in Colorado. Includes the OPS Open Event locations, but also shows locations of closed events (releases that have been issued a No Further Action determination).

Date of Government Version: 06/01/2020
Date Data Arrived at EDR: 06/03/2020
Date Made Active in Reports: 08/18/2020
Number of Days to Update: 76

Source: Department of Labor & Employment
Telephone: 303-318-8525
Last EDR Contact: 06/03/2020
Next Scheduled EDR Contact: 09/14/2020
Data Release Frequency: Quarterly

LAST: Leaking Aboveground Storage Tank Listing
A listing of leaking aboveground storage tank sites. This list is no longer maintained. For current Leaking AST information, please see LTANKS.

Date of Government Version: 03/01/2018
Date Data Arrived at EDR: 03/07/2018
Date Made Active in Reports: 04/03/2018
Number of Days to Update: 27
Source: Department of Labor & Employment
Telephone: 303-318-8525
Last EDR Contact: 05/31/2018
Next Scheduled EDR Contact: 09/10/2018
Data Release Frequency: No Update Planned

INDIAN LUST R10: Leaking Underground Storage Tanks on Indian Land
LUSTs on Indian land in Alaska, Idaho, Oregon and Washington.

Date of Government Version: 04/14/2020
Date Data Arrived at EDR: 05/20/2020
Date Made Active in Reports: 08/12/2020
Number of Days to Update: 84
Source: EPA Region 10
Telephone: 206-553-2857
Last EDR Contact: 07/24/2020
Next Scheduled EDR Contact: 11/02/2020
Data Release Frequency: Varies

INDIAN LUST R1: Leaking Underground Storage Tanks on Indian Land
A listing of leaking underground storage tank locations on Indian Land.

Date of Government Version: 04/29/2020
Date Data Arrived at EDR: 05/20/2020
Date Made Active in Reports: 08/12/2020
Number of Days to Update: 84
Source: EPA Region 1
Telephone: 617-918-1313
Last EDR Contact: 07/24/2020
Next Scheduled EDR Contact: 11/02/2020
Data Release Frequency: Varies

INDIAN LUST R4: Leaking Underground Storage Tanks on Indian Land
LUSTs on Indian land in Florida, Mississippi and North Carolina.

Date of Government Version: 04/14/2020
Date Data Arrived at EDR: 05/26/2020
Date Made Active in Reports: 08/12/2020
Number of Days to Update: 78
Source: EPA Region 4
Telephone: 404-562-8677
Last EDR Contact: 07/24/2020
Next Scheduled EDR Contact: 11/02/2020
Data Release Frequency: Varies

INDIAN LUST R5: Leaking Underground Storage Tanks on Indian Land
Leaking underground storage tanks located on Indian Land in Michigan, Minnesota and Wisconsin.

Date of Government Version: 04/14/2020
Date Data Arrived at EDR: 05/20/2020
Date Made Active in Reports: 08/12/2020
Number of Days to Update: 84
Source: EPA, Region 5
Telephone: 312-886-7439
Last EDR Contact: 07/24/2020
Next Scheduled EDR Contact: 11/02/2020
Data Release Frequency: Varies

INDIAN LUST R9: Leaking Underground Storage Tanks on Indian Land
LUSTs on Indian land in Arizona, California, New Mexico and Nevada

Date of Government Version: 04/08/2020
Date Data Arrived at EDR: 05/20/2020
Date Made Active in Reports: 08/12/2020
Number of Days to Update: 84
Source: Environmental Protection Agency
Telephone: 415-972-3372
Last EDR Contact: 07/24/2020
Next Scheduled EDR Contact: 11/02/2020
Data Release Frequency: Varies

INDIAN LUST R8: Leaking Underground Storage Tanks on Indian Land
LUSTs on Indian land in Colorado, Montana, North Dakota, South Dakota, Utah and Wyoming.

Date of Government Version: 04/14/2020
Date Data Arrived at EDR: 05/20/2020
Date Made Active in Reports: 08/12/2020
Number of Days to Update: 84
Source: EPA Region 8
Telephone: 303-312-6271
Last EDR Contact: 07/24/2020
Next Scheduled EDR Contact: 11/02/2020
Data Release Frequency: Varies

INDIAN LUST R7: Leaking Underground Storage Tanks on Indian Land
LUSTs on Indian land in Iowa, Kansas, and Nebraska

Date of Government Version: 04/15/2020
Date Data Arrived at EDR: 05/20/2020
Date Made Active in Reports: 08/12/2020
Number of Days to Update: 84

Source: EPA Region 7
Telephone: 913-551-7003
Last EDR Contact: 07/24/2020
Next Scheduled EDR Contact: 11/02/2020
Data Release Frequency: Varies

INDIAN LUST R6: Leaking Underground Storage Tanks on Indian Land
LUSTs on Indian land in New Mexico and Oklahoma.

Date of Government Version: 04/08/2020
Date Data Arrived at EDR: 05/20/2020
Date Made Active in Reports: 08/12/2020
Number of Days to Update: 84

Source: EPA Region 6
Telephone: 214-665-6597
Last EDR Contact: 07/24/2020
Next Scheduled EDR Contact: 11/02/2020
Data Release Frequency: Varies

TRUST: Lust Trust Sites
Reimbursement application package. The 1989 Colorado General Assembly established Colorado's Petroleum Storage Tank Fund. The Fund reimburses eligible applicants for allowable costs incurred in cleaning up petroleum contamination from underground and aboveground petroleum storage tanks, as well as for third-party liability expenses. Remediation of contamination caused by railroad or aircraft fuel is not eligible for reimbursement. The Fund satisfies federal Environmental Protection Agency financial assurance requirements. Monies in the Fund come from various sources, predominantly the state environmental surcharge imposed on all petroleum products except railroad or aircraft fuel.

Date of Government Version: 12/20/2019
Date Data Arrived at EDR: 12/20/2019
Date Made Active in Reports: 02/14/2020
Number of Days to Update: 56

Source: Department of Labor and Employment, Oil Inspection Section
Telephone: 303-318-8521
Last EDR Contact: 06/17/2020
Next Scheduled EDR Contact: 10/05/2020
Data Release Frequency: Varies

State and tribal registered storage tank lists

FEMA UST: Underground Storage Tank Listing
A listing of all FEMA owned underground storage tanks.

Date of Government Version: 02/01/2020
Date Data Arrived at EDR: 03/19/2020
Date Made Active in Reports: 06/09/2020
Number of Days to Update: 82

Source: FEMA
Telephone: 202-646-5797
Last EDR Contact: 07/06/2020
Next Scheduled EDR Contact: 10/19/2020
Data Release Frequency: Varies

UST: Underground Storage Tank Database
Registered Underground Storage Tanks. UST's are regulated under Subtitle I of the Resource Conservation and Recovery Act (RCRA) and must be registered with the state department responsible for administering the UST program. Available information varies by state program.

Date of Government Version: 06/01/2020
Date Data Arrived at EDR: 06/02/2020
Date Made Active in Reports: 07/30/2020
Number of Days to Update: 58

Source: Department of Labor and Employment, Oil Inspection Section
Telephone: 303-318-8521
Last EDR Contact: 06/02/2020
Next Scheduled EDR Contact: 09/14/2020
Data Release Frequency: Quarterly

AST: Aboveground Tank List
Aboveground storage tank locations.

Date of Government Version: 06/01/2020
Date Data Arrived at EDR: 06/02/2020
Date Made Active in Reports: 07/30/2020
Number of Days to Update: 58

Source: Department of Labor and Employment, Oil Inspection Section
Telephone: 303-318-8521
Last EDR Contact: 06/02/2020
Next Scheduled EDR Contact: 09/14/2020
Data Release Frequency: Semi-Annually

INDIAN UST R6: Underground Storage Tanks on Indian Land

The Indian Underground Storage Tank (UST) database provides information about underground storage tanks on Indian land in EPA Region 6 (Louisiana, Arkansas, Oklahoma, New Mexico, Texas and 65 Tribes).

Date of Government Version: 04/08/2020
Date Data Arrived at EDR: 05/20/2020
Date Made Active in Reports: 08/12/2020
Number of Days to Update: 84

Source: EPA Region 6
Telephone: 214-665-7591
Last EDR Contact: 07/24/2020
Next Scheduled EDR Contact: 11/02/2020
Data Release Frequency: Varies

INDIAN UST R7: Underground Storage Tanks on Indian Land

The Indian Underground Storage Tank (UST) database provides information about underground storage tanks on Indian land in EPA Region 7 (Iowa, Kansas, Missouri, Nebraska, and 9 Tribal Nations).

Date of Government Version: 04/03/2020
Date Data Arrived at EDR: 05/20/2020
Date Made Active in Reports: 08/12/2020
Number of Days to Update: 84

Source: EPA Region 7
Telephone: 913-551-7003
Last EDR Contact: 07/24/2020
Next Scheduled EDR Contact: 11/02/2020
Data Release Frequency: Varies

INDIAN UST R9: Underground Storage Tanks on Indian Land

The Indian Underground Storage Tank (UST) database provides information about underground storage tanks on Indian land in EPA Region 9 (Arizona, California, Hawaii, Nevada, the Pacific Islands, and Tribal Nations).

Date of Government Version: 04/08/2020
Date Data Arrived at EDR: 05/20/2020
Date Made Active in Reports: 08/12/2020
Number of Days to Update: 84

Source: EPA Region 9
Telephone: 415-972-3368
Last EDR Contact: 07/23/2020
Next Scheduled EDR Contact: 11/01/2020
Data Release Frequency: Varies

INDIAN UST R5: Underground Storage Tanks on Indian Land

The Indian Underground Storage Tank (UST) database provides information about underground storage tanks on Indian land in EPA Region 5 (Michigan, Minnesota and Wisconsin and Tribal Nations).

Date of Government Version: 04/14/2020
Date Data Arrived at EDR: 05/20/2020
Date Made Active in Reports: 08/12/2020
Number of Days to Update: 84

Source: EPA Region 5
Telephone: 312-886-6136
Last EDR Contact: 07/24/2020
Next Scheduled EDR Contact: 11/02/2020
Data Release Frequency: Varies

INDIAN UST R10: Underground Storage Tanks on Indian Land

The Indian Underground Storage Tank (UST) database provides information about underground storage tanks on Indian land in EPA Region 10 (Alaska, Idaho, Oregon, Washington, and Tribal Nations).

Date of Government Version: 04/14/2020
Date Data Arrived at EDR: 05/20/2020
Date Made Active in Reports: 08/12/2020
Number of Days to Update: 84

Source: EPA Region 10
Telephone: 206-553-2857
Last EDR Contact: 07/24/2020
Next Scheduled EDR Contact: 11/02/2020
Data Release Frequency: Varies

INDIAN UST R8: Underground Storage Tanks on Indian Land

The Indian Underground Storage Tank (UST) database provides information about underground storage tanks on Indian land in EPA Region 8 (Colorado, Montana, North Dakota, South Dakota, Utah, Wyoming and 27 Tribal Nations).

Date of Government Version: 04/14/2020
Date Data Arrived at EDR: 05/20/2020
Date Made Active in Reports: 08/13/2020
Number of Days to Update: 85

Source: EPA Region 8
Telephone: 303-312-6137
Last EDR Contact: 07/24/2020
Next Scheduled EDR Contact: 11/02/2020
Data Release Frequency: Varies

INDIAN UST R1: Underground Storage Tanks on Indian Land

The Indian Underground Storage Tank (UST) database provides information about underground storage tanks on Indian land in EPA Region 1 (Connecticut, Maine, Massachusetts, New Hampshire, Rhode Island, Vermont and ten Tribal Nations).

Date of Government Version: 04/29/2020
Date Data Arrived at EDR: 05/20/2020
Date Made Active in Reports: 08/12/2020
Number of Days to Update: 84

Source: EPA, Region 1
Telephone: 617-918-1313
Last EDR Contact: 07/24/2020
Next Scheduled EDR Contact: 11/02/2020
Data Release Frequency: Varies

INDIAN UST R4: Underground Storage Tanks on Indian Land

The Indian Underground Storage Tank (UST) database provides information about underground storage tanks on Indian land in EPA Region 4 (Alabama, Florida, Georgia, Kentucky, Mississippi, North Carolina, South Carolina, Tennessee and Tribal Nations)

Date of Government Version: 04/14/2020
Date Data Arrived at EDR: 05/26/2020
Date Made Active in Reports: 08/12/2020
Number of Days to Update: 78

Source: EPA Region 4
Telephone: 404-562-9424
Last EDR Contact: 07/24/2020
Next Scheduled EDR Contact: 11/02/2020
Data Release Frequency: Varies

State and tribal institutional control / engineering control registries

AUL: Environmental Real Covenants List

Senate Bill 01-145 gave authority to the Colorado Department of Public Health and Environment to approve requests to restrict the future use of a property using an enforceable agreement called an environmental covenant. When a contaminated site is not cleaned up completely, land use restrictions may be used to ensure that the selected cleanup remedy is adequately protective of human health and the environment.

Date of Government Version: 02/18/2020
Date Data Arrived at EDR: 04/20/2020
Date Made Active in Reports: 07/06/2020
Number of Days to Update: 77

Source: Department of Public Health & Environment
Telephone: 303-692-3331
Last EDR Contact: 07/21/2020
Next Scheduled EDR Contact: 11/09/2020
Data Release Frequency: Varies

State and tribal voluntary cleanup sites

INDIAN VCP R1: Voluntary Cleanup Priority Listing

A listing of voluntary cleanup priority sites located on Indian Land located in Region 1.

Date of Government Version: 07/27/2015
Date Data Arrived at EDR: 09/29/2015
Date Made Active in Reports: 02/18/2016
Number of Days to Update: 142

Source: EPA, Region 1
Telephone: 617-918-1102
Last EDR Contact: 06/17/2020
Next Scheduled EDR Contact: 10/05/2020
Data Release Frequency: Varies

INDIAN VCP R7: Voluntary Cleanup Priority Lisitng

A listing of voluntary cleanup priority sites located on Indian Land located in Region 7.

Date of Government Version: 03/20/2008
Date Data Arrived at EDR: 04/22/2008
Date Made Active in Reports: 05/19/2008
Number of Days to Update: 27

Source: EPA, Region 7
Telephone: 913-551-7365
Last EDR Contact: 04/20/2009
Next Scheduled EDR Contact: 07/20/2009
Data Release Frequency: Varies

VCP: Voluntary Cleanup & Redevelopment Act Application Tracking Report

The Voluntary Cleanup and Redevelopment Act is intended to permit and encourage voluntary cleanups by providing a method to determine clean-up responsibilities in planning the reuse of property. The VCRA was intended for sites which were not covered by existing regulatory programs.

Date of Government Version: 12/04/2019
Date Data Arrived at EDR: 01/07/2020
Date Made Active in Reports: 03/16/2020
Number of Days to Update: 69

Source: Department of Public Health and Environmental
Telephone: 303-692-3331
Last EDR Contact: 07/09/2020
Next Scheduled EDR Contact: 10/19/2020
Data Release Frequency: Semi-Annually

State and tribal Brownfields sites

BROWNFIELDS: Brownfields Sites Listing
Brownfields Sites Listing

Date of Government Version: 04/09/2020
Date Data Arrived at EDR: 04/10/2020
Date Made Active in Reports: 07/01/2020
Number of Days to Update: 82

Source: Department of Public Health & Environment
Telephone: 303-692-3331
Last EDR Contact: 07/21/2020
Next Scheduled EDR Contact: 11/02/2020
Data Release Frequency: Varies

ADDITIONAL ENVIRONMENTAL RECORDS

Local Brownfield lists

US BROWNFIELDS: A Listing of Brownfields Sites
Brownfields are real property, the expansion, redevelopment, or reuse of which may be complicated by the presence or potential presence of a hazardous substance, pollutant, or contaminant. Cleaning up and reinvesting in these properties takes development pressures off of undeveloped, open land, and both improves and protects the environment. Assessment, Cleanup and Redevelopment Exchange System (ACRES) stores information reported by EPA Brownfields grant recipients on brownfields properties assessed or cleaned up with grant funding as well as information on Targeted Brownfields Assessments performed by EPA Regions. A listing of ACRES Brownfield sites is obtained from Cleanups in My Community. Cleanups in My Community provides information on Brownfields properties for which information is reported back to EPA, as well as areas served by Brownfields grant programs.

Date of Government Version: 06/01/2020
Date Data Arrived at EDR: 06/02/2020
Date Made Active in Reports: 06/09/2020
Number of Days to Update: 7

Source: Environmental Protection Agency
Telephone: 202-566-2777
Last EDR Contact: 06/02/2020
Next Scheduled EDR Contact: 09/28/2020
Data Release Frequency: Semi-Annually

Local Lists of Landfill / Solid Waste Disposal Sites

SWRCY: Registered Recyclers Listing
A listing of registered recycler locations in the state of Colorado.

Date of Government Version: 06/03/2020
Date Data Arrived at EDR: 06/04/2020
Date Made Active in Reports: 08/14/2020
Number of Days to Update: 71

Source: Department of Public Health & Environment
Telephone: 303-692-3337
Last EDR Contact: 06/03/2020
Next Scheduled EDR Contact: 09/21/2020
Data Release Frequency: Semi-Annually

HISTORICAL LANDFILL: Historical Landfill List
Abandoned/Inactive Landfills.

Date of Government Version: 01/31/1993
Date Data Arrived at EDR: 04/24/1994
Date Made Active in Reports: 05/30/1994
Number of Days to Update: 36

Source: Department of Public Health & Environment
Telephone: 303-692-3300
Last EDR Contact: 09/05/1996
Next Scheduled EDR Contact: N/A
Data Release Frequency: No Update Planned

INDIAN ODI: Report on the Status of Open Dumps on Indian Lands
Location of open dumps on Indian land.

Date of Government Version: 12/31/1998
Date Data Arrived at EDR: 12/03/2007
Date Made Active in Reports: 01/24/2008
Number of Days to Update: 52

Source: Environmental Protection Agency
Telephone: 703-308-8245
Last EDR Contact: 07/21/2020
Next Scheduled EDR Contact: 11/09/2020
Data Release Frequency: Varies

ODI: Open Dump Inventory
An open dump is defined as a disposal facility that does not comply with one or more of the Part 257 or Part 258 Subtitle D Criteria.

Date of Government Version: 06/30/1985
Date Data Arrived at EDR: 08/09/2004
Date Made Active in Reports: 09/17/2004
Number of Days to Update: 39

Source: Environmental Protection Agency
Telephone: 800-424-9346
Last EDR Contact: 06/09/2004
Next Scheduled EDR Contact: N/A
Data Release Frequency: No Update Planned

DEBRIS REGION 9: Torres Martinez Reservation Illegal Dump Site Locations
A listing of illegal dump sites location on the Torres Martinez Indian Reservation located in eastern Riverside County and northern Imperial County, California.

Date of Government Version: 01/12/2009
Date Data Arrived at EDR: 05/07/2009
Date Made Active in Reports: 09/21/2009
Number of Days to Update: 137

Source: EPA, Region 9
Telephone: 415-947-4219
Last EDR Contact: 07/14/2020
Next Scheduled EDR Contact: 11/02/2020
Data Release Frequency: No Update Planned

IHS OPEN DUMPS: Open Dumps on Indian Land
A listing of all open dumps located on Indian Land in the United States.

Date of Government Version: 04/01/2014
Date Data Arrived at EDR: 08/06/2014
Date Made Active in Reports: 01/29/2015
Number of Days to Update: 176

Source: Department of Health & Human Serivces, Indian Health Service
Telephone: 301-443-1452
Last EDR Contact: 07/31/2020
Next Scheduled EDR Contact: 11/09/2020
Data Release Frequency: Varies

DENVER CO HISTORIC FILL: Denver City & County Historic Fill Areas
This dataset denotes the approximate locations of historical fill areas within the City and County of Denver (CCoD) and with within approximately three-quarters of a mile of the CCoD boundaries. The data is of a general nature and obtained from historic and current documents that may not be accurate or precise.

Date of Government Version: 12/17/2019
Date Data Arrived at EDR: 01/07/2020
Date Made Active in Reports: 03/13/2020
Number of Days to Update: 66

Source: City & County of Denver
Telephone: 720-913-5237
Last EDR Contact: 07/09/2020
Next Scheduled EDR Contact: 10/19/2020
Data Release Frequency: No Update Planned

Local Lists of Hazardous waste / Contaminated Sites

US HIST CDL: National Clandestine Laboratory Register
A listing of clandestine drug lab locations that have been removed from the DEAs National Clandestine Laboratory Register.

Date of Government Version: 03/18/2020
Date Data Arrived at EDR: 03/19/2020
Date Made Active in Reports: 06/09/2020
Number of Days to Update: 82

Source: Drug Enforcement Administration
Telephone: 202-307-1000
Last EDR Contact: 08/19/2020
Next Scheduled EDR Contact: 12/07/2020
Data Release Frequency: No Update Planned

CDL: Meth Lab Locations
Meth lab locations that were reported to the Department of Public Health & Environment.

Date of Government Version: 06/20/2020
Date Data Arrived at EDR: 07/09/2020
Date Made Active in Reports: 07/20/2020
Number of Days to Update: 11

Source: Department of Public Health and Environment
Telephone: 303-692-3023
Last EDR Contact: 07/08/2020
Next Scheduled EDR Contact: 10/12/2020
Data Release Frequency: Quarterly

US CDL: Clandestine Drug Labs

A listing of clandestine drug lab locations. The U.S. Department of Justice ("the Department") provides this web site as a public service. It contains addresses of some locations where law enforcement agencies reported they found chemicals or other items that indicated the presence of either clandestine drug laboratories or dumpsites. In most cases, the source of the entries is not the Department, and the Department has not verified the entry and does not guarantee its accuracy. Members of the public must verify the accuracy of all entries by, for example, contacting local law enforcement and local health departments.

Date of Government Version: 03/18/2020
Date Data Arrived at EDR: 03/19/2020
Date Made Active in Reports: 06/09/2020
Number of Days to Update: 82

Source: Drug Enforcement Administration
Telephone: 202-307-1000
Last EDR Contact: 08/19/2020
Next Scheduled EDR Contact: 12/07/2020
Data Release Frequency: Quarterly

Local Land Records

LIENS 2: CERCLA Lien Information

A Federal CERCLA ('Superfund') lien can exist by operation of law at any site or property at which EPA has spent Superfund monies. These monies are spent to investigate and address releases and threatened releases of contamination. CERCLIS provides information as to the identity of these sites and properties.

Date of Government Version: 07/29/2020
Date Data Arrived at EDR: 08/03/2020
Date Made Active in Reports: 08/25/2020
Number of Days to Update: 22

Source: Environmental Protection Agency
Telephone: 202-564-6023
Last EDR Contact: 08/03/2020
Next Scheduled EDR Contact: 10/12/2020
Data Release Frequency: Semi-Annually

Records of Emergency Release Reports

HMIRS: Hazardous Materials Information Reporting System

Hazardous Materials Incident Report System. HMIRS contains hazardous material spill incidents reported to DOT.

Date of Government Version: 02/27/2020
Date Data Arrived at EDR: 03/24/2020
Date Made Active in Reports: 06/18/2020
Number of Days to Update: 86

Source: U.S. Department of Transportation
Telephone: 202-366-4555
Last EDR Contact: 06/23/2020
Next Scheduled EDR Contact: 10/05/2020
Data Release Frequency: Quarterly

CO ERNS: Spills Database

State reported spills.

Date of Government Version: 06/20/2020
Date Data Arrived at EDR: 07/09/2020
Date Made Active in Reports: 07/20/2020
Number of Days to Update: 11

Source: Department of Public Health and Environmental
Telephone: 303-692-2000
Last EDR Contact: 07/08/2020
Next Scheduled EDR Contact: 10/12/2020
Data Release Frequency: Quarterly

SPILLS 2: Spills

A listing of spills reported to the Oil & Gas Conservation Commission

Date of Government Version: 03/23/2020
Date Data Arrived at EDR: 03/24/2020
Date Made Active in Reports: 06/09/2020
Number of Days to Update: 77

Source: Oil & Gas Conservation Commission
Telephone: 303-894-2100
Last EDR Contact: 06/22/2020
Next Scheduled EDR Contact: 10/05/2020
Data Release Frequency: Quarterly

SPILLS 90: SPILLS90 data from FirstSearch

Spills 90 includes those spill and release records available exclusively from FirstSearch databases. Typically, they may include chemical, oil and/or hazardous substance spills recorded after 1990. Duplicate records that are already included in EDR incident and release records are not included in Spills 90.

Date of Government Version: 10/15/2012
Date Data Arrived at EDR: 01/03/2013
Date Made Active in Reports: 02/06/2013
Number of Days to Update: 34

Source: FirstSearch
Telephone: N/A
Last EDR Contact: 01/03/2013
Next Scheduled EDR Contact: N/A
Data Release Frequency: No Update Planned

Other Ascertainable Records

RCRA NonGen / NLR: RCRA - Non Generators / No Longer Regulated

RCRAInfo is EPA's comprehensive information system, providing access to data supporting the Resource Conservation and Recovery Act (RCRA) of 1976 and the Hazardous and Solid Waste Amendments (HSWA) of 1984. The database includes selective information on sites which generate, transport, store, treat and/or dispose of hazardous waste as defined by the Resource Conservation and Recovery Act (RCRA). Non-Generators do not presently generate hazardous waste.

Date of Government Version: 03/23/2020
Date Data Arrived at EDR: 03/25/2020
Date Made Active in Reports: 05/21/2020
Number of Days to Update: 57

Source: Environmental Protection Agency
Telephone: 303-312-6149
Last EDR Contact: 06/22/2020
Next Scheduled EDR Contact: 10/05/2020
Data Release Frequency: Quarterly

FUDS: Formerly Used Defense Sites

The listing includes locations of Formerly Used Defense Sites properties where the US Army Corps of Engineers is actively working or will take necessary cleanup actions.

Date of Government Version: 05/13/2020
Date Data Arrived at EDR: 05/18/2020
Date Made Active in Reports: 08/12/2020
Number of Days to Update: 86

Source: U.S. Army Corps of Engineers
Telephone: 202-528-4285
Last EDR Contact: 08/13/2020
Next Scheduled EDR Contact: 11/30/2020
Data Release Frequency: Varies

DOD: Department of Defense Sites

This data set consists of federally owned or administered lands, administered by the Department of Defense, that have any area equal to or greater than 640 acres of the United States, Puerto Rico, and the U.S. Virgin Islands.

Date of Government Version: 12/31/2005
Date Data Arrived at EDR: 11/10/2006
Date Made Active in Reports: 01/11/2007
Number of Days to Update: 62

Source: USGS
Telephone: 888-275-8747
Last EDR Contact: 07/09/2020
Next Scheduled EDR Contact: 10/19/2020
Data Release Frequency: Semi-Annually

FEDLAND: Federal and Indian Lands

Federally and Indian administrated lands of the United States. Lands included are administrated by: Army Corps of Engineers, Bureau of Reclamation, National Wild and Scenic River, National Wildlife Refuge, Public Domain Land, Wilderness, Wilderness Study Area, Wildlife Management Area, Bureau of Indian Affairs, Bureau of Land Management, Department of Justice, Forest Service, Fish and Wildlife Service, National Park Service.

Date of Government Version: 04/02/2018
Date Data Arrived at EDR: 04/11/2018
Date Made Active in Reports: 11/06/2019
Number of Days to Update: 574

Source: U.S. Geological Survey
Telephone: 888-275-8747
Last EDR Contact: 07/06/2020
Next Scheduled EDR Contact: 10/19/2020
Data Release Frequency: N/A

SCRD DRYCLEANERS: State Coalition for Remediation of Drycleaners Listing

The State Coalition for Remediation of Drycleaners was established in 1998, with support from the U.S. EPA Office of Superfund Remediation and Technology Innovation. It is comprised of representatives of states with established drycleaner remediation programs. Currently the member states are Alabama, Connecticut, Florida, Illinois, Kansas, Minnesota, Missouri, North Carolina, Oregon, South Carolina, Tennessee, Texas, and Wisconsin.

Date of Government Version: 01/01/2017
Date Data Arrived at EDR: 02/03/2017
Date Made Active in Reports: 04/07/2017
Number of Days to Update: 63

Source: Environmental Protection Agency
Telephone: 615-532-8599
Last EDR Contact: 08/05/2020
Next Scheduled EDR Contact: 11/23/2020
Data Release Frequency: Varies

US FIN ASSUR: Financial Assurance Information

All owners and operators of facilities that treat, store, or dispose of hazardous waste are required to provide proof that they will have sufficient funds to pay for the clean up, closure, and post-closure care of their facilities.

Date of Government Version: 03/23/2020
Date Data Arrived at EDR: 03/24/2020
Date Made Active in Reports: 06/18/2020
Number of Days to Update: 86

Source: Environmental Protection Agency
Telephone: 202-566-1917
Last EDR Contact: 06/22/2020
Next Scheduled EDR Contact: 10/05/2020
Data Release Frequency: Quarterly

EPA WATCH LIST: EPA WATCH LIST

EPA maintains a "Watch List" to facilitate dialogue between EPA, state and local environmental agencies on enforcement matters relating to facilities with alleged violations identified as either significant or high priority. Being on the Watch List does not mean that the facility has actually violated the law only that an investigation by EPA or a state or local environmental agency has led those organizations to allege that an unproven violation has in fact occurred. Being on the Watch List does not represent a higher level of concern regarding the alleged violations that were detected, but instead indicates cases requiring additional dialogue between EPA, state and local agencies - primarily because of the length of time the alleged violation has gone unaddressed or unresolved.

Date of Government Version: 08/30/2013
Date Data Arrived at EDR: 03/21/2014
Date Made Active in Reports: 06/17/2014
Number of Days to Update: 88

Source: Environmental Protection Agency
Telephone: 617-520-3000
Last EDR Contact: 07/31/2020
Next Scheduled EDR Contact: 11/16/2020
Data Release Frequency: Quarterly

2020 COR ACTION: 2020 Corrective Action Program List

The EPA has set ambitious goals for the RCRA Corrective Action program by creating the 2020 Corrective Action Universe. This RCRA cleanup baseline includes facilities expected to need corrective action. The 2020 universe contains a wide variety of sites. Some properties are heavily contaminated while others were contaminated but have since been cleaned up. Still others have not been fully investigated yet, and may require little or no remediation. Inclusion in the 2020 Universe does not necessarily imply failure on the part of a facility to meet its RCRA obligations.

Date of Government Version: 09/30/2017
Date Data Arrived at EDR: 05/08/2018
Date Made Active in Reports: 07/20/2018
Number of Days to Update: 73

Source: Environmental Protection Agency
Telephone: 703-308-4044
Last EDR Contact: 08/06/2020
Next Scheduled EDR Contact: 11/16/2020
Data Release Frequency: Varies

TSCA: Toxic Substances Control Act

Toxic Substances Control Act. TSCA identifies manufacturers and importers of chemical substances included on the TSCA Chemical Substance Inventory list. It includes data on the production volume of these substances by plant site.

Date of Government Version: 12/31/2016
Date Data Arrived at EDR: 06/21/2017
Date Made Active in Reports: 01/05/2018
Number of Days to Update: 198

Source: EPA
Telephone: 202-260-5521
Last EDR Contact: 06/17/2020
Next Scheduled EDR Contact: 09/28/2020
Data Release Frequency: Every 4 Years

TRIS: Toxic Chemical Release Inventory System

Toxic Release Inventory System. TRIS identifies facilities which release toxic chemicals to the air, water and land in reportable quantities under SARA Title III Section 313.

Date of Government Version: 12/31/2018
Date Data Arrived at EDR: 02/05/2020
Date Made Active in Reports: 04/24/2020
Number of Days to Update: 79

Source: EPA
Telephone: 202-566-0250
Last EDR Contact: 08/14/2020
Next Scheduled EDR Contact: 11/30/2020
Data Release Frequency: Annually

SSTS: Section 7 Tracking Systems

Section 7 of the Federal Insecticide, Fungicide and Rodenticide Act, as amended (92 Stat. 829) requires all registered pesticide-producing establishments to submit a report to the Environmental Protection Agency by March 1st each year. Each establishment must report the types and amounts of pesticides, active ingredients and devices being produced, and those having been produced and sold or distributed in the past year.

Date of Government Version: 03/01/2020
Date Data Arrived at EDR: 04/21/2020
Date Made Active in Reports: 07/15/2020
Number of Days to Update: 85

Source: EPA
Telephone: 202-564-4203
Last EDR Contact: 07/21/2020
Next Scheduled EDR Contact: 11/02/2020
Data Release Frequency: Annually

ROD: Records Of Decision

Record of Decision. ROD documents mandate a permanent remedy at an NPL (Superfund) site containing technical and health information to aid in the cleanup.

Date of Government Version: 07/29/2020
Date Data Arrived at EDR: 08/03/2020
Date Made Active in Reports: 08/25/2020
Number of Days to Update: 22

Source: EPA
Telephone: 703-416-0223
Last EDR Contact: 08/03/2020
Next Scheduled EDR Contact: 09/14/2020
Data Release Frequency: Annually

RMP: Risk Management Plans

When Congress passed the Clean Air Act Amendments of 1990, it required EPA to publish regulations and guidance for chemical accident prevention at facilities using extremely hazardous substances. The Risk Management Program Rule (RMP Rule) was written to implement Section 112(r) of these amendments. The rule, which built upon existing industry codes and standards, requires companies of all sizes that use certain flammable and toxic substances to develop a Risk Management Program, which includes a(n): Hazard assessment that details the potential effects of an accidental release, an accident history of the last five years, and an evaluation of worst-case and alternative accidental releases; Prevention program that includes safety precautions and maintenance, monitoring, and employee training measures; and Emergency response program that spells out emergency health care, employee training measures and procedures for informing the public and response agencies (e.g the fire department) should an accident occur.

Date of Government Version: 01/31/2020
Date Data Arrived at EDR: 05/13/2020
Date Made Active in Reports: 08/03/2020
Number of Days to Update: 82

Source: Environmental Protection Agency
Telephone: 202-564-8600
Last EDR Contact: 07/15/2020
Next Scheduled EDR Contact: 11/02/2020
Data Release Frequency: Varies

RAATS: RCRA Administrative Action Tracking System

RCRA Administration Action Tracking System. RAATS contains records based on enforcement actions issued under RCRA pertaining to major violators and includes administrative and civil actions brought by the EPA. For administration actions after September 30, 1995, data entry in the RAATS database was discontinued. EPA will retain a copy of the database for historical records. It was necessary to terminate RAATS because a decrease in agency resources made it impossible to continue to update the information contained in the database.

Date of Government Version: 04/17/1995
Date Data Arrived at EDR: 07/03/1995
Date Made Active in Reports: 08/07/1995
Number of Days to Update: 35

Source: EPA
Telephone: 202-564-4104
Last EDR Contact: 06/02/2008
Next Scheduled EDR Contact: 09/01/2008
Data Release Frequency: No Update Planned

PRP: Potentially Responsible Parties
A listing of verified Potentially Responsible Parties

Date of Government Version: 04/27/2020
Date Data Arrived at EDR: 05/06/2020
Date Made Active in Reports: 06/09/2020
Number of Days to Update: 34

Source: EPA
Telephone: 202-564-6023
Last EDR Contact: 08/03/2020
Next Scheduled EDR Contact: 11/16/2020
Data Release Frequency: Quarterly

PADS: PCB Activity Database System
PCB Activity Database. PADS Identifies generators, transporters, commercial storers and/or brokers and disposers of PCB's who are required to notify the EPA of such activities.

Date of Government Version: 10/09/2019
Date Data Arrived at EDR: 10/11/2019
Date Made Active in Reports: 12/20/2019
Number of Days to Update: 70

Source: EPA
Telephone: 202-566-0500
Last EDR Contact: 07/13/2020
Next Scheduled EDR Contact: 10/19/2020
Data Release Frequency: Annually

ICIS: Integrated Compliance Information System
The Integrated Compliance Information System (ICIS) supports the information needs of the national enforcement and compliance program as well as the unique needs of the National Pollutant Discharge Elimination System (NPDES) program.

Date of Government Version: 11/18/2016
Date Data Arrived at EDR: 11/23/2016
Date Made Active in Reports: 02/10/2017
Number of Days to Update: 79

Source: Environmental Protection Agency
Telephone: 202-564-2501
Last EDR Contact: 06/30/2020
Next Scheduled EDR Contact: 10/19/2020
Data Release Frequency: Quarterly

FTTS: FIFRA/ TSCA Tracking System - FIFRA (Federal Insecticide, Fungicide, & Rodenticide Act)/TSCA (Toxic Substances Control Act)
FTTS tracks administrative cases and pesticide enforcement actions and compliance activities related to FIFRA, TSCA and EPCRA (Emergency Planning and Community Right-to-Know Act). To maintain currency, EDR contacts the Agency on a quarterly basis.

Date of Government Version: 04/09/2009
Date Data Arrived at EDR: 04/16/2009
Date Made Active in Reports: 05/11/2009
Number of Days to Update: 25

Source: EPA/Office of Prevention, Pesticides and Toxic Substances
Telephone: 202-566-1667
Last EDR Contact: 08/18/2017
Next Scheduled EDR Contact: 12/04/2017
Data Release Frequency: No Update Planned

FTTS INSP: FIFRA/ TSCA Tracking System - FIFRA (Federal Insecticide, Fungicide, & Rodenticide Act)/TSCA (Toxic Substances Control Act)
A listing of FIFRA/TSCA Tracking System (FTTS) inspections and enforcements.

Date of Government Version: 04/09/2009
Date Data Arrived at EDR: 04/16/2009
Date Made Active in Reports: 05/11/2009
Number of Days to Update: 25

Source: EPA
Telephone: 202-566-1667
Last EDR Contact: 08/18/2017
Next Scheduled EDR Contact: 12/04/2017
Data Release Frequency: No Update Planned

MLTS: Material Licensing Tracking System
MLTS is maintained by the Nuclear Regulatory Commission and contains a list of approximately 8,100 sites which possess or use radioactive materials and which are subject to NRC licensing requirements. To maintain currency, EDR contacts the Agency on a quarterly basis.

Date of Government Version: 10/25/2019
Date Data Arrived at EDR: 10/25/2019
Date Made Active in Reports: 01/15/2020
Number of Days to Update: 82

Source: Nuclear Regulatory Commission
Telephone: 301-415-7169
Last EDR Contact: 07/20/2020
Next Scheduled EDR Contact: 11/02/2020
Data Release Frequency: Quarterly

COAL ASH DOE: Steam-Electric Plant Operation Data
A listing of power plants that store ash in surface ponds.

Date of Government Version: 12/31/2018
Date Data Arrived at EDR: 12/04/2019
Date Made Active in Reports: 01/15/2020
Number of Days to Update: 42

Source: Department of Energy
Telephone: 202-586-8719
Last EDR Contact: 06/05/2020
Next Scheduled EDR Contact: 09/14/2020
Data Release Frequency: Varies

COAL ASH EPA: Coal Combustion Residues Surface Impoundments List
A listing of coal combustion residues surface impoundments with high hazard potential ratings.

Date of Government Version: 01/12/2017
Date Data Arrived at EDR: 03/05/2019
Date Made Active in Reports: 11/11/2019
Number of Days to Update: 251

Source: Environmental Protection Agency
Telephone: N/A
Last EDR Contact: 06/01/2020
Next Scheduled EDR Contact: 09/14/2020
Data Release Frequency: Varies

PCB TRANSFORMER: PCB Transformer Registration Database
The database of PCB transformer registrations that includes all PCB registration submittals.

Date of Government Version: 09/13/2019
Date Data Arrived at EDR: 11/06/2019
Date Made Active in Reports: 02/10/2020
Number of Days to Update: 96

Source: Environmental Protection Agency
Telephone: 202-566-0517
Last EDR Contact: 08/06/2020
Next Scheduled EDR Contact: 11/16/2020
Data Release Frequency: Varies

RADINFO: Radiation Information Database
The Radiation Information Database (RADINFO) contains information about facilities that are regulated by U.S. Environmental Protection Agency (EPA) regulations for radiation and radioactivity.

Date of Government Version: 07/01/2019
Date Data Arrived at EDR: 07/01/2019
Date Made Active in Reports: 09/23/2019
Number of Days to Update: 84

Source: Environmental Protection Agency
Telephone: 202-343-9775
Last EDR Contact: 06/24/2020
Next Scheduled EDR Contact: 10/12/2020
Data Release Frequency: Quarterly

HIST FTTS: FIFRA/TSCA Tracking System Administrative Case Listing
A complete administrative case listing from the FIFRA/TSCA Tracking System (FTTS) for all ten EPA regions. The information was obtained from the National Compliance Database (NCDB). NCDB supports the implementation of FIFRA (Federal Insecticide, Fungicide, and Rodenticide Act) and TSCA (Toxic Substances Control Act). Some EPA regions are now closing out records. Because of that, and the fact that some EPA regions are not providing EPA Headquarters with updated records, it was decided to create a HIST FTTS database. It included records that may not be included in the newer FTTS database updates. This database is no longer updated.

Date of Government Version: 10/19/2006
Date Data Arrived at EDR: 03/01/2007
Date Made Active in Reports: 04/10/2007
Number of Days to Update: 40

Source: Environmental Protection Agency
Telephone: 202-564-2501
Last EDR Contact: 12/17/2007
Next Scheduled EDR Contact: 03/17/2008
Data Release Frequency: No Update Planned

HIST FTTS INSP: FIFRA/TSCA Tracking System Inspection & Enforcement Case Listing
A complete inspection and enforcement case listing from the FIFRA/TSCA Tracking System (FTTS) for all ten EPA regions. The information was obtained from the National Compliance Database (NCDB). NCDB supports the implementation of FIFRA (Federal Insecticide, Fungicide, and Rodenticide Act) and TSCA (Toxic Substances Control Act). Some EPA regions are now closing out records. Because of that, and the fact that some EPA regions are not providing EPA Headquarters with updated records, it was decided to create a HIST FTTS database. It included records that may not be included in the newer FTTS database updates. This database is no longer updated.

Date of Government Version: 10/19/2006
Date Data Arrived at EDR: 03/01/2007
Date Made Active in Reports: 04/10/2007
Number of Days to Update: 40

Source: Environmental Protection Agency
Telephone: 202-564-2501
Last EDR Contact: 12/17/2008
Next Scheduled EDR Contact: 03/17/2008
Data Release Frequency: No Update Planned

DOT OPS: Incident and Accident Data

Department of Transporation, Office of Pipeline Safety Incident and Accident data.

Date of Government Version: 01/02/2020
Date Data Arrived at EDR: 01/28/2020
Date Made Active in Reports: 04/17/2020
Number of Days to Update: 80

Source: Department of Transporation, Office of Pipeline Safety
Telephone: 202-366-4595
Last EDR Contact: 07/27/2020
Next Scheduled EDR Contact: 11/09/2020
Data Release Frequency: Quarterly

CONSENT: Superfund (CERCLA) Consent Decrees

Major legal settlements that establish responsibility and standards for cleanup at NPL (Superfund) sites. Released periodically by United States District Courts after settlement by parties to litigation matters.

Date of Government Version: 06/30/2020
Date Data Arrived at EDR: 07/15/2020
Date Made Active in Reports: 07/21/2020
Number of Days to Update: 6

Source: Department of Justice, Consent Decree Library
Telephone: Varies
Last EDR Contact: 07/06/2020
Next Scheduled EDR Contact: 10/19/2020
Data Release Frequency: Varies

BRS: Biennial Reporting System

The Biennial Reporting System is a national system administered by the EPA that collects data on the generation and management of hazardous waste. BRS captures detailed data from two groups: Large Quantity Generators (LQG) and Treatment, Storage, and Disposal Facilities.

Date of Government Version: 12/31/2015
Date Data Arrived at EDR: 02/22/2017
Date Made Active in Reports: 09/28/2017
Number of Days to Update: 218

Source: EPA/NTIS
Telephone: 800-424-9346
Last EDR Contact: 06/22/2020
Next Scheduled EDR Contact: 10/05/2020
Data Release Frequency: Biennially

INDIAN RESERV: Indian Reservations

This map layer portrays Indian administered lands of the United States that have any area equal to or greater than 640 acres.

Date of Government Version: 12/31/2014
Date Data Arrived at EDR: 07/14/2015
Date Made Active in Reports: 01/10/2017
Number of Days to Update: 546

Source: USGS
Telephone: 202-208-3710
Last EDR Contact: 07/07/2020
Next Scheduled EDR Contact: 10/19/2020
Data Release Frequency: Semi-Annually

FUSRAP: Formerly Utilized Sites Remedial Action Program

DOE established the Formerly Utilized Sites Remedial Action Program (FUSRAP) in 1974 to remediate sites where radioactive contamination remained from Manhattan Project and early U.S. Atomic Energy Commission (AEC) operations.

Date of Government Version: 08/08/2017
Date Data Arrived at EDR: 09/11/2018
Date Made Active in Reports: 09/14/2018
Number of Days to Update: 3

Source: Department of Energy
Telephone: 202-586-3559
Last EDR Contact: 07/28/2020
Next Scheduled EDR Contact: 11/16/2020
Data Release Frequency: Varies

UMTRA: Uranium Mill Tailings Sites

Uranium ore was mined by private companies for federal government use in national defense programs. When the mills shut down, large piles of the sand-like material (mill tailings) remain after uranium has been extracted from the ore. Levels of human exposure to radioactive materials from the piles are low; however, in some cases tailings were used as construction materials before the potential health hazards of the tailings were recognized.

Date of Government Version: 08/30/2019
Date Data Arrived at EDR: 11/15/2019
Date Made Active in Reports: 01/28/2020
Number of Days to Update: 74

Source: Department of Energy
Telephone: 505-845-0011
Last EDR Contact: 08/21/2020
Next Scheduled EDR Contact: 11/30/2020
Data Release Frequency: Varies

LEAD SMELTER 1: Lead Smelter Sites
A listing of former lead smelter site locations.

Date of Government Version: 07/29/2020
Date Data Arrived at EDR: 08/03/2020
Date Made Active in Reports: 08/25/2020
Number of Days to Update: 22

Source: Environmental Protection Agency
Telephone: 703-603-8787
Last EDR Contact: 08/03/2020
Next Scheduled EDR Contact: 10/12/2020
Data Release Frequency: Varies

LEAD SMELTER 2: Lead Smelter Sites
A list of several hundred sites in the U.S. where secondary lead smelting was done from 1931and 1964. These sites may pose a threat to public health through ingestion or inhalation of contaminated soil or dust

Date of Government Version: 04/05/2001
Date Data Arrived at EDR: 10/27/2010
Date Made Active in Reports: 12/02/2010
Number of Days to Update: 36

Source: American Journal of Public Health
Telephone: 703-305-6451
Last EDR Contact: 12/02/2009
Next Scheduled EDR Contact: N/A
Data Release Frequency: No Update Planned

US AIRS (AFS): Aerometric Information Retrieval System Facility Subsystem (AFS)
The database is a sub-system of Aerometric Information Retrieval System (AIRS). AFS contains compliance data on air pollution point sources regulated by the U.S. EPA and/or state and local air regulatory agencies. This information comes from source reports by various stationary sources of air pollution, such as electric power plants, steel mills, factories, and universities, and provides information about the air pollutants they produce. Action, air program, air program pollutant, and general level plant data. It is used to track emissions and compliance data from industrial plants.

Date of Government Version: 10/12/2016
Date Data Arrived at EDR: 10/26/2016
Date Made Active in Reports: 02/03/2017
Number of Days to Update: 100

Source: EPA
Telephone: 202-564-2496
Last EDR Contact: 09/26/2017
Next Scheduled EDR Contact: 01/08/2018
Data Release Frequency: Annually

US AIRS MINOR: Air Facility System Data
A listing of minor source facilities.

Date of Government Version: 10/12/2016
Date Data Arrived at EDR: 10/26/2016
Date Made Active in Reports: 02/03/2017
Number of Days to Update: 100

Source: EPA
Telephone: 202-564-2496
Last EDR Contact: 09/26/2017
Next Scheduled EDR Contact: 01/08/2018
Data Release Frequency: Annually

US MINES: Mines Master Index File
Contains all mine identification numbers issued for mines active or opened since 1971. The data also includes violation information.

Date of Government Version: 05/01/2020
Date Data Arrived at EDR: 05/21/2020
Date Made Active in Reports: 08/13/2020
Number of Days to Update: 84

Source: Department of Labor, Mine Safety and Health Administration
Telephone: 303-231-5959
Last EDR Contact: 08/25/2020
Next Scheduled EDR Contact: 12/07/2020
Data Release Frequency: Semi-Annually

MINES VIOLATIONS: MSHA Violation Assessment Data
Mines violation and assessment information. Department of Labor, Mine Safety & Health Administration.

Date of Government Version: 05/28/2020
Date Data Arrived at EDR: 05/28/2020
Date Made Active in Reports: 08/13/2020
Number of Days to Update: 77

Source: DOL, Mine Safety & Health Admi
Telephone: 202-693-9424
Last EDR Contact: 05/27/2020
Next Scheduled EDR Contact: 09/14/2020
Data Release Frequency: Quarterly

US MINES 2: Ferrous and Nonferrous Metal Mines Database Listing

This map layer includes ferrous (ferrous metal mines are facilities that extract ferrous metals, such as iron ore or molybdenum) and nonferrous (Nonferrous metal mines are facilities that extract nonferrous metals, such as gold, silver, copper, zinc, and lead) metal mines in the United States.

Date of Government Version: 05/06/2020
Date Data Arrived at EDR: 05/27/2020
Date Made Active in Reports: 08/13/2020
Number of Days to Update: 78

Source: USGS
Telephone: 703-648-7709
Last EDR Contact: 05/27/2020
Next Scheduled EDR Contact: 09/07/2020
Data Release Frequency: Varies

US MINES 3: Active Mines & Mineral Plants Database Listing

Active Mines and Mineral Processing Plant operations for commodities monitored by the Minerals Information Team of the USGS.

Date of Government Version: 04/14/2011
Date Data Arrived at EDR: 06/08/2011
Date Made Active in Reports: 09/13/2011
Number of Days to Update: 97

Source: USGS
Telephone: 703-648-7709
Last EDR Contact: 05/21/2020
Next Scheduled EDR Contact: 09/07/2020
Data Release Frequency: Varies

ABANDONED MINES: Abandoned Mines

An inventory of land and water impacted by past mining (primarily coal mining) is maintained by OSMRE to provide information needed to implement the Surface Mining Control and Reclamation Act of 1977 (SMCRA). The inventory contains information on the location, type, and extent of AML impacts, as well as, information on the cost associated with the reclamation of those problems. The inventory is based upon field surveys by State, Tribal, and OSMRE program officials. It is dynamic to the extent that it is modified as new problems are identified and existing problems are reclaimed.

Date of Government Version: 03/05/2020
Date Data Arrived at EDR: 03/06/2020
Date Made Active in Reports: 05/29/2020
Number of Days to Update: 84

Source: Department of Interior
Telephone: 202-208-2609
Last EDR Contact: 06/19/2020
Next Scheduled EDR Contact: 09/21/2020
Data Release Frequency: Quarterly

FINDS: Facility Index System/Facility Registry System

Facility Index System. FINDS contains both facility information and 'pointers' to other sources that contain more detail. EDR includes the following FINDS databases in this report: PCS (Permit Compliance System), AIRS (Aerometric Information Retrieval System), DOCKET (Enforcement Docket used to manage and track information on civil judicial enforcement cases for all environmental statutes), FURS (Federal Underground Injection Control), C-DOCKET (Criminal Docket System used to track criminal enforcement actions for all environmental statutes), FFIS (Federal Facilities Information System), STATE (State Environmental Laws and Statutes), and PADS (PCB Activity Data System).

Date of Government Version: 02/03/2020
Date Data Arrived at EDR: 03/03/2020
Date Made Active in Reports: 05/28/2020
Number of Days to Update: 86

Source: EPA
Telephone: (303) 312-6312
Last EDR Contact: 06/02/2020
Next Scheduled EDR Contact: 09/14/2020
Data Release Frequency: Quarterly

DOCKET HWC: Hazardous Waste Compliance Docket Listing

A complete list of the Federal Agency Hazardous Waste Compliance Docket Facilities.

Date of Government Version: 05/31/2018
Date Data Arrived at EDR: 07/26/2018
Date Made Active in Reports: 10/05/2018
Number of Days to Update: 71

Source: Environmental Protection Agency
Telephone: 202-564-0527
Last EDR Contact: 08/19/2020
Next Scheduled EDR Contact: 12/07/2020
Data Release Frequency: Varies

UXO: Unexploded Ordnance Sites
A listing of unexploded ordnance site locations

Date of Government Version: 12/31/2017
Date Data Arrived at EDR: 01/17/2019
Date Made Active in Reports: 04/01/2019
Number of Days to Update: 74

Source: Department of Defense
Telephone: 703-704-1564
Last EDR Contact: 07/09/2020
Next Scheduled EDR Contact: 10/26/2020
Data Release Frequency: Varies

ECHO: Enforcement & Compliance History Information
ECHO provides integrated compliance and enforcement information for about 800,000 regulated facilities nationwide.

Date of Government Version: 04/04/2020
Date Data Arrived at EDR: 04/07/2020
Date Made Active in Reports: 06/26/2020
Number of Days to Update: 80

Source: Environmental Protection Agency
Telephone: 202-564-2280
Last EDR Contact: 07/02/2020
Next Scheduled EDR Contact: 10/19/2020
Data Release Frequency: Quarterly

FUELS PROGRAM: EPA Fuels Program Registered Listing
This listing includes facilities that are registered under the Part 80 (Code of Federal Regulations) EPA Fuels Programs. All companies now are required to submit new and updated registrations.

Date of Government Version: 05/18/2020
Date Data Arrived at EDR: 05/19/2020
Date Made Active in Reports: 08/03/2020
Number of Days to Update: 76

Source: EPA
Telephone: 800-385-6164
Last EDR Contact: 08/17/2020
Next Scheduled EDR Contact: 11/30/2020
Data Release Frequency: Quarterly

AIRS: Permitted Facility & Emissions Listing
A listing of Air Pollution Control Division permits and emissions data.

Date of Government Version: 05/29/2020
Date Data Arrived at EDR: 05/29/2020
Date Made Active in Reports: 08/18/2020
Number of Days to Update: 81

Source: Department of Public Health & Environment
Telephone: 303-692-3213
Last EDR Contact: 08/25/2020
Next Scheduled EDR Contact: 12/14/2020
Data Release Frequency: Varies

ASBESTOS: Asbestos Abatement & Demolition Projects
Asbestos abatement and demolition projects by the contractor.

Date of Government Version: 11/06/2019
Date Data Arrived at EDR: 01/09/2020
Date Made Active in Reports: 03/16/2020
Number of Days to Update: 67

Source: Department of Public Health & Environment
Telephone: 303-692-3100
Last EDR Contact: 07/28/2020
Next Scheduled EDR Contact: 11/16/2020
Data Release Frequency: Semi-Annually

METHANE SITE: Methane Site Investigations - Jefferson County 1980
The objectives of the study are to define as closely as possible the boundaries of methane producing solid waste landfills.

Date of Government Version: 12/31/1980
Date Data Arrived at EDR: 02/13/1995
Date Made Active in Reports: 04/04/1995
Number of Days to Update: 50

Source: Jefferson County Health Department
Telephone: 303-239-7175
Last EDR Contact: 01/27/1995
Next Scheduled EDR Contact: N/A
Data Release Frequency: No Update Planned

METHANE INVESTIGATION: Methane Gas & Swamp Findings
The primary objective of this study was to assess methane gas related hazards at selected landfill sites in Colorado. These sites were selected by the Colorado Department of Health following evaluation of responses received from County and Municipal agencies about completed and existing landfills within their jurisdiction.

Date of Government Version: 03/15/1979
Date Data Arrived at EDR: 02/13/1995
Date Made Active in Reports: 04/04/1995
Number of Days to Update: 50

Source: Department of Health
Telephone: 303-640-3335
Last EDR Contact: 01/27/1995
Next Scheduled EDR Contact: N/A
Data Release Frequency: No Update Planned

DRYCLEANERS: Drycleaner Facilities
A listing of drycleaning facilities.

Date of Government Version: 05/29/2020
Date Data Arrived at EDR: 05/29/2020
Date Made Active in Reports: 08/12/2020
Number of Days to Update: 75

Source: Department of Public Health & Environment
Telephone: 303-692-3213
Last EDR Contact: 08/25/2020
Next Scheduled EDR Contact: 12/14/2020
Data Release Frequency: Varies

Financial Assurance 1: Financial Assurance Information Listing
A listing of financial assurance information for hazardous waste facilities. Financial assurance is intended to ensure that resources are available to pay for the cost of closure, post-closure care, and corrective measures if the owner or operator of a regulated facility is unable or unwilling to pay.

Date of Government Version: 03/30/2020
Date Data Arrived at EDR: 04/01/2020
Date Made Active in Reports: 06/11/2020
Number of Days to Update: 71

Source: Department of Public Health & Environment
Telephone: 303-692-3350
Last EDR Contact: 06/24/2020
Next Scheduled EDR Contact: 10/12/2020
Data Release Frequency: Varies

Financial Assurance 2: Financial Assurance Information Listing
A listing of financial assurance information for solid waste facilities. Financial assurance is intended to ensure that resources are available to pay for the cost of closure, post-closure care, and corrective measures if the owner or operator of a regulated facility is unable or unwilling to pay.

Date of Government Version: 03/30/2020
Date Data Arrived at EDR: 04/01/2020
Date Made Active in Reports: 06/11/2020
Number of Days to Update: 71

Source: Department of Public Health & Environment
Telephone: 303-392-3350
Last EDR Contact: 06/24/2020
Next Scheduled EDR Contact: 10/27/2020
Data Release Frequency: Quarterly

LEAD: Lead Abatement Permit Listing
Lead inspection

Date of Government Version: 11/07/2019
Date Data Arrived at EDR: 11/14/2019
Date Made Active in Reports: 01/21/2020
Number of Days to Update: 68

Source: Department of Publich Health & Environment
Telephone: 303-692-2000
Last EDR Contact: 07/28/2020
Next Scheduled EDR Contact: 11/16/2020
Data Release Frequency: Varies

MINES: Permitted Mines Listing
This dataset represents permitted mines in the State of Colorado

Date of Government Version: 04/13/2020
Date Data Arrived at EDR: 04/14/2020
Date Made Active in Reports: 07/01/2020
Number of Days to Update: 78

Source: Division of Reclamation Mining and safety
Telephone: 303-866-3567
Last EDR Contact: 07/13/2020
Next Scheduled EDR Contact: 10/26/2020
Data Release Frequency: Semi-Annually

NPDES: Permitted Facility Listing
A listing of permitted facilities from the Water Quality Control Division.

Date of Government Version: 02/13/2020
Date Data Arrived at EDR: 04/28/2020
Date Made Active in Reports: 07/14/2020
Number of Days to Update: 77

Source: Department of Public Health & Environment
Telephone: 303-692-3611
Last EDR Contact: 07/27/2020
Next Scheduled EDR Contact: 11/09/2020
Data Release Frequency: Varies

UIC: Underground Injection Control
A list of underground injection wells and their locations.

Date of Government Version: 04/27/2020
Date Data Arrived at EDR: 04/27/2020
Date Made Active in Reports: 05/01/2020
Number of Days to Update: 4

Source: Oil & Gas Conservation Commission
Telephone: 303-894-2100
Last EDR Contact: 08/04/2020
Next Scheduled EDR Contact: 11/23/2020
Data Release Frequency: Varies

UMTRA: Uranium Mill Tailings Sites
There were nine uranium mill tailings sites in Colorado designated for cleanup under the federal Uranium Mill Tailings Radiation Control Act. These nine sites, know commonly as UMTRA sites, were remediated jointly by the State of Colorado and the U.S. Department of Energy during the late 1980's and early 1990's. Mill tailings were removed from 8 of the mill sites and relocated in engineered disposal cells. A disposal cell is designed to encapsulate the material, reduce radon emanation, and prevent the movement of water through the material. At one site, Maybell, CO, the tailings were stabilized in-place at the mill site. After remediation of the tailings was completed, the State and DOE began to investigate the residual impacts to groundwater at the mill sites. The groundwater phase of the UMTRA program is on-going.

Date of Government Version: 11/23/2004
Date Data Arrived at EDR: 03/21/2007
Date Made Active in Reports: 05/02/2007
Number of Days to Update: 42

Source: Department of Public Health & Environment
Telephone: 970-248-7164
Last EDR Contact: 08/11/2020
Next Scheduled EDR Contact: 11/30/2020
Data Release Frequency: Varies

MINES MRDS: Mineral Resources Data System
Mineral Resources Data System

Date of Government Version: 04/06/2018
Date Data Arrived at EDR: 10/21/2019
Date Made Active in Reports: 10/24/2019
Number of Days to Update: 3

Source: USGS
Telephone: 703-648-6533
Last EDR Contact: 05/21/2020
Next Scheduled EDR Contact: 09/07/2020
Data Release Frequency: Varies

PCS ENF: Enforcement data
No description is available for this data

Date of Government Version: 12/31/2014
Date Data Arrived at EDR: 02/05/2015
Date Made Active in Reports: 03/06/2015
Number of Days to Update: 29

Source: EPA
Telephone: 202-564-2497
Last EDR Contact: 07/01/2020
Next Scheduled EDR Contact: 10/19/2020
Data Release Frequency: Varies

PCS INACTIVE: Listing of Inactive PCS Permits
An inactive permit is a facility that has shut down or is no longer discharging.

Date of Government Version: 11/05/2014
Date Data Arrived at EDR: 01/06/2015
Date Made Active in Reports: 05/06/2015
Number of Days to Update: 120

Source: EPA
Telephone: 202-564-2496
Last EDR Contact: 07/09/2020
Next Scheduled EDR Contact: 10/19/2020
Data Release Frequency: Semi-Annually

PCS: Permit Compliance System
PCS is a computerized management information system that contains data on National Pollutant Discharge Elimination System (NPDES) permit holding facilities. PCS tracks the permit, compliance, and enforcement status of NPDES facilities.

Date of Government Version: 07/14/2011
Date Data Arrived at EDR: 08/05/2011
Date Made Active in Reports: 09/29/2011
Number of Days to Update: 55

Source: EPA, Office of Water
Telephone: 202-564-2496
Last EDR Contact: 06/08/2020
Next Scheduled EDR Contact: 09/21/2020
Data Release Frequency: Semi-Annually

EDR HIGH RISK HISTORICAL RECORDS

EDR Exclusive Records

EDR MGP: EDR Proprietary Manufactured Gas Plants

The EDR Proprietary Manufactured Gas Plant Database includes records of coal gas plants (manufactured gas plants) compiled by EDR's researchers. Manufactured gas sites were used in the United States from the 1800's to 1950's to produce a gas that could be distributed and used as fuel. These plants used whale oil, rosin, coal, or a mixture of coal, oil, and water that also produced a significant amount of waste. Many of the byproducts of the gas production, such as coal tar (oily waste containing volatile and non-volatile chemicals), sludges, oils and other compounds are potentially hazardous to human health and the environment. The byproduct from this process was frequently disposed of directly at the plant site and can remain or spread slowly, serving as a continuous source of soil and groundwater contamination.

Date of Government Version: N/A
Date Data Arrived at EDR: N/A
Date Made Active in Reports: N/A
Number of Days to Update: N/A

Source: EDR, Inc.
Telephone: N/A
Last EDR Contact: N/A
Next Scheduled EDR Contact: N/A
Data Release Frequency: No Update Planned

EDR Hist Auto: EDR Exclusive Historical Auto Stations

EDR has searched selected national collections of business directories and has collected listings of potential gas station/filling station/service station sites that were available to EDR researchers. EDR's review was limited to those categories of sources that might, in EDR's opinion, include gas station/filling station/service station establishments. The categories reviewed included, but were not limited to gas, gas station, gasoline station, filling station, auto, automobile repair, auto service station, service station, etc. This database falls within a category of information EDR classifies as "High Risk Historical Records", or HRHR. EDR's HRHR effort presents unique and sometimes proprietary data about past sites and operations that typically create environmental concerns, but may not show up in current government records searches.

Date of Government Version: N/A
Date Data Arrived at EDR: N/A
Date Made Active in Reports: N/A
Number of Days to Update: N/A

Source: EDR, Inc.
Telephone: N/A
Last EDR Contact: N/A
Next Scheduled EDR Contact: N/A
Data Release Frequency: Varies

EDR Hist Cleaner: EDR Exclusive Historical Cleaners

EDR has searched selected national collections of business directories and has collected listings of potential dry cleaner sites that were available to EDR researchers. EDR's review was limited to those categories of sources that might, in EDR's opinion, include dry cleaning establishments. The categories reviewed included, but were not limited to dry cleaners, cleaners, laundry, laundromat, cleaning/laundry, wash & dry etc. This database falls within a category of information EDR classifies as "High Risk Historical Records", or HRHR. EDR's HRHR effort presents unique and sometimes proprietary data about past sites and operations that typically create environmental concerns, but may not show up in current government records searches.

Date of Government Version: N/A
Date Data Arrived at EDR: N/A
Date Made Active in Reports: N/A
Number of Days to Update: N/A

Source: EDR, Inc.
Telephone: N/A
Last EDR Contact: N/A
Next Scheduled EDR Contact: N/A
Data Release Frequency: Varies

EDR RECOVERED GOVERNMENT ARCHIVES

Exclusive Recovered Govt. Archives

RGA LF: Recovered Government Archive Solid Waste Facilities List

The EDR Recovered Government Archive Landfill database provides a list of landfills derived from historical databases and includes many records that no longer appear in current government lists. Compiled from Records formerly available from the Department of Public Health & Environment in Colorado.

Date of Government Version: N/A
Date Data Arrived at EDR: 07/01/2013
Date Made Active in Reports: 01/15/2014
Number of Days to Update: 198

Source: Department of Public Health & Environment
Telephone: N/A
Last EDR Contact: 06/01/2012
Next Scheduled EDR Contact: N/A
Data Release Frequency: Varies

RGA LUST: Recovered Government Archive Leaking Underground Storage Tank
The EDR Recovered Government Archive Leaking Underground Storage Tank database provides a list of LUST incidents derived from historical databases and includes many records that no longer appear in current government lists. Compiled from Records formerly available from the Department of Labor and Employment, Oil Inspection Section in Colorado.

Date of Government Version: N/A
Date Data Arrived at EDR: 07/01/2013
Date Made Active in Reports: 01/02/2014
Number of Days to Update: 185

Source: Department of Labor and Employment, Oil Inspection Section
Telephone: N/A
Last EDR Contact: 06/01/2012
Next Scheduled EDR Contact: N/A
Data Release Frequency: Varies

COUNTY RECORDS

ADAMS COUNTY:

LF ADAMS: Summary Report on Methane Gas Hazards and Surveys Conducted on Domestic and Demolition Landfills in Adams County
As of May 8, 1978, all known landfills or dumping sites in the Adams County area have been surveyed.

Date of Government Version: 05/08/1978
Date Data Arrived at EDR: 02/16/1995
Date Made Active in Reports: 04/04/1995
Number of Days to Update: 47

Source: Tri-County Health Department
Telephone: 303-761-1340
Last EDR Contact: 01/27/1995
Next Scheduled EDR Contact: N/A
Data Release Frequency: No Update Planned

ARAPAHOE COUNTY:

LF ARAPAHOE: A Survey of Landfills in Arapahoe County
A survey of Arapahoe County was conducted from August through November, 1977, of all open and closed landfills and dumpsites in the county. Each of the sites found was classified as domestic or demolition.

Date of Government Version: 12/31/1978
Date Data Arrived at EDR: 02/16/1995
Date Made Active in Reports: 04/04/1995
Number of Days to Update: 47

Source: Tri-County Health Department
Telephone: 303-761-1340
Last EDR Contact: 01/27/1995
Next Scheduled EDR Contact: N/A
Data Release Frequency: No Update Planned

BOULDER COUNTY:

LF BOULDER: Old Landfill Sites
Landfill sites in Boulder county.

Date of Government Version: 05/01/1986
Date Data Arrived at EDR: 11/14/1995
Date Made Active in Reports: 12/07/1995
Number of Days to Update: 23

Source: Boulder County Health Department
Telephone: 303-441-1182
Last EDR Contact: 01/30/1998
Next Scheduled EDR Contact: N/A
Data Release Frequency: No Update Planned

DENVER COUNTY:

LF DENVER: Landfills in Denver County
Landfill sites in the city and county of Denver.

Date of Government Version: 06/23/2017
Date Data Arrived at EDR: 06/23/2017
Date Made Active in Reports: 09/06/2017
Number of Days to Update: 75

Source: City and County of Denver
Telephone: 720-913-4839
Last EDR Contact: 06/15/2020
Next Scheduled EDR Contact: 09/28/2020
Data Release Frequency: No Update Planned

LF DENVER CO METHANE: Investigation of Methane Gas Hazards
The purpose of this study was to assess the actual and potential generation, migration, explosive and related problem associated with specified old landfills, and to identify existing and potential problems, suggested strategies to prevent, abate, and control such problems and recommend investigative and monitoring functions as may be deemed necessary. Eight sites determined to be priorities due to population density and potential hazards to population and property were selected by the Colorado Department of Health.

Date of Government Version: 01/01/1981
Date Data Arrived at EDR: 01/29/2013
Date Made Active in Reports: 03/08/2013
Number of Days to Update: 38

Source: City and County of Denver Department of Environmental Health
Telephone: 720-865-5522
Last EDR Contact: 01/15/2013
Next Scheduled EDR Contact: N/A
Data Release Frequency: No Update Planned

DOUGLAS COUNTY:

LF DOUGLAS: Douglas County Landfill Key
Landfill sites in Douglas county.

Date of Government Version: 06/12/1991
Date Data Arrived at EDR: 02/16/1995
Date Made Active in Reports: 04/04/1995
Number of Days to Update: 47

Source: Tri-County Health Department
Telephone: 303-761-1340
Last EDR Contact: 01/27/1995
Next Scheduled EDR Contact: N/A
Data Release Frequency: No Update Planned

PUEBLO COUNTY:

LF PUEBLO: Designated Disposal & Landfill Sites
Only inert materials. Asphalt, cement, dirt & rock unless otherwise specified. These sites are no longer active.

Date of Government Version: 04/30/1990
Date Data Arrived at EDR: 11/16/1995
Date Made Active in Reports: 12/07/1995
Number of Days to Update: 21

Source: Pueblo City-County Health Department
Telephone: 719-583-4300
Last EDR Contact: 11/13/1995
Next Scheduled EDR Contact: N/A
Data Release Frequency: No Update Planned

TRI COUNTY:

LF TRI: Tri-County Area Solid Waste Facilities List (Adams, Arapahoe and Douglas Counties)
Closed Domestic Landfills in Adams County, Closed Domestic Landfills in Arapahoe County, Closed Demolition Landfills in Arapahoe County, Closed Domestic Landfills in Douglas County.

Date of Government Version: 10/15/1983
Date Data Arrived at EDR: 02/16/1995
Date Made Active in Reports: 04/04/1995
Number of Days to Update: 47

Source: Tri-County Health Department
Telephone: 303-761-1340
Last EDR Contact: 01/27/1995
Next Scheduled EDR Contact: N/A
Data Release Frequency: No Update Planned

WELD COUNTY:

LF WELD: Solid Waste Facilities in Weld County
Solid Waste Facilities in Weld County.

Date of Government Version: 01/16/2018
Date Data Arrived at EDR: 02/09/2018
Date Made Active in Reports: 02/23/2018
Number of Days to Update: 14

Source: Weld County Department of Public Health
Telephone: 970-304-6415
Last EDR Contact: 08/06/2020
Next Scheduled EDR Contact: 11/16/2020
Data Release Frequency: No Update Planned

OTHER DATABASE(S)

Depending on the geographic area covered by this report, the data provided in these specialty databases may or may not be complete. For example, the existence of wetlands information data in a specific report does not mean that all wetlands in the area covered by the report are included. Moreover, the absence of any reported wetlands information does not necessarily mean that wetlands do not exist in the area covered by the report.

CT MANIFEST: Hazardous Waste Manifest Data
Facility and manifest data. Manifest is a document that lists and tracks hazardous waste from the generator through transporters to a tsd facility.

Date of Government Version: 05/12/2020
Date Data Arrived at EDR: 05/12/2020
Date Made Active in Reports: 07/27/2020
Number of Days to Update: 76

Source: Department of Energy & Environmental Protection
Telephone: 860-424-3375
Last EDR Contact: 08/10/2020
Next Scheduled EDR Contact: 11/23/2020
Data Release Frequency: No Update Planned

NY MANIFEST: Facility and Manifest Data
Manifest is a document that lists and tracks hazardous waste from the generator through transporters to a TSD facility.

Date of Government Version: 01/01/2019
Date Data Arrived at EDR: 04/29/2020
Date Made Active in Reports: 07/10/2020
Number of Days to Update: 72

Source: Department of Environmental Conservation
Telephone: 518-402-8651
Last EDR Contact: 07/31/2020
Next Scheduled EDR Contact: 11/09/2020
Data Release Frequency: Quarterly

PA MANIFEST: Manifest Information
Hazardous waste manifest information.

Date of Government Version: 06/30/2018
Date Data Arrived at EDR: 07/19/2019
Date Made Active in Reports: 09/10/2019
Number of Days to Update: 53

Source: Department of Environmental Protection
Telephone: 717-783-8990
Last EDR Contact: 07/09/2020
Next Scheduled EDR Contact: 10/26/2020
Data Release Frequency: Annually

WI MANIFEST: Manifest Information
Hazardous waste manifest information.

Date of Government Version: 05/31/2018
Date Data Arrived at EDR: 06/19/2019
Date Made Active in Reports: 09/03/2019
Number of Days to Update: 76

Source: Department of Natural Resources
Telephone: N/A
Last EDR Contact: 06/04/2020
Next Scheduled EDR Contact: 09/21/2020
Data Release Frequency: Annually

Oil/Gas Pipelines
Source: Endeavor Business Media
Petroleum Bundle (Crude Oil, Refined Products, Petrochemicals, Gas Liquids (LPG/NGL), and Specialty Gases (Miscellaneous)) N = Natural Gas Bundle (Natural Gas, Gas Liquids (LPG/NGL), and Specialty Gases (Miscellaneous)). This map includes information copyrighted by Endeavor Business Media. This information is provided on a best effort basis and Endeavor Business Media does not guarantee its accuracy nor warrant its fitness for any particular purpose. Such information has been reprinted with the permission of Endeavor Business Media.

Electric Power Transmission Line Data
Source: Endeavor Business Media
This map includes information copyrighted by Endeavor Business Media. This information is provided on a best effort basis and Endeavor Business Media does not guarantee its accuracy nor warrant its fitness for any particular purpose. Such information has been reprinted with the permission of Endeavor Business Media.

Sensitive Receptors: There are individuals deemed sensitive receptors due to their fragile immune systems and special sensitivity to environmental discharges. These sensitive receptors typically include the elderly, the sick, and children. While the location of all sensitive receptors cannot be determined, EDR indicates those buildings and facilities - schools, daycares, hospitals, medical centers, and nursing homes - where individuals who are sensitive receptors are likely to be located.

AHA Hospitals:
Source: American Hospital Association, Inc.
Telephone: 312-280-5991
The database includes a listing of hospitals based on the American Hospital Association's annual survey of hospitals.

Medical Centers: Provider of Services Listing
Source: Centers for Medicare & Medicaid Services
Telephone: 410-786-3000
A listing of hospitals with Medicare provider number, produced by Centers of Medicare & Medicaid Services, a federal agency within the U.S. Department of Health and Human Services.

Nursing Homes
Source: National Institutes of Health
Telephone: 301-594-6248
Information on Medicare and Medicaid certified nursing homes in the United States.

Public Schools
Source: National Center for Education Statistics
Telephone: 202-502-7300
The National Center for Education Statistics' primary database on elementary and secondary public education in the United States. It is a comprehensive, annual, national statistical database of all public elementary and secondary schools and school districts, which contains data that are comparable across all states.

Private Schools
Source: National Center for Education Statistics
Telephone: 202-502-7300
The National Center for Education Statistics' primary database on private school locations in the United States.

Daycare Centers: Daycare Listing
Source: Department of Human Services
Telephone: 303-866-5958

Flood Zone Data: This data was obtained from the Federal Emergency Management Agency (FEMA). It depicts 100-year and 500-year flood zones as defined by FEMA. It includes the National Flood Hazard Layer (NFHL) which incorporates Flood Insurance Rate Map (FIRM) data and Q3 data from FEMA in areas not covered by NFHL.
Source: FEMA
Telephone: 877-336-2627
Date of Government Version: 2003, 2015

NWI: National Wetlands Inventory. This data, available in select counties across the country, was obtained by EDR in 2002, 2005 and 2010 from the U.S. Fish and Wildlife Service.

State Wetlands Data: Riparian Vegetation Data
Source: Division of Wildlife
Telephone: 970-416-3360

Current USGS 7.5 Minute Topographic Map
Source: U.S. Geological Survey

STREET AND ADDRESS INFORMATION

© 2015 TomTom North America, Inc. All rights reserved. This material is proprietary and the subject of copyright protection and other intellectual property rights owned by or licensed to Tele Atlas North America, Inc. The use of this material is subject to the terms of a license agreement. You will be held liable for any unauthorized copying or disclosure of this material.

GEOCHECK ®- PHYSICAL SETTING SOURCE ADDENDUM

TARGET PROPERTY ADDRESS

DENVER CLERMONT CAMPUS
1055 CLERMONT STREET
DENVER, CO 80220

TARGET PROPERTY COORDINATES

Latitude (North):	39.731965 - 39˚ 43' 55.07''
Longitude (West):	104.936303 - 104˚ 56' 10.69''
Universal Tranverse Mercator:	Zone 13
UTM X (Meters):	505458.5
UTM Y (Meters):	4397801.0
Elevation:	5327 ft. above sea level

USGS TOPOGRAPHIC MAP

Target Property Map:	5960356 ENGLEWOOD, CO
Version Date:	2013

EDR's GeoCheck Physical Setting Source Addendum is provided to assist the environmental professional in forming an opinion about the impact of potential contaminant migration.

Assessment of the impact of contaminant migration generally has two principle investigative components:

1. Groundwater flow direction, and
2. Groundwater flow velocity.

Groundwater flow direction may be impacted by surface topography, hydrology, hydrogeology, characteristics of the soil, and nearby wells. Groundwater flow velocity is generally impacted by the nature of the geologic strata.

GEOCHECK® - PHYSICAL SETTING SOURCE SUMMARY

GROUNDWATER FLOW DIRECTION INFORMATION

Groundwater flow direction for a particular site is best determined by a qualified environmental professional using site-specific well data. If such data is not reasonably ascertainable, it may be necessary to rely on other sources of information, such as surface topographic information, hydrologic information, hydrogeologic data collected on nearby properties, and regional groundwater flow information (from deep aquifers).

TOPOGRAPHIC INFORMATION

Surface topography may be indicative of the direction of surficial groundwater flow. This information can be used to assist the environmental professional in forming an opinion about the impact of nearby contaminated properties or, should contamination exist on the target property, what downgradient sites might be impacted.

TARGET PROPERTY TOPOGRAPHY

General Topographic Gradient: General North

SURROUNDING TOPOGRAPHY: ELEVATION PROFILES

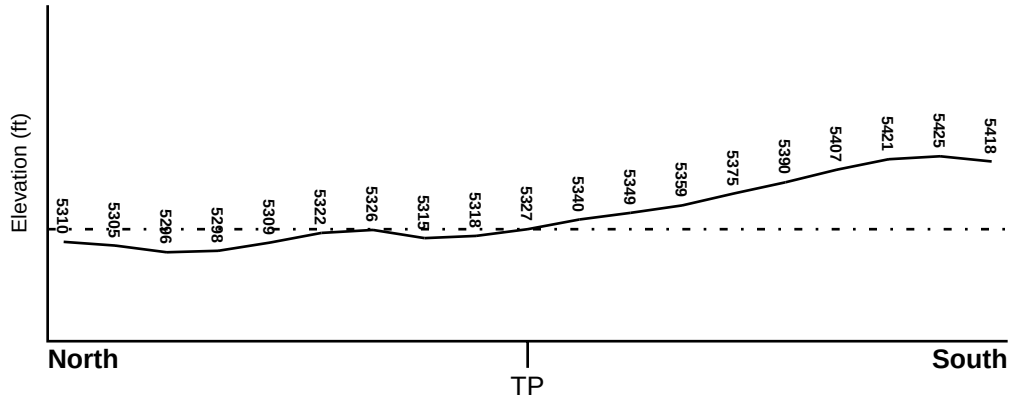

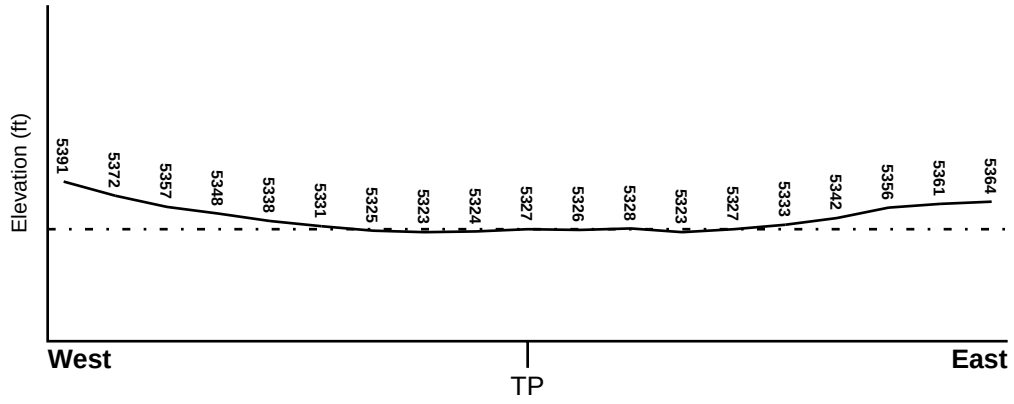

Target Property Elevation: 5327 ft.

0 1/2 1 Miles

Source: Topography has been determined from the USGS 7.5' Digital Elevation Model and should be evaluated on a relative (not an absolute) basis. Relative elevation information between sites of close proximity should be field verified.

GEOCHECK® - PHYSICAL SETTING SOURCE SUMMARY

HYDROLOGIC INFORMATION

Surface water can act as a hydrologic barrier to groundwater flow. Such hydrologic information can be used to assist the environmental professional in forming an opinion about the impact of nearby contaminated properties or, should contamination exist on the target property, what downgradient sites might be impacted.

Refer to the Physical Setting Source Map following this summary for hydrologic information (major waterways and bodies of water).

FEMA FLOOD ZONE

Flood Plain Panel at Target Property	FEMA Source Type
08001C0900H	FEMA FIRM Flood data

Additional Panels in search area:	FEMA Source Type
Not Reported	

NATIONAL WETLAND INVENTORY

NWI Quad at Target Property	NWI Electronic Data Coverage
ENGLEWOOD	YES - refer to the Overview Map and Detail Map

HYDROGEOLOGIC INFORMATION

Hydrogeologic information obtained by installation of wells on a specific site can often be an indicator of groundwater flow direction in the immediate area. Such hydrogeologic information can be used to assist the environmental professional in forming an opinion about the impact of nearby contaminated properties or, should contamination exist on the target property, what downgradient sites might be impacted.

AQUIFLOW®

Search Radius: 1.000 Mile.

EDR has developed the AQUIFLOW Information System to provide data on the general direction of groundwater flow at specific points. EDR has reviewed reports submitted by environmental professionals to regulatory authorities at select sites and has extracted the date of the report, groundwater flow direction as determined hydrogeologically, and the depth to water table.

MAP ID	LOCATION FROM TP	GENERAL DIRECTION GROUNDWATER FLOW
Not Reported		

GEOCHECK® - PHYSICAL SETTING SOURCE SUMMARY

GROUNDWATER FLOW VELOCITY INFORMATION

Groundwater flow velocity information for a particular site is best determined by a qualified environmental professional using site specific geologic and soil strata data. If such data are not reasonably ascertainable, it may be necessary to rely on other sources of information, including geologic age identification, rock stratigraphic unit and soil characteristics data collected on nearby properties and regional soil information. In general, contaminant plumes move more quickly through sandy-gravelly types of soils than silty-clayey types of soils.

GEOLOGIC INFORMATION IN GENERAL AREA OF TARGET PROPERTY

Geologic information can be used by the environmental professional in forming an opinion about the relative speed at which contaminant migration may be occurring.

ROCK STRATIGRAPHIC UNIT

Era:	Cenozoic
System:	Tertiary
Series:	Paleocene
Code:	Txc *(decoded above as Era, System & Series)*

GEOLOGIC AGE IDENTIFICATION

Category: Continental Deposits

Geologic Age and Rock Stratigraphic Unit Source: P.G. Schruben, R.E. Arndt and W.J. Bawiec, Geology of the Conterminous U.S. at 1:2,500,000 Scale - a digital representation of the 1974 P.B. King and H.M. Beikman Map, USGS Digital Data Series DDS - 11 (1994).

DOMINANT SOIL COMPOSITION IN GENERAL AREA OF TARGET PROPERTY

The U.S. Department of Agriculture's (USDA) Soil Conservation Service (SCS) leads the National Cooperative Soil Survey (NCSS) and is responsible for collecting, storing, maintaining and distributing soil survey information for privately owned lands in the United States. A soil map in a soil survey is a representation of soil patterns in a landscape. Soil maps for STATSGO are compiled by generalizing more detailed (SSURGO) soil survey maps. The following information is based on Soil Conservation Service STATSGO data.

Soil Component Name:	HELDT
Soil Surface Texture:	clay
Hydrologic Group:	Class C - Slow infiltration rates. Soils with layers impeding downward movement of water, or soils with moderately fine or fine textures.
Soil Drainage Class:	Not reported

Hydric Status: Soil does not meet the requirements for a hydric soil.

Corrosion Potential - Uncoated Steel:	HIGH
Depth to Bedrock Min:	> 60 inches
Depth to Bedrock Max:	> 60 inches

GEOCHECK® - PHYSICAL SETTING SOURCE SUMMARY

Soil Layer Information							
	Boundary			Classification			
Layer	Upper	Lower	Soil Texture Class	AASHTO Group	Unified Soil	Permeability Rate (in/hr)	Soil Reaction (pH)
1	0 inches	6 inches	clay	Silt-Clay Materials (more than 35 pct. passing No. 200), Clayey Soils.	FINE-GRAINED SOILS, Silts and Clays (liquid limit 50% or more), Fat Clay.	Max: 0.20 Min: 0.06	Max: 9.00 Min: 7.90
2	6 inches	60 inches	silty clay	Silt-Clay Materials (more than 35 pct. passing No. 200), Clayey Soils.	FINE-GRAINED SOILS, Silts and Clays (liquid limit 50% or more), Fat Clay.	Max: 0.20 Min: 0.06	Max: 9.00 Min: 7.90

OTHER SOIL TYPES IN AREA

Based on Soil Conservation Service STATSGO data, the following additional subordinant soil types may appear within the general area of target property.

Soil Surface Textures: clay loam
loam
sandy loam

Surficial Soil Types: clay loam
loam
sandy loam

Shallow Soil Types: sandy clay loam

Deeper Soil Types: sandy clay loam
silty clay loam
loam
stratified
fine sandy loam

LOCAL / REGIONAL WATER AGENCY RECORDS

EDR Local/Regional Water Agency records provide water well information to assist the environmental professional in assessing sources that may impact ground water flow direction, and in forming an opinion about the impact of contaminant migration on nearby drinking water wells.

GEOCHECK® - PHYSICAL SETTING SOURCE SUMMARY

WELL SEARCH DISTANCE INFORMATION

DATABASE	SEARCH DISTANCE (miles)
Federal USGS	1.000
Federal FRDS PWS	Nearest PWS within 1 mile
State Database	1.000

FEDERAL USGS WELL INFORMATION

MAP ID	WELL ID	LOCATION FROM TP
164	USGS40000211399	1/2 - 1 Mile South
181	USGS40000211574	1/2 - 1 Mile NNW
182	USGS40000211580	1/2 - 1 Mile North
T185	USGS40000211569	1/2 - 1 Mile NNW
T187	USGS40000211571	1/2 - 1 Mile NNW

FEDERAL FRDS PUBLIC WATER SUPPLY SYSTEM INFORMATION

MAP ID	WELL ID	LOCATION FROM TP
No PWS System Found		

Note: PWS System location is not always the same as well location.

STATE DATABASE WELL INFORMATION

MAP ID	WELL ID	LOCATION FROM TP
1	CO7000000186147	0 - 1/8 Mile WSW
A2	CO7000000087390	0 - 1/8 Mile NW
A3	CO7000000087392	0 - 1/8 Mile NW
A4	CO7000000077945	0 - 1/8 Mile NNW
A5	CO7000000072525	0 - 1/8 Mile North
B6	CO7000000077948	0 - 1/8 Mile North
A7	CO7000000268412	0 - 1/8 Mile NNW
B8	CO7000000391171	0 - 1/8 Mile North
A9	CO7000000072523	0 - 1/8 Mile NNW
A10	CO7000000072524	0 - 1/8 Mile NNW
A11	CO7000000263348	0 - 1/8 Mile NNW
A12	CO7000000077946	0 - 1/8 Mile NNW
B13	CO7000000273334	0 - 1/8 Mile North
A14	CO7000000072522	0 - 1/8 Mile NNW
B15	CO7000000077947	1/8 - 1/4 Mile NNW
A16	CO7000000082255	1/8 - 1/4 Mile NNW
C17	CO7000000273946	1/8 - 1/4 Mile WSW
C18	CO7000000469148	1/8 - 1/4 Mile WSW
B19	CO7000000304273	1/8 - 1/4 Mile North
D20	CO7000000223190	1/8 - 1/4 Mile ESE
D21	CO7000000158640	1/8 - 1/4 Mile ESE

STATE DATABASE WELL INFORMATION

MAP ID	WELL ID	LOCATION FROM TP
D22	CO7000000158467	1/8 - 1/4 Mile ESE
D23	CO7000000223321	1/8 - 1/4 Mile ESE
D24	CO7000000328699	1/8 - 1/4 Mile ESE
D25	CO7000000298344	1/8 - 1/4 Mile ESE
D26	CO7000000265152	1/8 - 1/4 Mile ESE
E27	CO7000000072526	1/8 - 1/4 Mile NNW
F28	CO7000000299314	1/8 - 1/4 Mile South
F29	CO7000000109053	1/8 - 1/4 Mile SSW
F30	CO7000000109054	1/8 - 1/4 Mile SSW
F31	CO7000000114173	1/8 - 1/4 Mile SSW
F32	CO7000000443145	1/8 - 1/4 Mile SSW
F33	CO7000000308997	1/8 - 1/4 Mile SSW
E34	CO7000000446791	1/8 - 1/4 Mile NNW
E35	CO7000000076817	1/8 - 1/4 Mile NNW
E36	CO7000000299218	1/8 - 1/4 Mile NNW
E37	CO7000000444223	1/8 - 1/4 Mile NNW
G38	CO7000000226289	1/8 - 1/4 Mile SSW
G39	CO7000000226287	1/8 - 1/4 Mile SSW
G40	CO7000000226288	1/8 - 1/4 Mile SSW
G41	CO7000000226282	1/8 - 1/4 Mile SSW
G42	CO7000000333841	1/8 - 1/4 Mile SSW
G43	CO7000000226285	1/8 - 1/4 Mile SSW
G44	CO7000000282499	1/8 - 1/4 Mile SSW
G45	CO7000000465384	1/8 - 1/4 Mile SSW
G46	CO7000000226286	1/8 - 1/4 Mile SSW
F47	CO7000000049315	1/8 - 1/4 Mile South
F48	CO7000000049314	1/8 - 1/4 Mile South
F49	CO7000000049316	1/8 - 1/4 Mile South
F50	CO7000000434255	1/8 - 1/4 Mile South
F51	CO7000000330245	1/8 - 1/4 Mile South
G52	CO7000000226281	1/8 - 1/4 Mile SSW
G53	CO7000000254000	1/8 - 1/4 Mile SSW
G54	CO7000000436327	1/8 - 1/4 Mile SSW
G55	CO7000000445913	1/8 - 1/4 Mile SSW
G56	CO7000000385352	1/8 - 1/4 Mile SSW
G57	CO7000000282498	1/8 - 1/4 Mile SSW
G58	CO7000000226284	1/8 - 1/4 Mile SSW
G59	CO7000000405294	1/8 - 1/4 Mile SSW
H60	CO7000000405737	1/8 - 1/4 Mile North
G61	CO7000000361445	1/8 - 1/4 Mile SSW
G62	CO7000000380520	1/8 - 1/4 Mile SSW
G63	CO7000000393986	1/8 - 1/4 Mile SSW
G64	CO7000000226283	1/8 - 1/4 Mile SSW
H65	CO7000000293288	1/8 - 1/4 Mile North
G66	CO7000000226280	1/8 - 1/4 Mile SSW
G67	CO7000000261123	1/8 - 1/4 Mile SSW
68	CO7000000304204	1/8 - 1/4 Mile NE
H69	CO7000000084707	1/8 - 1/4 Mile North
70	CO7000000278460	1/4 - 1/2 Mile ENE
I71	CO7000000200671	1/4 - 1/2 Mile WSW
I72	CO7000000200670	1/4 - 1/2 Mile WSW
I73	CO7000000444389	1/4 - 1/2 Mile WSW

STATE DATABASE WELL INFORMATION

MAP ID	WELL ID	LOCATION FROM TP
I74	CO7000000253135	1/4 - 1/2 Mile WSW
G75	CO7000000247063	1/4 - 1/2 Mile SSW
G76	CO7000000063346	1/4 - 1/2 Mile SSW
G77	CO7000000386735	1/4 - 1/2 Mile SSW
G78	CO7000000278838	1/4 - 1/2 Mile SSW
J79	CO7000000166181	1/4 - 1/2 Mile SW
K80	CO7000000146892	1/4 - 1/2 Mile SSW
J81	CO7000000166179	1/4 - 1/2 Mile SW
K82	CO7000000266983	1/4 - 1/2 Mile SSW
K83	CO7000000146891	1/4 - 1/2 Mile SSW
J84	CO7000000166180	1/4 - 1/2 Mile SW
J85	CO7000000343526	1/4 - 1/2 Mile SW
K86	CO7000000055518	1/4 - 1/2 Mile SSW
K87	CO7000000073279	1/4 - 1/2 Mile SSW
K88	CO7000000054718	1/4 - 1/2 Mile SSW
K89	CO7000000055013	1/4 - 1/2 Mile SSW
K90	CO7000000438984	1/4 - 1/2 Mile SSW
K91	CO7000000465737	1/4 - 1/2 Mile SSW
K92	CO7000000100499	1/4 - 1/2 Mile SSW
K93	CO7000000108177	1/4 - 1/2 Mile SSW
J94	CO7000000280723	1/4 - 1/2 Mile SW
J95	CO7000000112771	1/4 - 1/2 Mile SW
K96	CO7000000146893	1/4 - 1/2 Mile SSW
J97	CO7000000166182	1/4 - 1/2 Mile SW
J98	CO7000000166183	1/4 - 1/2 Mile SW
K99	CO7000000383801	1/4 - 1/2 Mile SSW
J100	CO7000000384014	1/4 - 1/2 Mile SW
K101	CO7000000333509	1/4 - 1/2 Mile South
J102	CO7000000166184	1/4 - 1/2 Mile SW
L103	CO7000000050652	1/4 - 1/2 Mile SW
K104	CO7000000146890	1/4 - 1/2 Mile SSW
L105	CO7000000050651	1/4 - 1/2 Mile SW
L106	CO7000000453051	1/4 - 1/2 Mile SW
L107	CO7000000050650	1/4 - 1/2 Mile SW
L108	CO7000000378172	1/4 - 1/2 Mile SW
L109	CO7000000411511	1/4 - 1/2 Mile SW
L110	CO7000000308045	1/4 - 1/2 Mile SW
L111	CO7000000050656	1/4 - 1/2 Mile SW
L112	CO7000000050659	1/4 - 1/2 Mile SW
L113	CO7000000470814	1/4 - 1/2 Mile SW
L114	CO7000000050655	1/4 - 1/2 Mile SW
L115	CO7000000279165	1/4 - 1/2 Mile SW
L116	CO7000000050653	1/4 - 1/2 Mile SW
L117	CO7000000448774	1/4 - 1/2 Mile SSW
L118	CO7000000050658	1/4 - 1/2 Mile SW
L119	CO7000000445426	1/4 - 1/2 Mile SW
L120	CO7000000406510	1/4 - 1/2 Mile SW
L121	CO7000000050661	1/4 - 1/2 Mile SSW
L122	CO7000000050654	1/4 - 1/2 Mile SW
L123	CO7000000050660	1/4 - 1/2 Mile SW
L124	CO7000000050657	1/4 - 1/2 Mile SW
M125	CO7000000116309	1/4 - 1/2 Mile NNW

STATE DATABASE WELL INFORMATION

MAP ID	WELL ID	LOCATION FROM TP
M126	CO7000000116558	1/4 - 1/2 Mile NNW
M127	CO7000000054674	1/4 - 1/2 Mile NNW
M128	CO7000000113832	1/4 - 1/2 Mile NNW
M129	CO7000000286739	1/4 - 1/2 Mile NNW
M130	CO7000000385649	1/4 - 1/2 Mile NNW
M131	CO7000000241930	1/4 - 1/2 Mile NNW
M132	CO7000000275108	1/4 - 1/2 Mile NNW
133	CO7000000383976	1/4 - 1/2 Mile NNE
N134	CO7000000149276	1/4 - 1/2 Mile NW
N135	CO7000000149275	1/4 - 1/2 Mile NW
N136	CO7000000388223	1/4 - 1/2 Mile NW
137	CO7000000254944	1/4 - 1/2 Mile SE
N138	CO7000000252276	1/2 - 1 Mile NW
N139	CO7000000149274	1/2 - 1 Mile NW
O140	CO7000000198069	1/2 - 1 Mile NNW
O141	CO7000000257962	1/2 - 1 Mile NNW
O142	CO7000000115549	1/2 - 1 Mile NNW
O143	CO7000000240692	1/2 - 1 Mile NNW
O144	CO7000000240610	1/2 - 1 Mile NNW
O145	CO7000000115548	1/2 - 1 Mile NNW
O146	CO7000000260533	1/2 - 1 Mile NNW
O147	CO7000000348504	1/2 - 1 Mile NNW
O148	CO7000000115552	1/2 - 1 Mile NNW
149	CO7000000052139	1/2 - 1 Mile South
O150	CO7000000115551	1/2 - 1 Mile NNW
P151	CO7000000384325	1/2 - 1 Mile NNW
O152	CO7000000466780	1/2 - 1 Mile NNW
O153	CO7000000146742	1/2 - 1 Mile NNW
O154	CO7000000263648	1/2 - 1 Mile NNW
P155	CO7000000265282	1/2 - 1 Mile NNW
P156	CO7000000061710	1/2 - 1 Mile NNW
P157	CO7000000468606	1/2 - 1 Mile NNW
P158	CO7000000061708	1/2 - 1 Mile NNW
P159	CO7000000270885	1/2 - 1 Mile NNW
P160	CO7000000317132	1/2 - 1 Mile NNW
P161	CO7000000299811	1/2 - 1 Mile NNW
P162	CO7000000223364	1/2 - 1 Mile NNW
P163	CO7000000386699	1/2 - 1 Mile NNW
P165	CO7000000061709	1/2 - 1 Mile NNW
166	CO7000000210241	1/2 - 1 Mile NNW
Q167	CO7000000086151	1/2 - 1 Mile North
Q168	CO7000000054767	1/2 - 1 Mile North
Q169	CO7000000465885	1/2 - 1 Mile North
Q170	CO7000000410077	1/2 - 1 Mile North
171	CO7000000197207	1/2 - 1 Mile North
172	CO7000000129663	1/2 - 1 Mile West
R173	CO7000000261067	1/2 - 1 Mile NNW
R174	CO7000000226544	1/2 - 1 Mile NNW
R175	CO7000000433035	1/2 - 1 Mile NNW
R176	CO7000000366551	1/2 - 1 Mile NNW
R177	CO7000000299186	1/2 - 1 Mile NNW
178	CO7000000130140	1/2 - 1 Mile NNW

STATE DATABASE WELL INFORMATION

MAP ID	WELL ID	LOCATION FROM TP
R179	CO7000000227772	1/2 - 1 Mile NNW
180	CO7000000223917	1/2 - 1 Mile NW
S183	CO7000000052435	1/2 - 1 Mile SE
S184	CO7000000383615	1/2 - 1 Mile SE
186	CO7000000324951	1/2 - 1 Mile East
U188	CO7000000272025	1/2 - 1 Mile NE
U189	CO7000000287303	1/2 - 1 Mile NE
V190	CO7000000078661	1/2 - 1 Mile NW
V191	CO7000000159403	1/2 - 1 Mile NW
V192	CO7000000437774	1/2 - 1 Mile NW
U193	CO7000000459209	1/2 - 1 Mile NE
U194	CO7000000114555	1/2 - 1 Mile NE
W195	CO7000000265823	1/2 - 1 Mile NE
W196	CO7000000124585	1/2 - 1 Mile NE
W197	CO7000000124586	1/2 - 1 Mile NE
198	CO7000000162631	1/2 - 1 Mile South
199	CO7000000218939	1/2 - 1 Mile WSW
U200	CO7000000114554	1/2 - 1 Mile NE
U201	CO7000000399194	1/2 - 1 Mile NE
202	CO7000000411046	1/2 - 1 Mile North
203	CO7000000065294	1/2 - 1 Mile WNW
204	CO7000000252527	1/2 - 1 Mile South
205	CO7000000370299	1/2 - 1 Mile ENE
206	CO7000000398117	1/2 - 1 Mile SSE
207	CO7000000068088	1/2 - 1 Mile NE

PHYSICAL SETTING SOURCE MAP - 6168687.2s

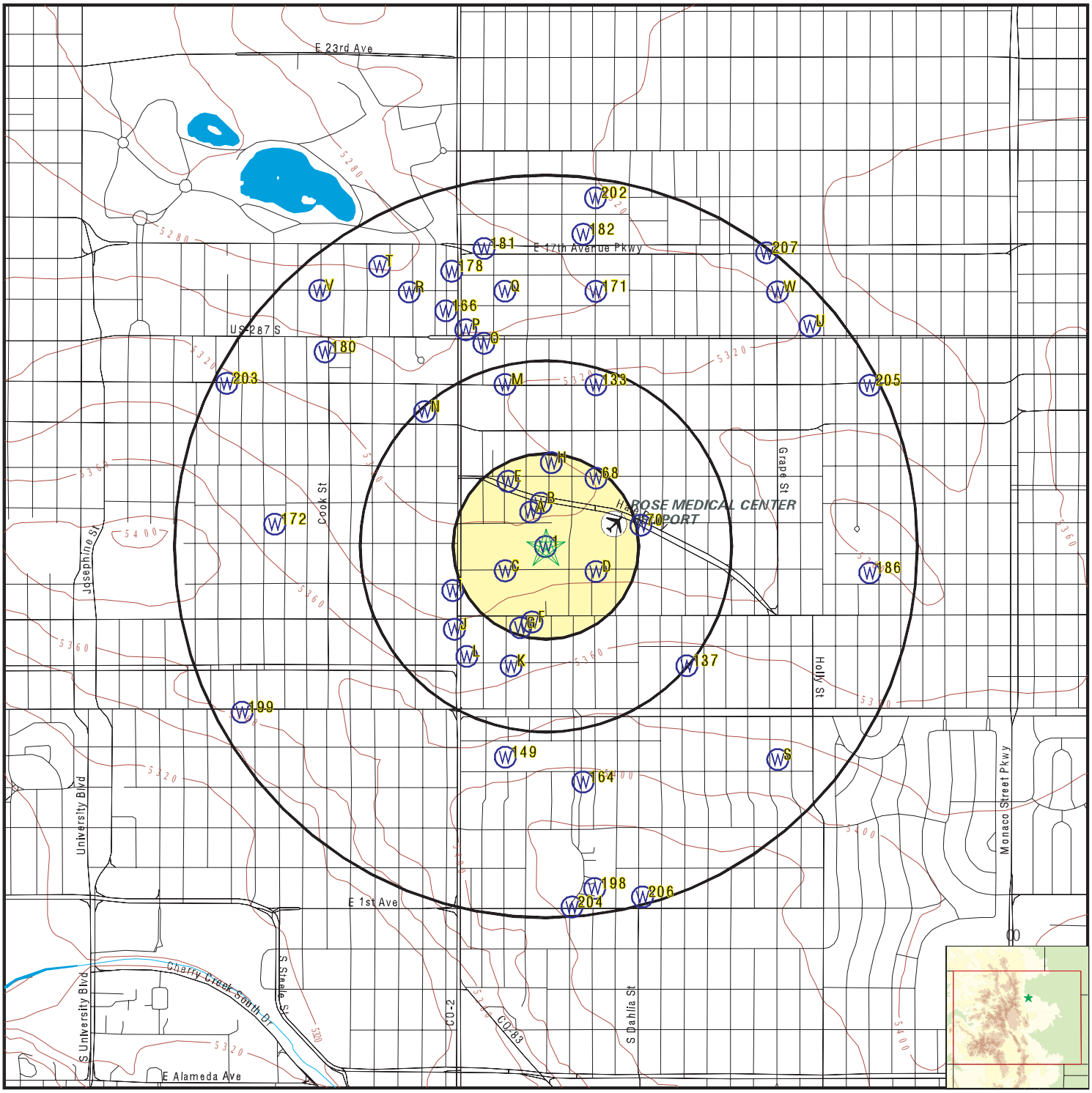

County Boundary
Major Roads
Contour Lines
Airports
Earthquake epicenter, Richter 5 or greater
Water Wells
Public Water Supply Wells
Cluster of Multiple Icons

0 1/4 1/2 1 Miles

Groundwater Flow Direction
Indeterminate Groundwater Flow at Location
Groundwater Flow Varies at Location
Oil, gas or related wells

N

SITE NAME: Denver Clermont Campus ADDRESS: 1055 Clermont Street Denver CO 80220 LAT/LONG: 39.731965 / 104.936303	CLIENT: Concourse Federal Group CONTACT: Lorena Alvarez INQUIRY #: 6168687.2s DATE: August 26, 2020 11:48 am

Copyright © 2020 EDR, Inc. © 2015 TomTom Rel. 2015.

Map ID Direction Distance Elevation	Database	EDR ID Number
1 **WSW** **0 - 1/8 Mile** **Higher**	**CO WELLS**	**CO7000000186147**

CO DWR ID #:	Not Reported	Permit #:	98-WCB
Well Name:	Not Reported	Well Status:	Well Constructed
Water Court Case #:	Not Reported	Parcel Size:	0
Well Use:	Irrigation	Addtl Well Use:	Not Reported
Special Use:	Not Reported	Primary Aquifer:	Laramie Fox Hills
Addtl Aquifer:	Not Reported	Irrigation Area:	0
Yrly Appropriation:	0	Issue Date:	09/06/1955
Expiration Date:	Not Reported	Construction Date:	08/06/1955
Start Use Date:	Not Reported	Pump Install Date:	Not Reported
Well Plug Date:	Not Reported	Surface Elevation (ft):	0
Well Depth (ft):	1840	Top of First Perf Casing:	0
Base of Last Perf Casing:	0	Yield (gal/min):	0
Static Water Depth (ft):	0	Groundwater Basin:	Not Reported
Mgmt District:	Not Reported	Water District:	0
Division:	0	Comments:	Not Reported

A2 **NW** **0 - 1/8 Mile** **Lower**	**CO WELLS**	**CO7000000087390**

CO DWR ID #:	Not Reported	Permit #:	217028-
Well Name:	Not Reported		
Well Status:	Permit Issued; Completion Status Unknown		
Water Court Case #:	Not Reported	Parcel Size:	0
Well Use:	Other	Addtl Well Use:	Not Reported
Special Use:	Monitoring Well	Primary Aquifer:	All Unnamed Aquifers
Addtl Aquifer:	Not Reported	Irrigation Area:	0 acres
Yrly Appropriation:	0	Issue Date:	04/16/1999
Expiration Date:	04/16/2001	Construction Date:	Not Reported
Start Use Date:	Not Reported	Pump Install Date:	Not Reported
Well Plug Date:	Not Reported	Surface Elevation (ft):	0
Well Depth (ft):	0	Top of First Perf Casing:	0
Base of Last Perf Casing:	0	Yield (gal/min):	0
Static Water Depth (ft):	0	Groundwater Basin:	Not Reported
Mgmt District:	Not Reported	Water District:	8
Division:	1	Comments:	Not Reported

A3 **NW** **0 - 1/8 Mile** **Lower**	**CO WELLS**	**CO7000000087392**

CO DWR ID #:	Not Reported	Permit #:	35789-MH
Well Name:	Not Reported		
Well Status:	Permit Issued; Completion Status Unknown		
Water Court Case #:	Not Reported	Parcel Size:	0
Well Use:	Other	Addtl Well Use:	Not Reported
Special Use:	Monitoring Well	Primary Aquifer:	All Unnamed Aquifers
Addtl Aquifer:	Not Reported	Irrigation Area:	0 acres
Yrly Appropriation:	0	Issue Date:	03/15/1999

Expiration Date:	06/13/1999	Construction Date:	Not Reported
Start Use Date:	Not Reported	Pump Install Date:	Not Reported
Well Plug Date:	Not Reported	Surface Elevation (ft):	0
Well Depth (ft):	0	Top of First Perf Casing:	0
Base of Last Perf Casing:	0	Yield (gal/min):	0
Static Water Depth (ft):	0	Groundwater Basin:	Not Reported
Mgmt District:	Not Reported	Water District:	8
Division:	1	Comments:	Not Reported

A4
NNW
0 - 1/8 Mile
Lower

CO WELLS **CO7000000077945**

CO DWR ID #:	Not Reported	Permit #:	201593-
Well Name:	MW-8	Well Status:	Well Constructed
Water Court Case #:	Not Reported	Parcel Size:	0
Well Use:	Other	Addtl Well Use:	Not Reported
Special Use:	Monitoring Well	Primary Aquifer:	All Unnamed Aquifers
Addtl Aquifer:	Not Reported	Irrigation Area:	0 acres
Yrly Appropriation:	0	Issue Date:	03/18/1997
Expiration Date:	03/18/1999	Construction Date:	10/23/1996
Start Use Date:	Not Reported	Pump Install Date:	Not Reported
Well Plug Date:	Not Reported	Surface Elevation (ft):	0
Well Depth (ft):	20	Top of First Perf Casing:	9
Base of Last Perf Casing:	19	Yield (gal/min):	0
Static Water Depth (ft):	0	Groundwater Basin:	Not Reported
Mgmt District:	Not Reported	Water District:	8
Division:	1	Comments:	Not Reported

A5
North
0 - 1/8 Mile
Lower

CO WELLS **CO7000000072525**

CO DWR ID #:	Not Reported	Permit #:	194194-
Well Name:	VAMW-5	Well Status:	Well Constructed
Water Court Case #:	Not Reported	Parcel Size:	0
Well Use:	Other	Addtl Well Use:	Not Reported
Special Use:	Monitoring Well	Primary Aquifer:	All Unnamed Aquifers
Addtl Aquifer:	Not Reported	Irrigation Area:	0 acres
Yrly Appropriation:	0	Issue Date:	04/15/1996
Expiration Date:	04/15/1998	Construction Date:	12/20/1995
Start Use Date:	Not Reported	Pump Install Date:	Not Reported
Well Plug Date:	Not Reported	Surface Elevation (ft):	0
Well Depth (ft):	25	Top of First Perf Casing:	15
Base of Last Perf Casing:	25	Yield (gal/min):	0
Static Water Depth (ft):	0	Groundwater Basin:	Not Reported
Mgmt District:	Not Reported	Water District:	8
Division:	1	Comments:	Not Reported

Map ID Direction Distance Elevation	Database	EDR ID Number
B6 **North** **0 - 1/8 Mile** **Lower**	**CO WELLS**	**CO7000000077948**

CO DWR ID #:	Not Reported	Permit #:	201599-
Well Name:	MW-14	Well Status:	Well Constructed
Water Court Case #:	Not Reported	Parcel Size:	0
Well Use:	Other	Addtl Well Use:	Not Reported
Special Use:	Monitoring Well	Primary Aquifer:	All Unnamed Aquifers
Addtl Aquifer:	Not Reported	Irrigation Area:	0 acres
Yrly Appropriation:	0	Issue Date:	03/18/1997
Expiration Date:	03/18/1999	Construction Date:	10/23/1996
Start Use Date:	Not Reported	Pump Install Date:	Not Reported
Well Plug Date:	Not Reported	Surface Elevation (ft):	0
Well Depth (ft):	30	Top of First Perf Casing:	19
Base of Last Perf Casing:	29	Yield (gal/min):	0
Static Water Depth (ft):	0	Groundwater Basin:	Not Reported
Mgmt District:	Not Reported	Water District:	8
Division:	1	Comments:	Not Reported

A7 **NNW** **0 - 1/8 Mile** **Lower**	**CO WELLS**	**CO7000000268412**

CO DWR ID #:	Not Reported	Permit #:	201594-
Well Name:	MW-9	Well Status:	Well Constructed
Water Court Case #:	Not Reported	Parcel Size:	0
Well Use:	Other	Addtl Well Use:	Not Reported
Special Use:	Monitoring Well	Primary Aquifer:	All Unnamed Aquifers
Addtl Aquifer:	Not Reported	Irrigation Area:	0 acres
Yrly Appropriation:	0	Issue Date:	03/18/1997
Expiration Date:	03/18/1999	Construction Date:	10/21/1996
Start Use Date:	Not Reported	Pump Install Date:	Not Reported
Well Plug Date:	Not Reported	Surface Elevation (ft):	0
Well Depth (ft):	20	Top of First Perf Casing:	9
Base of Last Perf Casing:	19	Yield (gal/min):	0
Static Water Depth (ft):	0	Groundwater Basin:	Not Reported
Mgmt District:	Not Reported	Water District:	8
Division:	1	Comments:	Not Reported

B8 **North** **0 - 1/8 Mile** **Lower**	**CO WELLS**	**CO7000000391171**

CO DWR ID #:	Not Reported	Permit #:	201598-
Well Name:	MW-13	Well Status:	Well Constructed
Water Court Case #:	Not Reported	Parcel Size:	0
Well Use:	Other	Addtl Well Use:	Not Reported
Special Use:	Monitoring Well	Primary Aquifer:	All Unnamed Aquifers
Addtl Aquifer:	Not Reported	Irrigation Area:	0 acres
Yrly Appropriation:	0	Issue Date:	03/18/1997
Expiration Date:	03/18/1999	Construction Date:	10/23/1996
Start Use Date:	Not Reported	Pump Install Date:	Not Reported

Well Plug Date:	Not Reported	Surface Elevation (ft):	0
Well Depth (ft):	25	Top of First Perf Casing:	14
Base of Last Perf Casing:	24	Yield (gal/min):	0
Static Water Depth (ft):	0	Groundwater Basin:	Not Reported
Mgmt District:	Not Reported	Water District:	8
Division:	1	Comments:	Not Reported

A9
NNW
0 - 1/8 Mile
Lower

CO WELLS **CO7000000072523**

CO DWR ID #:	Not Reported	Permit #:	194192-
Well Name:	MW-3	Well Status:	Well Constructed
Water Court Case #:	Not Reported	Parcel Size:	0
Well Use:	Other	Addtl Well Use:	Not Reported
Special Use:	Monitoring Well	Primary Aquifer:	All Unnamed Aquifers
Addtl Aquifer:	Not Reported	Irrigation Area:	0 acres
Yrly Appropriation:	0	Issue Date:	04/15/1996
Expiration Date:	04/15/1998	Construction Date:	11/22/1993
Start Use Date:	Not Reported	Pump Install Date:	Not Reported
Well Plug Date:	Not Reported	Surface Elevation (ft):	0
Well Depth (ft):	25	Top of First Perf Casing:	15
Base of Last Perf Casing:	25	Yield (gal/min):	0
Static Water Depth (ft):	0	Groundwater Basin:	Not Reported
Mgmt District:	Not Reported	Water District:	8
Division:	1	Comments:	Not Reported

A10
NNW
0 - 1/8 Mile
Lower

CO WELLS **CO7000000072524**

CO DWR ID #:	Not Reported	Permit #:	194193-
Well Name:	MW-4	Well Status:	Well Constructed
Water Court Case #:	Not Reported	Parcel Size:	0
Well Use:	Other	Addtl Well Use:	Not Reported
Special Use:	Monitoring Well	Primary Aquifer:	All Unnamed Aquifers
Addtl Aquifer:	Not Reported	Irrigation Area:	0 acres
Yrly Appropriation:	0	Issue Date:	04/15/1996
Expiration Date:	04/15/1998	Construction Date:	11/22/1993
Start Use Date:	Not Reported	Pump Install Date:	Not Reported
Well Plug Date:	Not Reported	Surface Elevation (ft):	0
Well Depth (ft):	20	Top of First Perf Casing:	10
Base of Last Perf Casing:	20	Yield (gal/min):	0
Static Water Depth (ft):	0	Groundwater Basin:	Not Reported
Mgmt District:	Not Reported	Water District:	8
Division:	1	Comments:	Not Reported

A11
NNW
0 - 1/8 Mile
Lower

CO WELLS **CO7000000263348**

CO DWR ID #:	Not Reported	Permit #:	208464-
Well Name:	MW-15	Well Status:	Well Constructed

Water Court Case #:	Not Reported	Parcel Size:	0
Well Use:	Other	Addtl Well Use:	Not Reported
Special Use:	Monitoring Well	Primary Aquifer:	All Unnamed Aquifers
Addtl Aquifer:	Not Reported	Irrigation Area:	0 acres
Yrly Appropriation:	0	Issue Date:	03/10/1998
Expiration Date:	03/10/2000	Construction Date:	11/04/1997
Start Use Date:	Not Reported	Pump Install Date:	Not Reported
Well Plug Date:	Not Reported	Surface Elevation (ft):	0
Well Depth (ft):	19	Top of First Perf Casing:	9
Base of Last Perf Casing:	19	Yield (gal/min):	0
Static Water Depth (ft):	0	Groundwater Basin:	Not Reported
Mgmt District:	Not Reported	Water District:	8
Division:	1	Comments:	Not Reported

A12
NNW
0 - 1/8 Mile
Lower

CO WELLS **CO7000000077946**

CO DWR ID #:	Not Reported	Permit #:	201595-
Well Name:	MW-10	Well Status:	Well Constructed
Water Court Case #:	Not Reported	Parcel Size:	0
Well Use:	Other	Addtl Well Use:	Not Reported
Special Use:	Monitoring Well	Primary Aquifer:	All Unnamed Aquifers
Addtl Aquifer:	Not Reported	Irrigation Area:	0 acres
Yrly Appropriation:	0	Issue Date:	03/18/1997
Expiration Date:	03/18/1999	Construction Date:	10/23/1996
Start Use Date:	Not Reported	Pump Install Date:	Not Reported
Well Plug Date:	Not Reported	Surface Elevation (ft):	0
Well Depth (ft):	20	Top of First Perf Casing:	9
Base of Last Perf Casing:	19	Yield (gal/min):	0
Static Water Depth (ft):	0	Groundwater Basin:	Not Reported
Mgmt District:	Not Reported	Water District:	8
Division:	1	Comments:	Not Reported

B13
North
0 - 1/8 Mile
Lower

CO WELLS **CO7000000273334**

CO DWR ID #:	Not Reported	Permit #:	201597-
Well Name:	MW-12	Well Status:	Well Constructed
Water Court Case #:	Not Reported	Parcel Size:	0
Well Use:	Other	Addtl Well Use:	Not Reported
Special Use:	Monitoring Well	Primary Aquifer:	All Unnamed Aquifers
Addtl Aquifer:	Not Reported	Irrigation Area:	0 acres
Yrly Appropriation:	0	Issue Date:	03/18/1997
Expiration Date:	03/18/1999	Construction Date:	10/23/1996
Start Use Date:	Not Reported	Pump Install Date:	Not Reported
Well Plug Date:	Not Reported	Surface Elevation (ft):	0
Well Depth (ft):	20	Top of First Perf Casing:	9
Base of Last Perf Casing:	19	Yield (gal/min):	0
Static Water Depth (ft):	0	Groundwater Basin:	Not Reported
Mgmt District:	Not Reported	Water District:	8
Division:	1	Comments:	Not Reported

Map ID Direction Distance Elevation	Database	EDR ID Number
A14 **NNW** **0 - 1/8 Mile** **Lower**	**CO WELLS**	**CO7000000072522**

CO DWR ID #:	Not Reported	Permit #:	194191-
Well Name:	MW-1	Well Status:	Well Constructed
Water Court Case #:	Not Reported	Parcel Size:	12
Well Use:	Other	Addtl Well Use:	Not Reported
Special Use:	Monitoring Well	Primary Aquifer:	All Unnamed Aquifers
Addtl Aquifer:	Not Reported	Irrigation Area:	0 acres
Yrly Appropriation:	0	Issue Date:	04/15/1996
Expiration Date:	04/15/1998	Construction Date:	11/22/1993
Start Use Date:	Not Reported	Pump Install Date:	Not Reported
Well Plug Date:	Not Reported	Surface Elevation (ft):	0
Well Depth (ft):	25	Top of First Perf Casing:	15
Base of Last Perf Casing:	25	Yield (gal/min):	0
Static Water Depth (ft):	0	Groundwater Basin:	Not Reported
Mgmt District:	Not Reported	Water District:	8
Division:	1	Comments:	Not Reported

B15 **NNW** **1/8 - 1/4 Mile** **Lower**	**CO WELLS**	**CO7000000077947**

CO DWR ID #:	Not Reported	Permit #:	201596-
Well Name:	MW-11	Well Status:	Well Constructed
Water Court Case #:	Not Reported	Parcel Size:	0
Well Use:	Other	Addtl Well Use:	Not Reported
Special Use:	Monitoring Well	Primary Aquifer:	All Unnamed Aquifers
Addtl Aquifer:	Not Reported	Irrigation Area:	0 acres
Yrly Appropriation:	0	Issue Date:	03/18/1997
Expiration Date:	03/18/1999	Construction Date:	10/23/1996
Start Use Date:	Not Reported	Pump Install Date:	Not Reported
Well Plug Date:	Not Reported	Surface Elevation (ft):	0
Well Depth (ft):	20	Top of First Perf Casing:	9
Base of Last Perf Casing:	19	Yield (gal/min):	0
Static Water Depth (ft):	0	Groundwater Basin:	Not Reported
Mgmt District:	Not Reported	Water District:	8
Division:	1	Comments:	Not Reported

A16 **NNW** **1/8 - 1/4 Mile** **Lower**	**CO WELLS**	**CO7000000082255**

CO DWR ID #:	Not Reported	Permit #:	208463-
Well Name:	MW-16	Well Status:	Well Constructed
Water Court Case #:	Not Reported	Parcel Size:	0
Well Use:	Other	Addtl Well Use:	Not Reported
Special Use:	Monitoring Well	Primary Aquifer:	All Unnamed Aquifers
Addtl Aquifer:	Not Reported	Irrigation Area:	0 acres
Yrly Appropriation:	0	Issue Date:	03/10/1998
Expiration Date:	03/10/2000	Construction Date:	11/04/1997
Start Use Date:	Not Reported	Pump Install Date:	Not Reported

Well Plug Date:	Not Reported	Surface Elevation (ft):	0
Well Depth (ft):	19	Top of First Perf Casing:	9
Base of Last Perf Casing:	19	Yield (gal/min):	0
Static Water Depth (ft):	0	Groundwater Basin:	Not Reported
Mgmt District:	Not Reported	Water District:	8
Division:	1	Comments:	Not Reported

C17
WSW **CO WELLS** **CO7000000273946**
1/8 - 1/4 Mile
Higher

CO DWR ID #:	Not Reported	Permit #:	15230-MH
Well Name:	Not Reported	Well Status:	Permit Expired
Water Court Case #:	Not Reported	Parcel Size:	0
Well Use:	Other	Addtl Well Use:	Not Reported
Special Use:	Monitoring Well	Primary Aquifer:	All Unnamed Aquifers
Addtl Aquifer:	Not Reported	Irrigation Area:	0 acres
Yrly Appropriation:	0	Issue Date:	07/25/1989
Expiration Date:	10/23/1989	Construction Date:	Not Reported
Start Use Date:	Not Reported	Pump Install Date:	Not Reported
Well Plug Date:	Not Reported	Surface Elevation (ft):	0
Well Depth (ft):	0	Top of First Perf Casing:	0
Base of Last Perf Casing:	0	Yield (gal/min):	0
Static Water Depth (ft):	0	Groundwater Basin:	Not Reported
Mgmt District:	Not Reported	Water District:	8
Division:	1	Comments:	3 holes no data

C18
WSW **CO WELLS** **CO7000000469148**
1/8 - 1/4 Mile
Higher

CO DWR ID #:	Not Reported	Permit #:	14-RN
Well Name:	Not Reported	Well Status:	Well Abandoned
Water Court Case #:	Not Reported	Parcel Size:	0
Well Use:	Domestic	Addtl Well Use:	Not Reported
Special Use:	Not Reported	Primary Aquifer:	All Unnamed Aquifers
Addtl Aquifer:	Not Reported	Irrigation Area:	0 acres
Yrly Appropriation:	0	Issue Date:	Not Reported
Expiration Date:	Not Reported	Construction Date:	12/31/1936
Start Use Date:	12/31/1936	Pump Install Date:	Not Reported
Well Plug Date:	02/17/2014	Surface Elevation (ft):	0
Well Depth (ft):	1076	Top of First Perf Casing:	376
Base of Last Perf Casing:	640	Yield (gal/min):	100
Static Water Depth (ft):	190	Groundwater Basin:	Not Reported
Mgmt District:	Not Reported	Water District:	2
Division:	1	Comments:	Not Reported

B19
North **CO WELLS** **CO7000000304273**
1/8 - 1/4 Mile
Lower

CO DWR ID #:	Not Reported	Permit #:	194196-
Well Name:	VAMW-7	Well Status:	Well Constructed

Water Court Case #:	Not Reported	Parcel Size:	0
Well Use:	Other	Addtl Well Use:	Not Reported
Special Use:	Monitoring Well	Primary Aquifer:	All Unnamed Aquifers
Addtl Aquifer:	Not Reported	Irrigation Area:	0 acres
Yrly Appropriation:	0	Issue Date:	04/15/1996
Expiration Date:	04/15/1998	Construction Date:	12/20/1995
Start Use Date:	Not Reported	Pump Install Date:	Not Reported
Well Plug Date:	Not Reported	Surface Elevation (ft):	0
Well Depth (ft):	25	Top of First Perf Casing:	15
Base of Last Perf Casing:	25	Yield (gal/min):	0
Static Water Depth (ft):	0	Groundwater Basin:	Not Reported
Mgmt District:	Not Reported	Water District:	8
Division:	1	Comments:	Not Reported

D20
ESE
1/8 - 1/4 Mile
Higher

CO WELLS **CO7000000223190**

CO DWR ID #:	Not Reported	Permit #:	2001045-AB
Well Name:	Not Reported	Well Status:	Well Abandoned
Water Court Case #:	Not Reported	Parcel Size:	0
Well Use:	Other	Addtl Well Use:	Not Reported
Special Use:	Not Reported	Primary Aquifer:	All Unnamed Aquifers
Addtl Aquifer:	Not Reported	Irrigation Area:	0
Yrly Appropriation:	0	Issue Date:	Not Reported
Expiration Date:	Not Reported	Construction Date:	Not Reported
Start Use Date:	Not Reported	Pump Install Date:	Not Reported
Well Plug Date:	10/29/2001	Surface Elevation (ft):	0
Well Depth (ft):	15	Top of First Perf Casing:	0
Base of Last Perf Casing:	0	Yield (gal/min):	0
Static Water Depth (ft):	0	Groundwater Basin:	Not Reported
Mgmt District:	Not Reported	Water District:	8
Division:	1		
Comments:	4701 EAST 9TH AVENUE DENVER CO 6 WELLS. FILILG/UNIT 8292-033		

D21
ESE
1/8 - 1/4 Mile
Higher

CO WELLS **CO7000000158640**

CO DWR ID #:	Not Reported	Permit #:	2001111-AB
Well Name:	Not Reported	Well Status:	Well Abandoned
Water Court Case #:	Not Reported	Parcel Size:	0
Well Use:	Other	Addtl Well Use:	Not Reported
Special Use:	Monitoring Well	Primary Aquifer:	All Unnamed Aquifers
Addtl Aquifer:	Not Reported	Irrigation Area:	0
Yrly Appropriation:	0	Issue Date:	Not Reported
Expiration Date:	Not Reported	Construction Date:	Not Reported
Start Use Date:	Not Reported	Pump Install Date:	Not Reported
Well Plug Date:	10/29/2001	Surface Elevation (ft):	0
Well Depth (ft):	0	Top of First Perf Casing:	0
Base of Last Perf Casing:	0	Yield (gal/min):	0
Static Water Depth (ft):	0	Groundwater Basin:	Not Reported
Mgmt District:	Not Reported	Water District:	8
Division:	1	Comments:	8292-033

Map ID Direction Distance Elevation	Database	EDR ID Number
D22 **ESE** **1/8 - 1/4 Mile** **Higher**	**CO WELLS**	**CO7000000158467**

CO DWR ID #:	Not Reported	Permit #:	2001107-AB
Well Name:	Not Reported	Well Status:	Well Abandoned
Water Court Case #:	Not Reported	Parcel Size:	0
Well Use:	Other	Addtl Well Use:	Not Reported
Special Use:	Monitoring Well	Primary Aquifer:	All Unnamed Aquifers
Addtl Aquifer:	Not Reported	Irrigation Area:	0
Yrly Appropriation:	0	Issue Date:	Not Reported
Expiration Date:	Not Reported	Construction Date:	Not Reported
Start Use Date:	Not Reported	Pump Install Date:	Not Reported
Well Plug Date:	Not Reported	Surface Elevation (ft):	0
Well Depth (ft):	0	Top of First Perf Casing:	0
Base of Last Perf Casing:	0	Yield (gal/min):	0
Static Water Depth (ft):	0	Groundwater Basin:	Not Reported
Mgmt District:	Not Reported	Water District:	8
Division:	1	Comments:	Not Reported

D23 **ESE** **1/8 - 1/4 Mile** **Higher**	**CO WELLS**	**CO7000000223321**

CO DWR ID #:	Not Reported	Permit #:	2001110-AB
Well Name:	Not Reported	Well Status:	Well Abandoned
Water Court Case #:	Not Reported	Parcel Size:	0
Well Use:	Other	Addtl Well Use:	Not Reported
Special Use:	Monitoring Well	Primary Aquifer:	All Unnamed Aquifers
Addtl Aquifer:	Not Reported	Irrigation Area:	0
Yrly Appropriation:	0	Issue Date:	Not Reported
Expiration Date:	Not Reported	Construction Date:	Not Reported
Start Use Date:	Not Reported	Pump Install Date:	Not Reported
Well Plug Date:	10/29/2001	Surface Elevation (ft):	0
Well Depth (ft):	0	Top of First Perf Casing:	0
Base of Last Perf Casing:	0	Yield (gal/min):	0
Static Water Depth (ft):	0	Groundwater Basin:	Not Reported
Mgmt District:	Not Reported	Water District:	8
Division:	1	Comments:	Filing/Unit 8292-033

D24 **ESE** **1/8 - 1/4 Mile** **Higher**	**CO WELLS**	**CO7000000328699**

CO DWR ID #:	Not Reported	Permit #:	2001109-AB
Well Name:	Not Reported	Well Status:	Well Abandoned
Water Court Case #:	Not Reported	Parcel Size:	0
Well Use:	Other	Addtl Well Use:	Not Reported
Special Use:	Monitoring Well	Primary Aquifer:	All Unnamed Aquifers
Addtl Aquifer:	Not Reported	Irrigation Area:	0
Yrly Appropriation:	0	Issue Date:	Not Reported
Expiration Date:	Not Reported	Construction Date:	Not Reported
Start Use Date:	Not Reported	Pump Install Date:	Not Reported

Well Plug Date:	10/29/2001	Surface Elevation (ft):	0
Well Depth (ft):	0	Top of First Perf Casing:	0
Base of Last Perf Casing:	0	Yield (gal/min):	0
Static Water Depth (ft):	0	Groundwater Basin:	Not Reported
Mgmt District:	Not Reported	Water District:	8
Division:	1	Comments:	Not Reported

D25
ESE
1/8 - 1/4 Mile
Higher

CO WELLS **CO7000000298344**

CO DWR ID #:	Not Reported	Permit #:	2001116-AB
Well Name:	Not Reported	Well Status:	Well Abandoned
Water Court Case #:	Not Reported	Parcel Size:	0
Well Use:	Other	Addtl Well Use:	Not Reported
Special Use:	Monitoring Well	Primary Aquifer:	All Unnamed Aquifers
Addtl Aquifer:	Not Reported	Irrigation Area:	0
Yrly Appropriation:	0	Issue Date:	Not Reported
Expiration Date:	Not Reported	Construction Date:	Not Reported
Start Use Date:	Not Reported	Pump Install Date:	Not Reported
Well Plug Date:	10/29/2001	Surface Elevation (ft):	0
Well Depth (ft):	0	Top of First Perf Casing:	0
Base of Last Perf Casing:	0	Yield (gal/min):	0
Static Water Depth (ft):	0	Groundwater Basin:	Not Reported
Mgmt District:	Not Reported	Water District:	8
Division:	1	Comments:	FILING/UNIT 8292-033

D26
ESE
1/8 - 1/4 Mile
Higher

CO WELLS **CO7000000265152**

CO DWR ID #:	Not Reported	Permit #:	2001112-AB
Well Name:	Not Reported	Well Status:	Well Abandoned
Water Court Case #:	Not Reported	Parcel Size:	0
Well Use:	Other	Addtl Well Use:	Not Reported
Special Use:	Monitoring Well	Primary Aquifer:	All Unnamed Aquifers
Addtl Aquifer:	Not Reported	Irrigation Area:	0
Yrly Appropriation:	0	Issue Date:	Not Reported
Expiration Date:	Not Reported	Construction Date:	Not Reported
Start Use Date:	Not Reported	Pump Install Date:	Not Reported
Well Plug Date:	10/29/2001	Surface Elevation (ft):	0
Well Depth (ft):	0	Top of First Perf Casing:	0
Base of Last Perf Casing:	0	Yield (gal/min):	0
Static Water Depth (ft):	0	Groundwater Basin:	Not Reported
Mgmt District:	Not Reported	Water District:	8
Division:	1	Comments:	filing/unit 8292-03

E27
NNW
1/8 - 1/4 Mile
Lower

CO WELLS **CO7000000072526**

CO DWR ID #:	Not Reported	Permit #:	194195-
Well Name:	VAMW-6	Well Status:	Well Constructed

Water Court Case #:	Not Reported	Parcel Size:	0
Well Use:	Other	Addtl Well Use:	Not Reported
Special Use:	Monitoring Well	Primary Aquifer:	All Unnamed Aquifers
Addtl Aquifer:	Not Reported	Irrigation Area:	0 acres
Yrly Appropriation:	0	Issue Date:	04/15/1996
Expiration Date:	04/15/1998	Construction Date:	12/20/1995
Start Use Date:	Not Reported	Pump Install Date:	Not Reported
Well Plug Date:	Not Reported	Surface Elevation (ft):	0
Well Depth (ft):	25	Top of First Perf Casing:	15
Base of Last Perf Casing:	25	Yield (gal/min):	0
Static Water Depth (ft):	0	Groundwater Basin:	Not Reported
Mgmt District:	Not Reported	Water District:	8
Division:	1	Comments:	Not Reported

F28
South
1/8 - 1/4 Mile
Higher

CO WELLS **CO7000000299314**

CO DWR ID #:	Not Reported	Permit #:	18658-MH
Well Name:	Not Reported		
Well Status:	Permit Issued; Completion Status Unknown		
Water Court Case #:	Not Reported	Parcel Size:	0
Well Use:	Other	Addtl Well Use:	Not Reported
Special Use:	Monitoring Well	Primary Aquifer:	All Unnamed Aquifers
Addtl Aquifer:	Not Reported	Irrigation Area:	0 acres
Yrly Appropriation:	0	Issue Date:	02/07/1992
Expiration Date:	05/07/1992	Construction Date:	Not Reported
Start Use Date:	Not Reported	Pump Install Date:	Not Reported
Well Plug Date:	Not Reported	Surface Elevation (ft):	0
Well Depth (ft):	0	Top of First Perf Casing:	0
Base of Last Perf Casing:	0	Yield (gal/min):	0
Static Water Depth (ft):	0	Groundwater Basin:	Not Reported
Mgmt District:	Not Reported	Water District:	8
Division:	1	Comments:	Not Reported

F29
SSW
1/8 - 1/4 Mile
Higher

CO WELLS **CO7000000109053**

CO DWR ID #:	Not Reported	Permit #:	245690-
Well Name:	TW-10	Well Status:	Well Constructed
Water Court Case #:	Not Reported	Parcel Size:	0
Well Use:	Other	Addtl Well Use:	Not Reported
Special Use:	Monitoring Well	Primary Aquifer:	All Unnamed Aquifers
Addtl Aquifer:	Not Reported	Irrigation Area:	0
Yrly Appropriation:	0	Issue Date:	11/06/2002
Expiration Date:	11/06/2004	Construction Date:	07/31/2002
Start Use Date:	Not Reported	Pump Install Date:	Not Reported
Well Plug Date:	Not Reported	Surface Elevation (ft):	0
Well Depth (ft):	19	Top of First Perf Casing:	4
Base of Last Perf Casing:	19	Yield (gal/min):	0
Static Water Depth (ft):	0	Groundwater Basin:	Not Reported
Mgmt District:	Not Reported	Water District:	8
Division:	1		
Comments:	Not sure if wells were constructed. MTT 10-22-02		

Map ID Direction Distance Elevation	Database	EDR ID Number
F30 **SSW** **1/8 - 1/4 Mile** **Higher**	**CO WELLS**	**CO7000000109054**

CO DWR ID #:	Not Reported	Permit #:	245691-
Well Name:	TW-11	Well Status:	Well Constructed
Water Court Case #:	Not Reported	Parcel Size:	0
Well Use:	Other	Addtl Well Use:	Not Reported
Special Use:	Monitoring Well	Primary Aquifer:	All Unnamed Aquifers
Addtl Aquifer:	Not Reported	Irrigation Area:	0
Yrly Appropriation:	0	Issue Date:	11/06/2002
Expiration Date:	11/06/2004	Construction Date:	07/31/2002
Start Use Date:	Not Reported	Pump Install Date:	Not Reported
Well Plug Date:	Not Reported	Surface Elevation (ft):	0
Well Depth (ft):	19	Top of First Perf Casing:	4
Base of Last Perf Casing:	19	Yield (gal/min):	0
Static Water Depth (ft):	0	Groundwater Basin:	Not Reported
Mgmt District:	Not Reported	Water District:	8
Division:	1	Comments:	Not Reported

F31 **SSW** **1/8 - 1/4 Mile** **Higher**	**CO WELLS**	**CO7000000114173**

CO DWR ID #:	Not Reported	Permit #:	252779-
Well Name:	TW-13	Well Status:	Well Constructed
Water Court Case #:	Not Reported	Parcel Size:	0
Well Use:	Other	Addtl Well Use:	Not Reported
Special Use:	Monitoring Well	Primary Aquifer:	All Unnamed Aquifers
Addtl Aquifer:	Not Reported	Irrigation Area:	0
Yrly Appropriation:	0	Issue Date:	09/08/2003
Expiration Date:	Not Reported	Construction Date:	07/25/2003
Start Use Date:	Not Reported	Pump Install Date:	Not Reported
Well Plug Date:	Not Reported	Surface Elevation (ft):	0
Well Depth (ft):	20	Top of First Perf Casing:	10
Base of Last Perf Casing:	20	Yield (gal/min):	0
Static Water Depth (ft):	0	Groundwater Basin:	Not Reported
Mgmt District:	Not Reported	Water District:	8
Division:	1	Comments:	Not Reported

F32 **SSW** **1/8 - 1/4 Mile** **Higher**	**CO WELLS**	**CO7000000443145**

CO DWR ID #:	Not Reported	Permit #:	252780-
Well Name:	TW-14	Well Status:	Well Constructed
Water Court Case #:	Not Reported	Parcel Size:	0
Well Use:	Other	Addtl Well Use:	Not Reported
Special Use:	Monitoring Well	Primary Aquifer:	All Unnamed Aquifers
Addtl Aquifer:	Not Reported	Irrigation Area:	0
Yrly Appropriation:	0	Issue Date:	09/08/2003
Expiration Date:	Not Reported	Construction Date:	07/25/2003
Start Use Date:	Not Reported	Pump Install Date:	Not Reported

Well Plug Date:	Not Reported	Surface Elevation (ft):	0
Well Depth (ft):	20	Top of First Perf Casing:	10
Base of Last Perf Casing:	20	Yield (gal/min):	0
Static Water Depth (ft):	0	Groundwater Basin:	Not Reported
Mgmt District:	Not Reported	Water District:	8
Division:	1	Comments:	Not Reported

F33
SSW
1/8 - 1/4 Mile
Higher

CO WELLS **CO7000000308997**

CO DWR ID #:	Not Reported	Permit #:	252778-
Well Name:	TW-12	Well Status:	Well Constructed
Water Court Case #:	Not Reported	Parcel Size:	0
Well Use:	Other	Addtl Well Use:	Not Reported
Special Use:	Monitoring Well	Primary Aquifer:	All Unnamed Aquifers
Addtl Aquifer:	Not Reported	Irrigation Area:	0
Yrly Appropriation:	0	Issue Date:	09/08/2003
Expiration Date:	Not Reported	Construction Date:	07/25/2003
Start Use Date:	Not Reported	Pump Install Date:	Not Reported
Well Plug Date:	Not Reported	Surface Elevation (ft):	0
Well Depth (ft):	20	Top of First Perf Casing:	10
Base of Last Perf Casing:	20	Yield (gal/min):	0
Static Water Depth (ft):	0	Groundwater Basin:	Not Reported
Mgmt District:	Not Reported	Water District:	8
Division:	1	Comments:	Not Reported

E34
NNW
1/8 - 1/4 Mile
Lower

CO WELLS **CO7000000446791**

CO DWR ID #:	Not Reported	Permit #:	45779-MH
Well Name:	Not Reported		
Well Status:	Permit Issued; Completion Status Unknown		
Water Court Case #:	Not Reported	Parcel Size:	0
Well Use:	Other	Addtl Well Use:	Not Reported
Special Use:	Monitoring Well	Primary Aquifer:	All Unnamed Aquifers
Addtl Aquifer:	Not Reported	Irrigation Area:	0
Yrly Appropriation:	0	Issue Date:	11/29/2005
Expiration Date:	02/26/2006	Construction Date:	Not Reported
Start Use Date:	Not Reported	Pump Install Date:	Not Reported
Well Plug Date:	Not Reported	Surface Elevation (ft):	0
Well Depth (ft):	0	Top of First Perf Casing:	0
Base of Last Perf Casing:	0	Yield (gal/min):	0
Static Water Depth (ft):	0	Groundwater Basin:	Not Reported
Mgmt District:	Not Reported	Water District:	8
Division:	1	Comments:	3 holes to be constructed

Map ID Direction Distance Elevation	Database	EDR ID Number
E35 **NNW** **1/8 - 1/4 Mile** **Lower**	**CO WELLS**	**CO7000000076817**

CO DWR ID #:	Not Reported	Permit #:	29569-MH
Well Name:	Not Reported		
Well Status:	Permit Issued; Completion Status Unknown		
Water Court Case #:	Not Reported	Parcel Size:	0
Well Use:	Other	Addtl Well Use:	Not Reported
Special Use:	Monitoring Well	Primary Aquifer:	All Unnamed Aquifers
Addtl Aquifer:	Not Reported	Irrigation Area:	0 acres
Yrly Appropriation:	0	Issue Date:	10/25/1996
Expiration Date:	01/25/1997	Construction Date:	Not Reported
Start Use Date:	Not Reported	Pump Install Date:	Not Reported
Well Plug Date:	Not Reported	Surface Elevation (ft):	0
Well Depth (ft):	0	Top of First Perf Casing:	0
Base of Last Perf Casing:	0	Yield (gal/min):	0
Static Water Depth (ft):	0	Groundwater Basin:	Not Reported
Mgmt District:	Not Reported	Water District:	8
Division:	1	Comments:	X-REF-201593-201599

E36 **NNW** **1/8 - 1/4 Mile** **Lower**	**CO WELLS**	**CO7000000299218**

CO DWR ID #:	Not Reported	Permit #:	21907-MH
Well Name:	Not Reported		
Well Status:	Permit Issued; Completion Status Unknown		
Water Court Case #:	Not Reported	Parcel Size:	0
Well Use:	Other	Addtl Well Use:	Not Reported
Special Use:	Monitoring Well	Primary Aquifer:	All Unnamed Aquifers
Addtl Aquifer:	Not Reported	Irrigation Area:	0 acres
Yrly Appropriation:	0	Issue Date:	11/19/1993
Expiration Date:	02/19/1994	Construction Date:	Not Reported
Start Use Date:	Not Reported	Pump Install Date:	Not Reported
Well Plug Date:	Not Reported	Surface Elevation (ft):	0
Well Depth (ft):	0	Top of First Perf Casing:	0
Base of Last Perf Casing:	0	Yield (gal/min):	0
Static Water Depth (ft):	0	Groundwater Basin:	Not Reported
Mgmt District:	Not Reported	Water District:	1
Division:	1	Comments:	X-REF-194191-194193

E37 **NNW** **1/8 - 1/4 Mile** **Lower**	**CO WELLS**	**CO7000000444223**

CO DWR ID #:	Not Reported	Permit #:	31976-MH
Well Name:	Not Reported		
Well Status:	Permit Issued; Completion Status Unknown		
Water Court Case #:	Not Reported	Parcel Size:	0
Well Use:	Other	Addtl Well Use:	Not Reported
Special Use:	Monitoring Well	Primary Aquifer:	All Unnamed Aquifers
Addtl Aquifer:	Not Reported	Irrigation Area:	0 acres

Yrly Appropriation:	0	Issue Date:	10/14/1997
Expiration Date:	02/14/1998	Construction Date:	Not Reported
Start Use Date:	Not Reported	Pump Install Date:	Not Reported
Well Plug Date:	Not Reported	Surface Elevation (ft):	0
Well Depth (ft):	0	Top of First Perf Casing:	0
Base of Last Perf Casing:	0	Yield (gal/min):	0
Static Water Depth (ft):	0	Groundwater Basin:	Not Reported
Mgmt District:	Not Reported	Water District:	8
Division:	1	Comments:	208463 & 208464

G38
SSW
1/8 - 1/4 Mile
Higher

CO WELLS **CO7000000226289**

CO DWR ID #:	Not Reported	Permit #:	300114-
Well Name:	OX-22	Well Status:	Well Constructed
Water Court Case #:	Not Reported	Parcel Size:	0
Well Use:	Other	Addtl Well Use:	Not Reported
Special Use:	Monitoring Well	Primary Aquifer:	All Unnamed Aquifers
Addtl Aquifer:	Not Reported	Irrigation Area:	0
Yrly Appropriation:	0	Issue Date:	02/10/2016
Expiration Date:	Not Reported	Construction Date:	08/01/2013
Start Use Date:	Not Reported	Pump Install Date:	Not Reported
Well Plug Date:	Not Reported	Surface Elevation (ft):	5345
Well Depth (ft):	25	Top of First Perf Casing:	18
Base of Last Perf Casing:	20	Yield (gal/min):	0
Static Water Depth (ft):	11	Groundwater Basin:	Not Reported
Mgmt District:	Not Reported	Water District:	8
Division:	1	Comments:	4242 E. 8th Ave. Denver, CO 80220.

G39
SSW
1/8 - 1/4 Mile
Higher

CO WELLS **CO7000000226287**

CO DWR ID #:	Not Reported	Permit #:	300108-
Well Name:	OX-16	Well Status:	Well Constructed
Water Court Case #:	Not Reported	Parcel Size:	0
Well Use:	Other	Addtl Well Use:	Not Reported
Special Use:	Monitoring Well	Primary Aquifer:	All Unnamed Aquifers
Addtl Aquifer:	Not Reported	Irrigation Area:	0
Yrly Appropriation:	0	Issue Date:	02/10/2016
Expiration Date:	Not Reported	Construction Date:	08/01/2013
Start Use Date:	Not Reported	Pump Install Date:	Not Reported
Well Plug Date:	Not Reported	Surface Elevation (ft):	5345
Well Depth (ft):	25	Top of First Perf Casing:	20
Base of Last Perf Casing:	22	Yield (gal/min):	0
Static Water Depth (ft):	11	Groundwater Basin:	Not Reported
Mgmt District:	Not Reported	Water District:	8
Division:	1	Comments:	4242 E. 8th Ave. Denver, CO 80220.

Map ID Direction Distance Elevation	Database	EDR ID Number
G40 **SSW** **1/8 - 1/4 Mile** **Higher**	**CO WELLS**	**CO7000000226288**

CO DWR ID #:	Not Reported	Permit #:	300111-
Well Name:	OX-19	Well Status:	Well Constructed
Water Court Case #:	Not Reported	Parcel Size:	0
Well Use:	Other	Addtl Well Use:	Not Reported
Special Use:	Monitoring Well	Primary Aquifer:	All Unnamed Aquifers
Addtl Aquifer:	Not Reported	Irrigation Area:	0
Yrly Appropriation:	0	Issue Date:	02/10/2016
Expiration Date:	Not Reported	Construction Date:	08/01/2013
Start Use Date:	Not Reported	Pump Install Date:	Not Reported
Well Plug Date:	Not Reported	Surface Elevation (ft):	5345
Well Depth (ft):	25	Top of First Perf Casing:	18
Base of Last Perf Casing:	20	Yield (gal/min):	0
Static Water Depth (ft):	11	Groundwater Basin:	Not Reported
Mgmt District:	Not Reported	Water District:	8
Division:	1	Comments:	4242 E. 8th Ave. Denver, CO 80220.

G41 **SSW** **1/8 - 1/4 Mile** **Higher**	**CO WELLS**	**CO7000000226282**

CO DWR ID #:	Not Reported	Permit #:	300096-
Well Name:	OX-4	Well Status:	Well Constructed
Water Court Case #:	Not Reported	Parcel Size:	0
Well Use:	Other	Addtl Well Use:	Not Reported
Special Use:	Monitoring Well	Primary Aquifer:	All Unnamed Aquifers
Addtl Aquifer:	Not Reported	Irrigation Area:	0
Yrly Appropriation:	0	Issue Date:	02/10/2016
Expiration Date:	Not Reported	Construction Date:	08/01/2013
Start Use Date:	Not Reported	Pump Install Date:	Not Reported
Well Plug Date:	Not Reported	Surface Elevation (ft):	5345
Well Depth (ft):	25	Top of First Perf Casing:	18
Base of Last Perf Casing:	20	Yield (gal/min):	0
Static Water Depth (ft):	11	Groundwater Basin:	Not Reported
Mgmt District:	Not Reported	Water District:	8
Division:	1	Comments:	4242 E. 8th Ave. Denver, CO 80220.

G42 **SSW** **1/8 - 1/4 Mile** **Higher**	**CO WELLS**	**CO7000000333841**

CO DWR ID #:	Not Reported	Permit #:	300099-
Well Name:	OX-7	Well Status:	Well Constructed
Water Court Case #:	Not Reported	Parcel Size:	0
Well Use:	Other	Addtl Well Use:	Not Reported
Special Use:	Monitoring Well	Primary Aquifer:	All Unnamed Aquifers
Addtl Aquifer:	Not Reported	Irrigation Area:	0
Yrly Appropriation:	0	Issue Date:	02/10/2016
Expiration Date:	Not Reported	Construction Date:	08/05/2013
Start Use Date:	Not Reported	Pump Install Date:	Not Reported

Well Plug Date:	Not Reported	Surface Elevation (ft):	5345
Well Depth (ft):	23	Top of First Perf Casing:	17
Base of Last Perf Casing:	19	Yield (gal/min):	0
Static Water Depth (ft):	11	Groundwater Basin:	Not Reported
Mgmt District:	Not Reported	Water District:	8
Division:	1	Comments:	4242 E. 8th Ave. Denver, CO 80220.

G43
SSW
1/8 - 1/4 Mile
Higher

CO WELLS **CO7000000226285**

CO DWR ID #:	Not Reported	Permit #:	300103-
Well Name:	OX-11	Well Status:	Well Constructed
Water Court Case #:	Not Reported	Parcel Size:	0
Well Use:	Other	Addtl Well Use:	Not Reported
Special Use:	Monitoring Well	Primary Aquifer:	All Unnamed Aquifers
Addtl Aquifer:	Not Reported	Irrigation Area:	0
Yrly Appropriation:	0	Issue Date:	02/10/2016
Expiration Date:	Not Reported	Construction Date:	07/31/2013
Start Use Date:	Not Reported	Pump Install Date:	Not Reported
Well Plug Date:	Not Reported	Surface Elevation (ft):	5345
Well Depth (ft):	25	Top of First Perf Casing:	22
Base of Last Perf Casing:	24	Yield (gal/min):	0
Static Water Depth (ft):	11	Groundwater Basin:	Not Reported
Mgmt District:	Not Reported	Water District:	8
Division:	1	Comments:	4242 E. 8th Ave. Denver, CO 80220.

G44
SSW
1/8 - 1/4 Mile
Higher

CO WELLS **CO7000000282499**

CO DWR ID #:	Not Reported	Permit #:	300113-
Well Name:	OX-21	Well Status:	Well Constructed
Water Court Case #:	Not Reported	Parcel Size:	0
Well Use:	Other	Addtl Well Use:	Not Reported
Special Use:	Monitoring Well	Primary Aquifer:	All Unnamed Aquifers
Addtl Aquifer:	Not Reported	Irrigation Area:	0
Yrly Appropriation:	0	Issue Date:	02/10/2016
Expiration Date:	Not Reported	Construction Date:	08/01/2013
Start Use Date:	Not Reported	Pump Install Date:	Not Reported
Well Plug Date:	Not Reported	Surface Elevation (ft):	5345
Well Depth (ft):	25	Top of First Perf Casing:	20
Base of Last Perf Casing:	22	Yield (gal/min):	0
Static Water Depth (ft):	11	Groundwater Basin:	Not Reported
Mgmt District:	Not Reported	Water District:	8
Division:	1	Comments:	4242 E. 8th Ave. Denver, CO 80220.

G45
SSW
1/8 - 1/4 Mile
Higher

CO WELLS **CO7000000465384**

CO DWR ID #:	Not Reported	Permit #:	300104-
Well Name:	OX-12	Well Status:	Well Constructed

Water Court Case #:	Not Reported	Parcel Size:	0
Well Use:	Other	Addtl Well Use:	Not Reported
Special Use:	Monitoring Well	Primary Aquifer:	All Unnamed Aquifers
Addtl Aquifer:	Not Reported	Irrigation Area:	0
Yrly Appropriation:	0	Issue Date:	02/10/2016
Expiration Date:	Not Reported	Construction Date:	07/31/2013
Start Use Date:	Not Reported	Pump Install Date:	Not Reported
Well Plug Date:	Not Reported	Surface Elevation (ft):	5345
Well Depth (ft):	25	Top of First Perf Casing:	22
Base of Last Perf Casing:	24	Yield (gal/min):	0
Static Water Depth (ft):	11	Groundwater Basin:	Not Reported
Mgmt District:	Not Reported	Water District:	8
Division:	1	Comments:	4242 E. 8th Ave. Denver, CO 80220.

G46
SSW
1/8 - 1/4 Mile
Higher

CO WELLS **CO7000000226286**

CO DWR ID #:	Not Reported	Permit #:	300107-
Well Name:	OX-15	Well Status:	Well Constructed
Water Court Case #:	Not Reported	Parcel Size:	0
Well Use:	Other	Addtl Well Use:	Not Reported
Special Use:	Monitoring Well	Primary Aquifer:	All Unnamed Aquifers
Addtl Aquifer:	Not Reported	Irrigation Area:	0
Yrly Appropriation:	0	Issue Date:	02/10/2016
Expiration Date:	Not Reported	Construction Date:	08/07/2013
Start Use Date:	Not Reported	Pump Install Date:	Not Reported
Well Plug Date:	Not Reported	Surface Elevation (ft):	5345
Well Depth (ft):	23	Top of First Perf Casing:	18
Base of Last Perf Casing:	20	Yield (gal/min):	0
Static Water Depth (ft):	11	Groundwater Basin:	Not Reported
Mgmt District:	Not Reported	Water District:	8
Division:	1	Comments:	4242 E. 8th Ave. Denver, CO 80220.

F47
South
1/8 - 1/4 Mile
Higher

CO WELLS **CO7000000049315**

CO DWR ID #:	Not Reported	Permit #:	170258-
Well Name:	MW-8	Well Status:	Well Constructed
Water Court Case #:	Not Reported	Parcel Size:	0
Well Use:	Other	Addtl Well Use:	Not Reported
Special Use:	Monitoring Well	Primary Aquifer:	All Unnamed Aquifers
Addtl Aquifer:	Not Reported	Irrigation Area:	0 acres
Yrly Appropriation:	0	Issue Date:	05/27/1993
Expiration Date:	05/27/1995	Construction Date:	03/19/1993
Start Use Date:	Not Reported	Pump Install Date:	Not Reported
Well Plug Date:	Not Reported	Surface Elevation (ft):	0
Well Depth (ft):	25	Top of First Perf Casing:	10
Base of Last Perf Casing:	25	Yield (gal/min):	0
Static Water Depth (ft):	0	Groundwater Basin:	Not Reported
Mgmt District:	Not Reported	Water District:	8
Division:	1	Comments:	Not Reported

Map ID Direction Distance Elevation	Database	EDR ID Number
F48 **South** **1/8 - 1/4 Mile** **Higher**	**CO WELLS**	**CO7000000049314**

CO DWR ID #:	Not Reported	Permit #:	170257-
Well Name:	MW-7	Well Status:	Well Constructed
Water Court Case #:	Not Reported	Parcel Size:	0
Well Use:	Other	Addtl Well Use:	Not Reported
Special Use:	Monitoring Well	Primary Aquifer:	All Unnamed Aquifers
Addtl Aquifer:	Not Reported	Irrigation Area:	0 acres
Yrly Appropriation:	0	Issue Date:	05/27/1993
Expiration Date:	05/27/1995	Construction Date:	03/19/1993
Start Use Date:	Not Reported	Pump Install Date:	Not Reported
Well Plug Date:	Not Reported	Surface Elevation (ft):	0
Well Depth (ft):	25	Top of First Perf Casing:	10
Base of Last Perf Casing:	25	Yield (gal/min):	0
Static Water Depth (ft):	0	Groundwater Basin:	Not Reported
Mgmt District:	Not Reported	Water District:	8
Division:	1	Comments:	Not Reported

F49 **South** **1/8 - 1/4 Mile** **Higher**	**CO WELLS**	**CO7000000049316**

CO DWR ID #:	Not Reported	Permit #:	170259-
Well Name:	MW-9	Well Status:	Well Constructed
Water Court Case #:	Not Reported	Parcel Size:	0
Well Use:	Other	Addtl Well Use:	Not Reported
Special Use:	Monitoring Well	Primary Aquifer:	All Unnamed Aquifers
Addtl Aquifer:	Not Reported	Irrigation Area:	0 acres
Yrly Appropriation:	0	Issue Date:	05/27/1993
Expiration Date:	05/27/1995	Construction Date:	03/19/1993
Start Use Date:	Not Reported	Pump Install Date:	Not Reported
Well Plug Date:	Not Reported	Surface Elevation (ft):	0
Well Depth (ft):	25	Top of First Perf Casing:	10
Base of Last Perf Casing:	25	Yield (gal/min):	0
Static Water Depth (ft):	0	Groundwater Basin:	Not Reported
Mgmt District:	Not Reported	Water District:	8
Division:	1	Comments:	Not Reported

F50 **South** **1/8 - 1/4 Mile** **Higher**	**CO WELLS**	**CO7000000434255**

CO DWR ID #:	Not Reported	Permit #:	170256-
Well Name:	MW-6	Well Status:	Well Constructed
Water Court Case #:	Not Reported	Parcel Size:	0
Well Use:	Other	Addtl Well Use:	Not Reported
Special Use:	Monitoring Well	Primary Aquifer:	All Unnamed Aquifers
Addtl Aquifer:	Not Reported	Irrigation Area:	0 acres
Yrly Appropriation:	0	Issue Date:	05/27/1993
Expiration Date:	05/27/1995	Construction Date:	03/18/1993
Start Use Date:	Not Reported	Pump Install Date:	Not Reported

Well Plug Date:	Not Reported	Surface Elevation (ft):	0
Well Depth (ft):	25	Top of First Perf Casing:	10
Base of Last Perf Casing:	25	Yield (gal/min):	0
Static Water Depth (ft):	0	Groundwater Basin:	Not Reported
Mgmt District:	Not Reported	Water District:	8
Division:	1	Comments:	Not Reported

F51
South
1/8 - 1/4 Mile
Higher

CO WELLS **CO7000000330245**

CO DWR ID #:	Not Reported	Permit #:	170255-
Well Name:	MW-5	Well Status:	Well Constructed
Water Court Case #:	Not Reported	Parcel Size:	0
Well Use:	Other	Addtl Well Use:	Not Reported
Special Use:	Monitoring Well	Primary Aquifer:	All Unnamed Aquifers
Addtl Aquifer:	Not Reported	Irrigation Area:	0 acres
Yrly Appropriation:	0	Issue Date:	05/27/1993
Expiration Date:	05/27/1995	Construction Date:	03/18/1993
Start Use Date:	Not Reported	Pump Install Date:	Not Reported
Well Plug Date:	Not Reported	Surface Elevation (ft):	0
Well Depth (ft):	25	Top of First Perf Casing:	10
Base of Last Perf Casing:	25	Yield (gal/min):	0
Static Water Depth (ft):	0	Groundwater Basin:	Not Reported
Mgmt District:	Not Reported	Water District:	8
Division:	1	Comments:	Not Reported

G52
SSW
1/8 - 1/4 Mile
Higher

CO WELLS **CO7000000226281**

CO DWR ID #:	Not Reported	Permit #:	300095-
Well Name:	OX-3	Well Status:	Well Constructed
Water Court Case #:	Not Reported	Parcel Size:	0
Well Use:	Other	Addtl Well Use:	Not Reported
Special Use:	Monitoring Well	Primary Aquifer:	All Unnamed Aquifers
Addtl Aquifer:	Not Reported	Irrigation Area:	0
Yrly Appropriation:	0	Issue Date:	02/10/2016
Expiration Date:	Not Reported	Construction Date:	07/31/2013
Start Use Date:	Not Reported	Pump Install Date:	Not Reported
Well Plug Date:	Not Reported	Surface Elevation (ft):	5345
Well Depth (ft):	25	Top of First Perf Casing:	22
Base of Last Perf Casing:	24	Yield (gal/min):	0
Static Water Depth (ft):	11	Groundwater Basin:	Not Reported
Mgmt District:	Not Reported	Water District:	8
Division:	1	Comments:	4242 E. 8th Ave. Denver, CO 80220.

G53
SSW
1/8 - 1/4 Mile
Higher

CO WELLS **CO7000000254000**

CO DWR ID #:	Not Reported	Permit #:	300110-
Well Name:	OX-18	Well Status:	Well Constructed

Water Court Case #:	Not Reported	Parcel Size:	0
Well Use:	Other	Addtl Well Use:	Not Reported
Special Use:	Monitoring Well	Primary Aquifer:	All Unnamed Aquifers
Addtl Aquifer:	Not Reported	Irrigation Area:	0
Yrly Appropriation:	0	Issue Date:	02/10/2016
Expiration Date:	Not Reported	Construction Date:	08/07/2013
Start Use Date:	Not Reported	Pump Install Date:	Not Reported
Well Plug Date:	Not Reported	Surface Elevation (ft):	5345
Well Depth (ft):	23	Top of First Perf Casing:	20
Base of Last Perf Casing:	22	Yield (gal/min):	0
Static Water Depth (ft):	11	Groundwater Basin:	Not Reported
Mgmt District:	Not Reported	Water District:	8
Division:	1	Comments:	4242 E. 8th Ave. Denver, CO 80220.

G54
SSW
1/8 - 1/4 Mile
Higher

CO WELLS **CO7000000436327**

CO DWR ID #:	Not Reported	Permit #:	300098-
Well Name:	OX-6	Well Status:	Well Constructed
Water Court Case #:	Not Reported	Parcel Size:	0
Well Use:	Other	Addtl Well Use:	Not Reported
Special Use:	Monitoring Well	Primary Aquifer:	All Unnamed Aquifers
Addtl Aquifer:	Not Reported	Irrigation Area:	0
Yrly Appropriation:	0	Issue Date:	02/10/2016
Expiration Date:	Not Reported	Construction Date:	08/01/2013
Start Use Date:	Not Reported	Pump Install Date:	Not Reported
Well Plug Date:	Not Reported	Surface Elevation (ft):	5345
Well Depth (ft):	24	Top of First Perf Casing:	19
Base of Last Perf Casing:	21	Yield (gal/min):	0
Static Water Depth (ft):	11	Groundwater Basin:	Not Reported
Mgmt District:	Not Reported	Water District:	8
Division:	1	Comments:	4242 E. 8th Ave. Denver, CO 80220.

G55
SSW
1/8 - 1/4 Mile
Higher

CO WELLS **CO7000000445913**

CO DWR ID #:	Not Reported	Permit #:	300102-
Well Name:	OX-10	Well Status:	Well Constructed
Water Court Case #:	Not Reported	Parcel Size:	0
Well Use:	Other	Addtl Well Use:	Not Reported
Special Use:	Monitoring Well	Primary Aquifer:	All Unnamed Aquifers
Addtl Aquifer:	Not Reported	Irrigation Area:	0
Yrly Appropriation:	0	Issue Date:	02/10/2016
Expiration Date:	Not Reported	Construction Date:	08/01/2013
Start Use Date:	Not Reported	Pump Install Date:	Not Reported
Well Plug Date:	Not Reported	Surface Elevation (ft):	5345
Well Depth (ft):	24	Top of First Perf Casing:	18
Base of Last Perf Casing:	20	Yield (gal/min):	0
Static Water Depth (ft):	11	Groundwater Basin:	Not Reported
Mgmt District:	Not Reported	Water District:	8
Division:	1	Comments:	4242 E. 8th Ave. Denver, CO 80220.

Map ID Direction Distance Elevation	Database	EDR ID Number
G56 **SSW** **1/8 - 1/4 Mile** **Higher**	**CO WELLS**	**CO7000000385352**

CO DWR ID #:	Not Reported	Permit #:	300112-
Well Name:	OX-20	Well Status:	Well Constructed
Water Court Case #:	Not Reported	Parcel Size:	0
Well Use:	Other	Addtl Well Use:	Not Reported
Special Use:	Monitoring Well	Primary Aquifer:	All Unnamed Aquifers
Addtl Aquifer:	Not Reported	Irrigation Area:	0
Yrly Appropriation:	0	Issue Date:	02/10/2016
Expiration Date:	Not Reported	Construction Date:	08/07/2013
Start Use Date:	Not Reported	Pump Install Date:	Not Reported
Well Plug Date:	Not Reported	Surface Elevation (ft):	5345
Well Depth (ft):	25	Top of First Perf Casing:	22
Base of Last Perf Casing:	24	Yield (gal/min):	0
Static Water Depth (ft):	11	Groundwater Basin:	Not Reported
Mgmt District:	Not Reported	Water District:	8
Division:	1	Comments:	4242 E. 8th Ave. Denver, CO 80220.

G57 **SSW** **1/8 - 1/4 Mile** **Higher**	**CO WELLS**	**CO7000000282498**

CO DWR ID #:	Not Reported	Permit #:	300106-
Well Name:	OX-14	Well Status:	Well Constructed
Water Court Case #:	Not Reported	Parcel Size:	0
Well Use:	Other	Addtl Well Use:	Not Reported
Special Use:	Monitoring Well	Primary Aquifer:	All Unnamed Aquifers
Addtl Aquifer:	Not Reported	Irrigation Area:	0
Yrly Appropriation:	0	Issue Date:	02/10/2016
Expiration Date:	Not Reported	Construction Date:	08/05/2013
Start Use Date:	Not Reported	Pump Install Date:	Not Reported
Well Plug Date:	Not Reported	Surface Elevation (ft):	5345
Well Depth (ft):	25	Top of First Perf Casing:	18
Base of Last Perf Casing:	20	Yield (gal/min):	0
Static Water Depth (ft):	11	Groundwater Basin:	Not Reported
Mgmt District:	Not Reported	Water District:	8
Division:	1	Comments:	4242 E. 8th Ave. Denver, CO 80220.

G58 **SSW** **1/8 - 1/4 Mile** **Higher**	**CO WELLS**	**CO7000000226284**

CO DWR ID #:	Not Reported	Permit #:	300101-
Well Name:	OX-9	Well Status:	Well Constructed
Water Court Case #:	Not Reported	Parcel Size:	0
Well Use:	Other	Addtl Well Use:	Not Reported
Special Use:	Monitoring Well	Primary Aquifer:	All Unnamed Aquifers
Addtl Aquifer:	Not Reported	Irrigation Area:	0
Yrly Appropriation:	0	Issue Date:	02/10/2016
Expiration Date:	Not Reported	Construction Date:	08/01/2013
Start Use Date:	Not Reported	Pump Install Date:	Not Reported

Well Plug Date:	Not Reported	Surface Elevation (ft):	5345
Well Depth (ft):	25	Top of First Perf Casing:	22
Base of Last Perf Casing:	24	Yield (gal/min):	0
Static Water Depth (ft):	11	Groundwater Basin:	Not Reported
Mgmt District:	Not Reported	Water District:	8
Division:	1	Comments:	4242 E. 8th Ave. Denver, CO 80220.

G59
SSW
1/8 - 1/4 Mile
Higher

CO WELLS **CO7000000405294**

CO DWR ID #:	Not Reported	Permit #:	300094-
Well Name:	OX-2	Well Status:	Well Constructed
Water Court Case #:	Not Reported	Parcel Size:	0
Well Use:	Other	Addtl Well Use:	Not Reported
Special Use:	Monitoring Well	Primary Aquifer:	All Unnamed Aquifers
Addtl Aquifer:	Not Reported	Irrigation Area:	0
Yrly Appropriation:	0	Issue Date:	02/10/2016
Expiration Date:	Not Reported	Construction Date:	08/02/2013
Start Use Date:	Not Reported	Pump Install Date:	Not Reported
Well Plug Date:	Not Reported	Surface Elevation (ft):	5345
Well Depth (ft):	25	Top of First Perf Casing:	18
Base of Last Perf Casing:	20	Yield (gal/min):	0
Static Water Depth (ft):	11	Groundwater Basin:	Not Reported
Mgmt District:	Not Reported	Water District:	8
Division:	1	Comments:	4242 E. 8th Ave. Denver, CO 80220.

H60
North
1/8 - 1/4 Mile
Lower

CO WELLS **CO7000000405737**

CO DWR ID #:	Not Reported	Permit #:	212532-
Well Name:	MW3	Well Status:	Well Constructed
Water Court Case #:	Not Reported	Parcel Size:	0
Well Use:	Other	Addtl Well Use:	Not Reported
Special Use:	Monitoring Well	Primary Aquifer:	All Unnamed Aquifers
Addtl Aquifer:	Not Reported	Irrigation Area:	0 acres
Yrly Appropriation:	0	Issue Date:	09/09/1998
Expiration Date:	09/09/2000	Construction Date:	02/09/1998
Start Use Date:	Not Reported	Pump Install Date:	Not Reported
Well Plug Date:	Not Reported	Surface Elevation (ft):	0
Well Depth (ft):	21	Top of First Perf Casing:	6
Base of Last Perf Casing:	21	Yield (gal/min):	0
Static Water Depth (ft):	11	Groundwater Basin:	Not Reported
Mgmt District:	Not Reported	Water District:	8
Division:	1	Comments:	Not Reported

G61
SSW
1/8 - 1/4 Mile
Higher

CO WELLS **CO7000000361445**

CO DWR ID #:	Not Reported	Permit #:	300109-
Well Name:	OX-17	Well Status:	Well Constructed

Water Court Case #:	Not Reported	Parcel Size:	0
Well Use:	Other	Addtl Well Use:	Not Reported
Special Use:	Monitoring Well	Primary Aquifer:	All Unnamed Aquifers
Addtl Aquifer:	Not Reported	Irrigation Area:	0
Yrly Appropriation:	0	Issue Date:	02/10/2016
Expiration Date:	Not Reported	Construction Date:	08/07/2013
Start Use Date:	Not Reported	Pump Install Date:	Not Reported
Well Plug Date:	Not Reported	Surface Elevation (ft):	5345
Well Depth (ft):	23	Top of First Perf Casing:	17
Base of Last Perf Casing:	19	Yield (gal/min):	0
Static Water Depth (ft):	11	Groundwater Basin:	Not Reported
Mgmt District:	Not Reported	Water District:	8
Division:	1	Comments:	4242 E. 8th Ave. Denver, CO 80220.

G62
SSW
1/8 - 1/4 Mile
Higher

CO WELLS **CO7000000380520**

CO DWR ID #:	Not Reported	Permit #:	300097-
Well Name:	OX-5	Well Status:	Well Constructed
Water Court Case #:	Not Reported	Parcel Size:	0
Well Use:	Other	Addtl Well Use:	Not Reported
Special Use:	Monitoring Well	Primary Aquifer:	All Unnamed Aquifers
Addtl Aquifer:	Not Reported	Irrigation Area:	0
Yrly Appropriation:	0	Issue Date:	02/10/2016
Expiration Date:	Not Reported	Construction Date:	08/05/2013
Start Use Date:	Not Reported	Pump Install Date:	Not Reported
Well Plug Date:	Not Reported	Surface Elevation (ft):	5345
Well Depth (ft):	23	Top of First Perf Casing:	19
Base of Last Perf Casing:	21	Yield (gal/min):	0
Static Water Depth (ft):	11	Groundwater Basin:	Not Reported
Mgmt District:	Not Reported	Water District:	8
Division:	1	Comments:	4242 E. 8th Ave. Denver, CO 80220.

G63
SSW
1/8 - 1/4 Mile
Higher

CO WELLS **CO7000000393986**

CO DWR ID #:	Not Reported	Permit #:	300105-
Well Name:	OX-13	Well Status:	Well Constructed
Water Court Case #:	Not Reported	Parcel Size:	0
Well Use:	Other	Addtl Well Use:	Not Reported
Special Use:	Monitoring Well	Primary Aquifer:	All Unnamed Aquifers
Addtl Aquifer:	Not Reported	Irrigation Area:	0
Yrly Appropriation:	0	Issue Date:	02/10/2016
Expiration Date:	Not Reported	Construction Date:	08/05/2013
Start Use Date:	Not Reported	Pump Install Date:	Not Reported
Well Plug Date:	Not Reported	Surface Elevation (ft):	5345
Well Depth (ft):	25	Top of First Perf Casing:	22
Base of Last Perf Casing:	24	Yield (gal/min):	0
Static Water Depth (ft):	11	Groundwater Basin:	Not Reported
Mgmt District:	Not Reported	Water District:	8
Division:	1	Comments:	4242 E. 8th Ave. Denver, CO 80220.

Map ID Direction Distance Elevation	Database	EDR ID Number
G64 **SSW** **1/8 - 1/4 Mile** **Higher**	**CO WELLS**	**CO7000000226283**

CO DWR ID #:	Not Reported	Permit #:	300100-
Well Name:	OX-8	Well Status:	Well Constructed
Water Court Case #:	Not Reported	Parcel Size:	0
Well Use:	Other	Addtl Well Use:	Not Reported
Special Use:	Monitoring Well	Primary Aquifer:	All Unnamed Aquifers
Addtl Aquifer:	Not Reported	Irrigation Area:	0
Yrly Appropriation:	0	Issue Date:	02/10/2016
Expiration Date:	Not Reported	Construction Date:	08/02/2013
Start Use Date:	Not Reported	Pump Install Date:	Not Reported
Well Plug Date:	Not Reported	Surface Elevation (ft):	5345
Well Depth (ft):	24	Top of First Perf Casing:	19
Base of Last Perf Casing:	22	Yield (gal/min):	0
Static Water Depth (ft):	11	Groundwater Basin:	Not Reported
Mgmt District:	Not Reported	Water District:	8
Division:	1	Comments:	4242 E. 8th Ave. Denver, CO 80220.

H65 **North** **1/8 - 1/4 Mile** **Lower**	**CO WELLS**	**CO7000000293288**

CO DWR ID #:	Not Reported	Permit #:	212533-
Well Name:	MW2	Well Status:	Well Constructed
Water Court Case #:	Not Reported	Parcel Size:	0
Well Use:	Other	Addtl Well Use:	Not Reported
Special Use:	Monitoring Well	Primary Aquifer:	All Unnamed Aquifers
Addtl Aquifer:	Not Reported	Irrigation Area:	0 acres
Yrly Appropriation:	0	Issue Date:	09/09/1998
Expiration Date:	09/09/2000	Construction Date:	07/09/1998
Start Use Date:	Not Reported	Pump Install Date:	Not Reported
Well Plug Date:	Not Reported	Surface Elevation (ft):	0
Well Depth (ft):	21	Top of First Perf Casing:	6
Base of Last Perf Casing:	21	Yield (gal/min):	0
Static Water Depth (ft):	11	Groundwater Basin:	Not Reported
Mgmt District:	Not Reported	Water District:	8
Division:	1	Comments:	Not Reported

G66 **SSW** **1/8 - 1/4 Mile** **Higher**	**CO WELLS**	**CO7000000226280**

CO DWR ID #:	Not Reported	Permit #:	300093-
Well Name:	OX-1	Well Status:	Well Constructed
Water Court Case #:	Not Reported	Parcel Size:	0
Well Use:	Other	Addtl Well Use:	Not Reported
Special Use:	Monitoring Well	Primary Aquifer:	All Unnamed Aquifers
Addtl Aquifer:	Not Reported	Irrigation Area:	0
Yrly Appropriation:	0	Issue Date:	02/10/2016
Expiration Date:	Not Reported	Construction Date:	08/05/2013
Start Use Date:	Not Reported	Pump Install Date:	Not Reported

Well Plug Date:	Not Reported	Surface Elevation (ft):	5345
Well Depth (ft):	22	Top of First Perf Casing:	20
Base of Last Perf Casing:	22	Yield (gal/min):	0
Static Water Depth (ft):	11	Groundwater Basin:	Not Reported
Mgmt District:	Not Reported	Water District:	8
Division:	1	Comments:	4242 E. 8th Ave. Denver, CO 80220.

G67
SSW
1/8 - 1/4 Mile
Higher

CO WELLS **CO7000000261123**

CO DWR ID #:	Not Reported	Permit #:	51746-MH
Well Name:	Not Reported	Well Status:	Well Constructed
Water Court Case #:	Not Reported	Parcel Size:	0
Well Use:	Other	Addtl Well Use:	Not Reported
Special Use:	Monitoring Well	Primary Aquifer:	All Unnamed Aquifers
Addtl Aquifer:	Not Reported	Irrigation Area:	0
Yrly Appropriation:	0	Issue Date:	07/24/2013
Expiration Date:	10/21/2013	Construction Date:	08/05/2013
Start Use Date:	Not Reported	Pump Install Date:	Not Reported
Well Plug Date:	Not Reported	Surface Elevation (ft):	0
Well Depth (ft):	22	Top of First Perf Casing:	20
Base of Last Perf Casing:	22	Yield (gal/min):	0
Static Water Depth (ft):	11	Groundwater Basin:	Not Reported
Mgmt District:	Not Reported	Water District:	8
Division:	1		
Comments:	OPS	Twenty-two (22) holes to be constructed	

68
NE
1/8 - 1/4 Mile
Lower

CO WELLS **CO7000000304204**

CO DWR ID #:	Not Reported	Permit #:	25690-MH
Well Name:	Not Reported	Well Status:	Permit Expired
Water Court Case #:	Not Reported	Parcel Size:	0
Well Use:	Other	Addtl Well Use:	Not Reported
Special Use:	Monitoring Well	Primary Aquifer:	All Unnamed Aquifers
Addtl Aquifer:	Not Reported	Irrigation Area:	0 acres
Yrly Appropriation:	0	Issue Date:	05/18/1995
Expiration Date:	08/18/1995	Construction Date:	Not Reported
Start Use Date:	Not Reported	Pump Install Date:	Not Reported
Well Plug Date:	Not Reported	Surface Elevation (ft):	0
Well Depth (ft):	0	Top of First Perf Casing:	0
Base of Last Perf Casing:	0	Yield (gal/min):	0
Static Water Depth (ft):	0	Groundwater Basin:	Not Reported
Mgmt District:	Not Reported	Water District:	8
Division:	1	Comments:	no data

Map ID Direction Distance Elevation	Database	EDR ID Number
H69 **North** **1/8 - 1/4 Mile** **Lower**	**CO WELLS**	**CO7000000084707**

CO DWR ID #:	Not Reported	Permit #:	212534-
Well Name:	MW1	Well Status:	Well Constructed
Water Court Case #:	Not Reported	Parcel Size:	0
Well Use:	Other	Addtl Well Use:	Not Reported
Special Use:	Monitoring Well	Primary Aquifer:	All Unnamed Aquifers
Addtl Aquifer:	Not Reported	Irrigation Area:	0 acres
Yrly Appropriation:	0	Issue Date:	09/09/1998
Expiration Date:	09/09/2000	Construction Date:	07/09/1998
Start Use Date:	Not Reported	Pump Install Date:	Not Reported
Well Plug Date:	Not Reported	Surface Elevation (ft):	0
Well Depth (ft):	21	Top of First Perf Casing:	6
Base of Last Perf Casing:	21	Yield (gal/min):	0
Static Water Depth (ft):	13	Groundwater Basin:	Not Reported
Mgmt District:	Not Reported	Water District:	8
Division:	1	Comments:	Not Reported

---

70 **ENE** **1/4 - 1/2 Mile** **Lower**	**CO WELLS**	**CO7000000278460**

CO DWR ID #:	Not Reported	Permit #:	27042-MH
Well Name:	Not Reported		
Well Status:	Permit Issued; Completion Status Unknown		
Water Court Case #:	Not Reported	Parcel Size:	0
Well Use:	Other	Addtl Well Use:	Not Reported
Special Use:	Monitoring Well	Primary Aquifer:	All Unnamed Aquifers
Addtl Aquifer:	Not Reported	Irrigation Area:	0 acres
Yrly Appropriation:	0	Issue Date:	11/20/1995
Expiration Date:	02/16/1996	Construction Date:	Not Reported
Start Use Date:	Not Reported	Pump Install Date:	Not Reported
Well Plug Date:	Not Reported	Surface Elevation (ft):	0
Well Depth (ft):	0	Top of First Perf Casing:	0
Base of Last Perf Casing:	0	Yield (gal/min):	0
Static Water Depth (ft):	0	Groundwater Basin:	Not Reported
Mgmt District:	Not Reported	Water District:	8
Division:	1	Comments:	X-REF-194194-194196

I71 **WSW** **1/4 - 1/2 Mile** **Higher**	**CO WELLS**	**CO7000000200671**

CO DWR ID #:	Not Reported	Permit #:	167250-
Well Name:	MW-3	Well Status:	Well Abandoned
Water Court Case #:	Not Reported	Parcel Size:	0
Well Use:	Other	Addtl Well Use:	Not Reported
Special Use:	Monitoring Well	Primary Aquifer:	All Unnamed Aquifers
Addtl Aquifer:	Not Reported	Irrigation Area:	0 acres
Yrly Appropriation:	0	Issue Date:	11/09/1992
Expiration Date:	Not Reported	Construction Date:	02/06/1992

Start Use Date:	Not Reported	Pump Install Date:	Not Reported
Well Plug Date:	02/13/2014	Surface Elevation (ft):	0
Well Depth (ft):	20	Top of First Perf Casing:	15
Base of Last Perf Casing:	20	Yield (gal/min):	0
Static Water Depth (ft):	0	Groundwater Basin:	Not Reported
Mgmt District:	Not Reported	Water District:	8
Division:	1	Comments:	Not Reported

I72
WSW **CO WELLS** **CO7000000200670**
1/4 - 1/2 Mile
Higher

CO DWR ID #:	Not Reported	Permit #:	167249-
Well Name:	MW-2	Well Status:	Well Abandoned
Water Court Case #:	Not Reported	Parcel Size:	0
Well Use:	Other	Addtl Well Use:	Not Reported
Special Use:	Monitoring Well	Primary Aquifer:	All Unnamed Aquifers
Addtl Aquifer:	Not Reported	Irrigation Area:	0 acres
Yrly Appropriation:	0	Issue Date:	11/09/1992
Expiration Date:	Not Reported	Construction Date:	11/19/1991
Start Use Date:	Not Reported	Pump Install Date:	Not Reported
Well Plug Date:	02/13/2014	Surface Elevation (ft):	0
Well Depth (ft):	20	Top of First Perf Casing:	15
Base of Last Perf Casing:	20	Yield (gal/min):	0
Static Water Depth (ft):	0	Groundwater Basin:	Not Reported
Mgmt District:	Not Reported	Water District:	8
Division:	1	Comments:	Not Reported

I73
WSW **CO WELLS** **CO7000000444389**
1/4 - 1/2 Mile
Higher

CO DWR ID #:	Not Reported	Permit #:	167251-
Well Name:	MW-4	Well Status:	Well Constructed
Water Court Case #:	Not Reported	Parcel Size:	0
Well Use:	Other	Addtl Well Use:	Not Reported
Special Use:	Monitoring Well	Primary Aquifer:	All Unnamed Aquifers
Addtl Aquifer:	Not Reported	Irrigation Area:	0 acres
Yrly Appropriation:	0	Issue Date:	11/09/1992
Expiration Date:	Not Reported	Construction Date:	02/06/1992
Start Use Date:	Not Reported	Pump Install Date:	Not Reported
Well Plug Date:	Not Reported	Surface Elevation (ft):	0
Well Depth (ft):	20	Top of First Perf Casing:	15
Base of Last Perf Casing:	20	Yield (gal/min):	0
Static Water Depth (ft):	0	Groundwater Basin:	Not Reported
Mgmt District:	Not Reported	Water District:	8
Division:	1	Comments:	Not Reported

Map ID Direction Distance Elevation	Database	EDR ID Number
I74 **WSW** **1/4 - 1/2 Mile** **Higher**	**CO WELLS**	**CO7000000253135**

CO DWR ID #:	Not Reported	Permit #:	167248-
Well Name:	MW-1	Well Status:	Well Abandoned
Water Court Case #:	Not Reported	Parcel Size:	0
Well Use:	Other	Addtl Well Use:	Not Reported
Special Use:	Monitoring Well	Primary Aquifer:	All Unnamed Aquifers
Addtl Aquifer:	Not Reported	Irrigation Area:	0 acres
Yrly Appropriation:	0	Issue Date:	11/09/1992
Expiration Date:	Not Reported	Construction Date:	11/18/1991
Start Use Date:	Not Reported	Pump Install Date:	Not Reported
Well Plug Date:	02/13/2014	Surface Elevation (ft):	0
Well Depth (ft):	20	Top of First Perf Casing:	15
Base of Last Perf Casing:	20	Yield (gal/min):	0
Static Water Depth (ft):	0	Groundwater Basin:	Not Reported
Mgmt District:	Not Reported	Water District:	8
Division:	1	Comments:	Not Reported

G75 **SSW** **1/4 - 1/2 Mile** **Higher**	**CO WELLS**	**CO7000000247063**

CO DWR ID #:	Not Reported	Permit #:	166211-
Well Name:	MW-1	Well Status:	Well Constructed
Water Court Case #:	Not Reported	Parcel Size:	0
Well Use:	Other	Addtl Well Use:	Not Reported
Special Use:	Monitoring Well	Primary Aquifer:	All Unnamed Aquifers
Addtl Aquifer:	Not Reported	Irrigation Area:	0 acres
Yrly Appropriation:	0	Issue Date:	09/14/1992
Expiration Date:	Not Reported	Construction Date:	07/15/1992
Start Use Date:	Not Reported	Pump Install Date:	Not Reported
Well Plug Date:	Not Reported	Surface Elevation (ft):	5350
Well Depth (ft):	25	Top of First Perf Casing:	10
Base of Last Perf Casing:	25	Yield (gal/min):	0
Static Water Depth (ft):	13	Groundwater Basin:	Not Reported
Mgmt District:	Not Reported	Water District:	8
Division:	1	Comments:	Not Reported

G76 **SSW** **1/4 - 1/2 Mile** **Higher**	**CO WELLS**	**CO7000000063346**

CO DWR ID #:	Not Reported	Permit #:	166212-
Well Name:	MW-2	Well Status:	Well Constructed
Water Court Case #:	Not Reported	Parcel Size:	0
Well Use:	Other	Addtl Well Use:	Not Reported
Special Use:	Monitoring Well	Primary Aquifer:	All Unnamed Aquifers
Addtl Aquifer:	Not Reported	Irrigation Area:	0 acres
Yrly Appropriation:	0	Issue Date:	09/14/1992
Expiration Date:	Not Reported	Construction Date:	07/16/1992
Start Use Date:	Not Reported	Pump Install Date:	Not Reported

Well Plug Date:	Not Reported	Surface Elevation (ft):	5350
Well Depth (ft):	25	Top of First Perf Casing:	10
Base of Last Perf Casing:	25	Yield (gal/min):	0
Static Water Depth (ft):	15	Groundwater Basin:	Not Reported
Mgmt District:	Not Reported	Water District:	8
Division:	1	Comments:	Not Reported

G77
SSW
1/4 - 1/2 Mile
Higher

CO WELLS **CO7000000386735**

CO DWR ID #:	Not Reported	Permit #:	166213-
Well Name:	MW-3	Well Status:	Well Constructed
Water Court Case #:	Not Reported	Parcel Size:	0
Well Use:	Other	Addtl Well Use:	Not Reported
Special Use:	Monitoring Well	Primary Aquifer:	All Unnamed Aquifers
Addtl Aquifer:	Not Reported	Irrigation Area:	0 acres
Yrly Appropriation:	0	Issue Date:	09/14/1992
Expiration Date:	Not Reported	Construction Date:	07/16/1992
Start Use Date:	Not Reported	Pump Install Date:	Not Reported
Well Plug Date:	Not Reported	Surface Elevation (ft):	5350
Well Depth (ft):	25	Top of First Perf Casing:	10
Base of Last Perf Casing:	25	Yield (gal/min):	0
Static Water Depth (ft):	13	Groundwater Basin:	Not Reported
Mgmt District:	Not Reported	Water District:	8
Division:	1	Comments:	Not Reported

G78
SSW
1/4 - 1/2 Mile
Higher

CO WELLS **CO7000000278838**

CO DWR ID #:	Not Reported	Permit #:	166214-
Well Name:	MW-4	Well Status:	Well Constructed
Water Court Case #:	Not Reported	Parcel Size:	0
Well Use:	Other	Addtl Well Use:	Not Reported
Special Use:	Monitoring Well	Primary Aquifer:	All Unnamed Aquifers
Addtl Aquifer:	Not Reported	Irrigation Area:	0 acres
Yrly Appropriation:	0	Issue Date:	09/14/1992
Expiration Date:	Not Reported	Construction Date:	07/16/1992
Start Use Date:	Not Reported	Pump Install Date:	Not Reported
Well Plug Date:	Not Reported	Surface Elevation (ft):	5350
Well Depth (ft):	25	Top of First Perf Casing:	10
Base of Last Perf Casing:	25	Yield (gal/min):	0
Static Water Depth (ft):	11	Groundwater Basin:	Not Reported
Mgmt District:	Not Reported	Water District:	8
Division:	1	Comments:	Not Reported

J79
SW
1/4 - 1/2 Mile
Higher

CO WELLS **CO7000000166181**

CO DWR ID #:	Not Reported	Permit #:	1997200-AB
Well Name:	MW-6	Well Status:	Well Abandoned

Water Court Case #:	Not Reported	Parcel Size:	0
Well Use:	Other	Addtl Well Use:	Not Reported
Special Use:	Monitoring Well	Primary Aquifer:	All Unnamed Aquifers
Addtl Aquifer:	Not Reported	Irrigation Area:	0
Yrly Appropriation:	0	Issue Date:	Not Reported
Expiration Date:	Not Reported	Construction Date:	Not Reported
Start Use Date:	Not Reported	Pump Install Date:	Not Reported
Well Plug Date:	04/16/1997	Surface Elevation (ft):	0
Well Depth (ft):	0	Top of First Perf Casing:	0
Base of Last Perf Casing:	0	Yield (gal/min):	0
Static Water Depth (ft):	0	Groundwater Basin:	Not Reported
Mgmt District:	Not Reported	Water District:	8
Division:	1	Comments:	Not Reported

K80
SSW
1/4 - 1/2 Mile
Higher

CO WELLS **CO7000000146892**

CO DWR ID #:	Not Reported	Permit #:	224840-
Well Name:	TW-6	Well Status:	Well Constructed
Water Court Case #:	Not Reported	Parcel Size:	0
Well Use:	Other	Addtl Well Use:	Not Reported
Special Use:	Monitoring Well	Primary Aquifer:	All Unnamed Aquifers
Addtl Aquifer:	Not Reported	Irrigation Area:	0 acres
Yrly Appropriation:	0	Issue Date:	04/06/2000
Expiration Date:	04/06/2002	Construction Date:	01/30/1995
Start Use Date:	Not Reported	Pump Install Date:	Not Reported
Well Plug Date:	Not Reported	Surface Elevation (ft):	0
Well Depth (ft):	16	Top of First Perf Casing:	4
Base of Last Perf Casing:	14	Yield (gal/min):	0
Static Water Depth (ft):	6	Groundwater Basin:	Not Reported
Mgmt District:	Not Reported	Water District:	8
Division:	1	Comments:	Not Reported

J81
SW
1/4 - 1/2 Mile
Higher

CO WELLS **CO7000000166179**

CO DWR ID #:	Not Reported	Permit #:	1997198-AB
Well Name:	MW-4	Well Status:	Well Abandoned
Water Court Case #:	Not Reported	Parcel Size:	0
Well Use:	Other	Addtl Well Use:	Not Reported
Special Use:	Monitoring Well	Primary Aquifer:	All Unnamed Aquifers
Addtl Aquifer:	Not Reported	Irrigation Area:	0
Yrly Appropriation:	0	Issue Date:	Not Reported
Expiration Date:	Not Reported	Construction Date:	Not Reported
Start Use Date:	Not Reported	Pump Install Date:	Not Reported
Well Plug Date:	04/16/1997	Surface Elevation (ft):	0
Well Depth (ft):	0	Top of First Perf Casing:	0
Base of Last Perf Casing:	0	Yield (gal/min):	0
Static Water Depth (ft):	0	Groundwater Basin:	Not Reported
Mgmt District:	Not Reported	Water District:	8
Division:	1	Comments:	Not Reported

Map ID Direction Distance Elevation	Database	EDR ID Number
K82 **SSW** **1/4 - 1/2 Mile** **Higher**	**CO WELLS**	**CO7000000266983**

CO DWR ID #:	Not Reported	Permit #:	224844-
Well Name:	TW-2	Well Status:	Well Constructed
Water Court Case #:	Not Reported	Parcel Size:	0
Well Use:	Other	Addtl Well Use:	Not Reported
Special Use:	Monitoring Well	Primary Aquifer:	All Unnamed Aquifers
Addtl Aquifer:	Not Reported	Irrigation Area:	0 acres
Yrly Appropriation:	0	Issue Date:	04/06/2000
Expiration Date:	04/06/2002	Construction Date:	01/12/1995
Start Use Date:	Not Reported	Pump Install Date:	Not Reported
Well Plug Date:	Not Reported	Surface Elevation (ft):	0
Well Depth (ft):	16	Top of First Perf Casing:	4
Base of Last Perf Casing:	14	Yield (gal/min):	0
Static Water Depth (ft):	12	Groundwater Basin:	Not Reported
Mgmt District:	Not Reported	Water District:	8
Division:	1	Comments:	Not Reported

K83 **SSW** **1/4 - 1/2 Mile** **Higher**	**CO WELLS**	**CO7000000146891**

CO DWR ID #:	Not Reported	Permit #:	224841-
Well Name:	TW-5	Well Status:	Well Constructed
Water Court Case #:	Not Reported	Parcel Size:	0
Well Use:	Other	Addtl Well Use:	Not Reported
Special Use:	Monitoring Well	Primary Aquifer:	All Unnamed Aquifers
Addtl Aquifer:	Not Reported	Irrigation Area:	0 acres
Yrly Appropriation:	0	Issue Date:	04/06/2000
Expiration Date:	04/06/2002	Construction Date:	01/30/1995
Start Use Date:	Not Reported	Pump Install Date:	Not Reported
Well Plug Date:	Not Reported	Surface Elevation (ft):	0
Well Depth (ft):	16	Top of First Perf Casing:	4
Base of Last Perf Casing:	14	Yield (gal/min):	0
Static Water Depth (ft):	10	Groundwater Basin:	Not Reported
Mgmt District:	Not Reported	Water District:	8
Division:	1	Comments:	Not Reported

J84 **SW** **1/4 - 1/2 Mile** **Higher**	**CO WELLS**	**CO7000000166180**

CO DWR ID #:	Not Reported	Permit #:	1997199-AB
Well Name:	MW-5	Well Status:	Well Abandoned
Water Court Case #:	Not Reported	Parcel Size:	0
Well Use:	Other	Addtl Well Use:	Not Reported
Special Use:	Monitoring Well	Primary Aquifer:	All Unnamed Aquifers
Addtl Aquifer:	Not Reported	Irrigation Area:	0
Yrly Appropriation:	0	Issue Date:	Not Reported
Expiration Date:	Not Reported	Construction Date:	Not Reported
Start Use Date:	Not Reported	Pump Install Date:	Not Reported

Well Plug Date:	04/16/1997	Surface Elevation (ft):	0
Well Depth (ft):	0	Top of First Perf Casing:	0
Base of Last Perf Casing:	0	Yield (gal/min):	0
Static Water Depth (ft):	0	Groundwater Basin:	Not Reported
Mgmt District:	Not Reported	Water District:	8
Division:	1	Comments:	Not Reported

J85
SW
1/4 - 1/2 Mile
Higher

CO WELLS **CO7000000343526**

CO DWR ID #:	Not Reported	Permit #:	1997197-AB
Well Name:	MW-2	Well Status:	Well Abandoned
Water Court Case #:	Not Reported	Parcel Size:	0
Well Use:	Other	Addtl Well Use:	Not Reported
Special Use:	Monitoring Well	Primary Aquifer:	All Unnamed Aquifers
Addtl Aquifer:	Not Reported	Irrigation Area:	0
Yrly Appropriation:	0	Issue Date:	Not Reported
Expiration Date:	Not Reported	Construction Date:	Not Reported
Start Use Date:	Not Reported	Pump Install Date:	Not Reported
Well Plug Date:	04/16/1997	Surface Elevation (ft):	0
Well Depth (ft):	0	Top of First Perf Casing:	0
Base of Last Perf Casing:	0	Yield (gal/min):	0
Static Water Depth (ft):	0	Groundwater Basin:	Not Reported
Mgmt District:	Not Reported	Water District:	8
Division:	1	Comments:	Not Reported

K86
SSW
1/4 - 1/2 Mile
Higher

CO WELLS **CO7000000055518**

CO DWR ID #:	Not Reported	Permit #:	19343-MH
Well Name:	Not Reported		
Well Status:	Permit Issued; Completion Status Unknown		
Water Court Case #:	Not Reported	Parcel Size:	0
Well Use:	Other	Addtl Well Use:	Not Reported
Special Use:	Monitoring Well	Primary Aquifer:	All Unnamed Aquifers
Addtl Aquifer:	Not Reported	Irrigation Area:	0 acres
Yrly Appropriation:	0	Issue Date:	07/02/1992
Expiration Date:	09/30/1992	Construction Date:	Not Reported
Start Use Date:	Not Reported	Pump Install Date:	Not Reported
Well Plug Date:	Not Reported	Surface Elevation (ft):	0
Well Depth (ft):	0	Top of First Perf Casing:	0
Base of Last Perf Casing:	0	Yield (gal/min):	0
Static Water Depth (ft):	0	Groundwater Basin:	Not Reported
Mgmt District:	Not Reported	Water District:	8
Division:	1	Comments:	SEE 166211 - 166214

Map ID Direction Distance Elevation	Database	EDR ID Number
K87 **SSW** **1/4 - 1/2 Mile** **Higher**	**CO WELLS**	**CO7000000073279**

CO DWR ID #:	Not Reported	Permit #:	27645-MH
Well Name:	O	Well Status:	Permit Expired
Water Court Case #:	Not Reported	Parcel Size:	0
Well Use:	Other	Addtl Well Use:	Not Reported
Special Use:	Monitoring Well	Primary Aquifer:	All Unnamed Aquifers
Addtl Aquifer:	Not Reported	Irrigation Area:	0 acres
Yrly Appropriation:	0	Issue Date:	03/22/1996
Expiration Date:	06/22/1996	Construction Date:	Not Reported
Start Use Date:	Not Reported	Pump Install Date:	Not Reported
Well Plug Date:	Not Reported	Surface Elevation (ft):	0
Well Depth (ft):	0	Top of First Perf Casing:	0
Base of Last Perf Casing:	0	Yield (gal/min):	0
Static Water Depth (ft):	0	Groundwater Basin:	Not Reported
Mgmt District:	Not Reported	Water District:	8
Division:	1	Comments:	no data

K88 **SSW** **1/4 - 1/2 Mile** **Higher**	**CO WELLS**	**CO7000000054718**

CO DWR ID #:	Not Reported	Permit #:	16314-MH
Well Name:	Not Reported	Well Status:	Permit Expired
Water Court Case #:	Not Reported	Parcel Size:	0
Well Use:	Other	Addtl Well Use:	Not Reported
Special Use:	Monitoring Well	Primary Aquifer:	All Unnamed Aquifers
Addtl Aquifer:	Not Reported	Irrigation Area:	0 acres
Yrly Appropriation:	0	Issue Date:	05/30/1990
Expiration Date:	08/28/1990	Construction Date:	Not Reported
Start Use Date:	Not Reported	Pump Install Date:	Not Reported
Well Plug Date:	Not Reported	Surface Elevation (ft):	0
Well Depth (ft):	0	Top of First Perf Casing:	0
Base of Last Perf Casing:	0	Yield (gal/min):	0
Static Water Depth (ft):	0	Groundwater Basin:	Not Reported
Mgmt District:	Not Reported	Water District:	8
Division:	1	Comments:	no data

K89 **SSW** **1/4 - 1/2 Mile** **Higher**	**CO WELLS**	**CO7000000055013**

CO DWR ID #:	Not Reported	Permit #:	17519-MH
Well Name:	Not Reported		
Well Status:	Permit Issued; Completion Status Unknown		
Water Court Case #:	Not Reported	Parcel Size:	0
Well Use:	Other	Addtl Well Use:	Not Reported
Special Use:	Monitoring Well	Primary Aquifer:	All Unnamed Aquifers
Addtl Aquifer:	Not Reported	Irrigation Area:	0 acres
Yrly Appropriation:	0	Issue Date:	05/03/1991
Expiration Date:	08/01/1991	Construction Date:	Not Reported

Start Use Date:	Not Reported	Pump Install Date:	Not Reported
Well Plug Date:	Not Reported	Surface Elevation (ft):	0
Well Depth (ft):	0	Top of First Perf Casing:	0
Base of Last Perf Casing:	0	Yield (gal/min):	0
Static Water Depth (ft):	0	Groundwater Basin:	Not Reported
Mgmt District:	Not Reported	Water District:	8
Division:	1	Comments:	Not Reported

K90
SSW
1/4 - 1/2 Mile
Higher

CO WELLS **CO7000000438984**

CO DWR ID #:	Not Reported	Permit #:	20329-MH
Well Name:	Not Reported	Well Status:	Well Constructed
Water Court Case #:	Not Reported	Parcel Size:	0
Well Use:	Other	Addtl Well Use:	Not Reported
Special Use:	Monitoring Well	Primary Aquifer:	All Unnamed Aquifers
Addtl Aquifer:	Not Reported	Irrigation Area:	0 acres
Yrly Appropriation:	0	Issue Date:	02/17/1993
Expiration Date:	05/18/1993	Construction Date:	03/18/1993
Start Use Date:	Not Reported	Pump Install Date:	Not Reported
Well Plug Date:	Not Reported	Surface Elevation (ft):	5345
Well Depth (ft):	25	Top of First Perf Casing:	10
Base of Last Perf Casing:	25	Yield (gal/min):	0
Static Water Depth (ft):	15	Groundwater Basin:	Not Reported
Mgmt District:	Not Reported	Water District:	8
Division:	1	Comments:	5 WELLS X-REF 170255-170259

K91
SSW
1/4 - 1/2 Mile
Higher

CO WELLS **CO7000000465737**

CO DWR ID #:	Not Reported	Permit #:	42380-MH
Well Name:	Not Reported	Well Status:	Well Constructed
Water Court Case #:	Not Reported	Parcel Size:	0
Well Use:	Other	Addtl Well Use:	Not Reported
Special Use:	Monitoring Well	Primary Aquifer:	All Unnamed Aquifers
Addtl Aquifer:	Not Reported	Irrigation Area:	0
Yrly Appropriation:	0	Issue Date:	07/17/2003
Expiration Date:	10/16/2003	Construction Date:	07/25/2003
Start Use Date:	Not Reported	Pump Install Date:	Not Reported
Well Plug Date:	Not Reported	Surface Elevation (ft):	0
Well Depth (ft):	20	Top of First Perf Casing:	10
Base of Last Perf Casing:	20	Yield (gal/min):	0
Static Water Depth (ft):	0	Groundwater Basin:	Not Reported
Mgmt District:	Not Reported	Water District:	8
Division:	1	Comments:	3 WELLS 252780-82

Map ID Direction Distance Elevation	Database	EDR ID Number
K92 **SSW** **1/4 - 1/2 Mile** **Higher**	**CO WELLS**	**CO7000000100499**

CO DWR ID #:	Not Reported	Permit #:	39094-MH
Well Name:	Not Reported	Well Status:	Permit Expired
Water Court Case #:	Not Reported	Parcel Size:	0
Well Use:	Other	Addtl Well Use:	Not Reported
Special Use:	Monitoring Well	Primary Aquifer:	All Unnamed Aquifers
Addtl Aquifer:	Not Reported	Irrigation Area:	0
Yrly Appropriation:	0	Issue Date:	11/30/2000
Expiration Date:	03/02/2001	Construction Date:	Not Reported
Start Use Date:	Not Reported	Pump Install Date:	Not Reported
Well Plug Date:	Not Reported	Surface Elevation (ft):	0
Well Depth (ft):	0	Top of First Perf Casing:	0
Base of Last Perf Casing:	0	Yield (gal/min):	0
Static Water Depth (ft):	0	Groundwater Basin:	Not Reported
Mgmt District:	Not Reported	Water District:	8
Division:	1	Comments:	12 wells no data

K93 **SSW** **1/4 - 1/2 Mile** **Higher**	**CO WELLS**	**CO7000000108177**

CO DWR ID #:	Not Reported	Permit #:	41044-MH
Well Name:	Not Reported		
Well Status:	Permit Issued; Completion Status Unknown		
Water Court Case #:	Not Reported	Parcel Size:	0
Well Use:	Other	Addtl Well Use:	Not Reported
Special Use:	Monitoring Well	Primary Aquifer:	All Unnamed Aquifers
Addtl Aquifer:	Not Reported	Irrigation Area:	0
Yrly Appropriation:	0	Issue Date:	07/24/2002
Expiration Date:	10/23/2002	Construction Date:	Not Reported
Start Use Date:	Not Reported	Pump Install Date:	Not Reported
Well Plug Date:	Not Reported	Surface Elevation (ft):	0
Well Depth (ft):	0	Top of First Perf Casing:	0
Base of Last Perf Casing:	0	Yield (gal/min):	0
Static Water Depth (ft):	0	Groundwater Basin:	Not Reported
Mgmt District:	Not Reported	Water District:	8
Division:	1	Comments:	3 WELLS - x-reference 245690-245691

J94 **SW** **1/4 - 1/2 Mile** **Higher**	**CO WELLS**	**CO7000000280723**

CO DWR ID #:	Not Reported	Permit #:	1997202-AB
Well Name:	SU-2	Well Status:	Well Abandoned
Water Court Case #:	Not Reported	Parcel Size:	0
Well Use:	Other	Addtl Well Use:	Not Reported
Special Use:	Monitoring Well	Primary Aquifer:	All Unnamed Aquifers
Addtl Aquifer:	Not Reported	Irrigation Area:	0
Yrly Appropriation:	0	Issue Date:	Not Reported
Expiration Date:	Not Reported	Construction Date:	Not Reported

Start Use Date:	Not Reported	Pump Install Date:	Not Reported
Well Plug Date:	04/16/1997	Surface Elevation (ft):	0
Well Depth (ft):	0	Top of First Perf Casing:	0
Base of Last Perf Casing:	0	Yield (gal/min):	0
Static Water Depth (ft):	0	Groundwater Basin:	Not Reported
Mgmt District:	Not Reported	Water District:	8
Division:	1	Comments:	Not Reported

J95
SW
1/4 - 1/2 Mile
Higher

CO WELLS **CO7000000112771**

CO DWR ID #:	Not Reported	Permit #:	1997047-AB
Well Name:	Not Reported	Well Status:	Well Abandoned
Water Court Case #:	Not Reported	Parcel Size:	0
Well Use:	Other	Addtl Well Use:	Not Reported
Special Use:	Not Reported	Primary Aquifer:	All Unnamed Aquifers
Addtl Aquifer:	Not Reported	Irrigation Area:	0
Yrly Appropriation:	0	Issue Date:	Not Reported
Expiration Date:	Not Reported	Construction Date:	Not Reported
Start Use Date:	Not Reported	Pump Install Date:	Not Reported
Well Plug Date:	04/16/1997	Surface Elevation (ft):	0
Well Depth (ft):	0	Top of First Perf Casing:	0
Base of Last Perf Casing:	0	Yield (gal/min):	0
Static Water Depth (ft):	0	Groundwater Basin:	Not Reported
Mgmt District:	Not Reported	Water District:	8
Division:	1	Comments:	10 wells

K96
SSW
1/4 - 1/2 Mile
Higher

CO WELLS **CO7000000146893**

CO DWR ID #:	Not Reported	Permit #:	224839-
Well Name:	SPARGE	Well Status:	Well Constructed
Water Court Case #:	Not Reported	Parcel Size:	0
Well Use:	Other	Addtl Well Use:	Not Reported
Special Use:	Monitoring Well	Primary Aquifer:	All Unnamed Aquifers
Addtl Aquifer:	Not Reported	Irrigation Area:	0 acres
Yrly Appropriation:	0	Issue Date:	04/06/2000
Expiration Date:	04/06/2002	Construction Date:	06/02/1995
Start Use Date:	Not Reported	Pump Install Date:	Not Reported
Well Plug Date:	Not Reported	Surface Elevation (ft):	0
Well Depth (ft):	18	Top of First Perf Casing:	14
Base of Last Perf Casing:	17	Yield (gal/min):	0
Static Water Depth (ft):	0	Groundwater Basin:	Not Reported
Mgmt District:	Not Reported	Water District:	8
Division:	1	Comments:	Not Reported

Map ID Direction Distance Elevation	Database	EDR ID Number
J97 **SW** **1/4 - 1/2 Mile** **Higher**	**CO WELLS**	**CO7000000166182**

CO DWR ID #:	Not Reported	Permit #:	1997201-AB
Well Name:	SU-1	Well Status:	Well Abandoned
Water Court Case #:	Not Reported	Parcel Size:	0
Well Use:	Other	Addtl Well Use:	Not Reported
Special Use:	Monitoring Well	Primary Aquifer:	All Unnamed Aquifers
Addtl Aquifer:	Not Reported	Irrigation Area:	0
Yrly Appropriation:	0	Issue Date:	Not Reported
Expiration Date:	Not Reported	Construction Date:	Not Reported
Start Use Date:	Not Reported	Pump Install Date:	Not Reported
Well Plug Date:	04/16/1997	Surface Elevation (ft):	0
Well Depth (ft):	0	Top of First Perf Casing:	0
Base of Last Perf Casing:	0	Yield (gal/min):	0
Static Water Depth (ft):	0	Groundwater Basin:	Not Reported
Mgmt District:	Not Reported	Water District:	8
Division:	1	Comments:	Not Reported

J98 **SW** **1/4 - 1/2 Mile** **Higher**	**CO WELLS**	**CO7000000166183**

CO DWR ID #:	Not Reported	Permit #:	1997204-AB
Well Name:	SU-4	Well Status:	Well Abandoned
Water Court Case #:	Not Reported	Parcel Size:	0
Well Use:	Other	Addtl Well Use:	Not Reported
Special Use:	Monitoring Well	Primary Aquifer:	All Unnamed Aquifers
Addtl Aquifer:	Not Reported	Irrigation Area:	0
Yrly Appropriation:	0	Issue Date:	Not Reported
Expiration Date:	Not Reported	Construction Date:	Not Reported
Start Use Date:	Not Reported	Pump Install Date:	Not Reported
Well Plug Date:	04/16/1997	Surface Elevation (ft):	0
Well Depth (ft):	0	Top of First Perf Casing:	0
Base of Last Perf Casing:	0	Yield (gal/min):	0
Static Water Depth (ft):	0	Groundwater Basin:	Not Reported
Mgmt District:	Not Reported	Water District:	8
Division:	1	Comments:	Not Reported

K99 **SSW** **1/4 - 1/2 Mile** **Higher**	**CO WELLS**	**CO7000000383801**

CO DWR ID #:	Not Reported	Permit #:	224845-
Well Name:	TW-1	Well Status:	Well Constructed
Water Court Case #:	Not Reported	Parcel Size:	0
Well Use:	Other	Addtl Well Use:	Not Reported
Special Use:	Monitoring Well	Primary Aquifer:	All Unnamed Aquifers
Addtl Aquifer:	Not Reported	Irrigation Area:	0 acres
Yrly Appropriation:	0	Issue Date:	04/06/2000
Expiration Date:	04/06/2002	Construction Date:	01/12/1995
Start Use Date:	Not Reported	Pump Install Date:	Not Reported

Well Plug Date:	Not Reported	Surface Elevation (ft):	0
Well Depth (ft):	16	Top of First Perf Casing:	4
Base of Last Perf Casing:	14	Yield (gal/min):	0
Static Water Depth (ft):	12	Groundwater Basin:	Not Reported
Mgmt District:	Not Reported	Water District:	8
Division:	1	Comments:	Not Reported

J100
SW
1/4 - 1/2 Mile
Higher

CO WELLS **CO7000000384014**

CO DWR ID #:	Not Reported	Permit #:	1997203-AB
Well Name:	SU-3	Well Status:	Well Abandoned
Water Court Case #:	Not Reported	Parcel Size:	0
Well Use:	Other	Addtl Well Use:	Not Reported
Special Use:	Monitoring Well	Primary Aquifer:	All Unnamed Aquifers
Addtl Aquifer:	Not Reported	Irrigation Area:	0
Yrly Appropriation:	0	Issue Date:	Not Reported
Expiration Date:	Not Reported	Construction Date:	Not Reported
Start Use Date:	Not Reported	Pump Install Date:	Not Reported
Well Plug Date:	04/16/1997	Surface Elevation (ft):	0
Well Depth (ft):	0	Top of First Perf Casing:	0
Base of Last Perf Casing:	0	Yield (gal/min):	0
Static Water Depth (ft):	0	Groundwater Basin:	Not Reported
Mgmt District:	Not Reported	Water District:	8
Division:	1	Comments:	Not Reported

K101
South
1/4 - 1/2 Mile
Higher

CO WELLS **CO7000000333509**

CO DWR ID #:	Not Reported	Permit #:	224843-
Well Name:	TW-3	Well Status:	Well Constructed
Water Court Case #:	Not Reported	Parcel Size:	0
Well Use:	Other	Addtl Well Use:	Not Reported
Special Use:	Monitoring Well	Primary Aquifer:	All Unnamed Aquifers
Addtl Aquifer:	Not Reported	Irrigation Area:	0 acres
Yrly Appropriation:	0	Issue Date:	04/06/2000
Expiration Date:	04/06/2002	Construction Date:	01/13/1995
Start Use Date:	Not Reported	Pump Install Date:	Not Reported
Well Plug Date:	Not Reported	Surface Elevation (ft):	0
Well Depth (ft):	16	Top of First Perf Casing:	4
Base of Last Perf Casing:	14	Yield (gal/min):	0
Static Water Depth (ft):	10	Groundwater Basin:	Not Reported
Mgmt District:	Not Reported	Water District:	8
Division:	1	Comments:	Not Reported

J102
SW
1/4 - 1/2 Mile
Higher

CO WELLS **CO7000000166184**

CO DWR ID #:	Not Reported	Permit #:	1997205-AB
Well Name:	SU-5	Well Status:	Well Abandoned

Water Court Case #:	Not Reported	Parcel Size:	0
Well Use:	Other	Addtl Well Use:	Not Reported
Special Use:	Monitoring Well	Primary Aquifer:	All Unnamed Aquifers
Addtl Aquifer:	Not Reported	Irrigation Area:	0
Yrly Appropriation:	0	Issue Date:	Not Reported
Expiration Date:	Not Reported	Construction Date:	Not Reported
Start Use Date:	Not Reported	Pump Install Date:	Not Reported
Well Plug Date:	04/16/1997	Surface Elevation (ft):	0
Well Depth (ft):	0	Top of First Perf Casing:	0
Base of Last Perf Casing:	0	Yield (gal/min):	0
Static Water Depth (ft):	0	Groundwater Basin:	Not Reported
Mgmt District:	Not Reported	Water District:	8
Division:	1	Comments:	Not Reported

L103
SW
1/4 - 1/2 Mile
Higher

CO WELLS **CO7000000050652**

CO DWR ID #:	Not Reported	Permit #:	43177-F
Well Name:	VE-5	Well Status:	Well Constructed
Water Court Case #:	Not Reported	Parcel Size:	0
Well Use:	Other	Addtl Well Use:	Not Reported
Special Use:	Not Reported	Primary Aquifer:	All Unnamed Aquifers
Addtl Aquifer:	Not Reported	Irrigation Area:	0 acres
Yrly Appropriation:	0	Issue Date:	02/10/1994
Expiration Date:	02/10/1995	Construction Date:	09/29/1993
Start Use Date:	Not Reported	Pump Install Date:	Not Reported
Well Plug Date:	Not Reported	Surface Elevation (ft):	0
Well Depth (ft):	19	Top of First Perf Casing:	16
Base of Last Perf Casing:	19	Yield (gal/min):	0
Static Water Depth (ft):	0	Groundwater Basin:	Not Reported
Mgmt District:	Not Reported	Water District:	8
Division:	1	Comments:	MH; WELL VE-5; NO MH#; WC 9-29-93

K104
SSW
1/4 - 1/2 Mile
Higher

CO WELLS **CO7000000146890**

CO DWR ID #:	Not Reported	Permit #:	224842-
Well Name:	TW-4	Well Status:	Well Constructed
Water Court Case #:	Not Reported	Parcel Size:	0
Well Use:	Other	Addtl Well Use:	Not Reported
Special Use:	Monitoring Well	Primary Aquifer:	All Unnamed Aquifers
Addtl Aquifer:	Not Reported	Irrigation Area:	0 acres
Yrly Appropriation:	0	Issue Date:	04/06/2000
Expiration Date:	04/06/2002	Construction Date:	01/13/1995
Start Use Date:	Not Reported	Pump Install Date:	Not Reported
Well Plug Date:	Not Reported	Surface Elevation (ft):	0
Well Depth (ft):	16	Top of First Perf Casing:	4
Base of Last Perf Casing:	14	Yield (gal/min):	0
Static Water Depth (ft):	10	Groundwater Basin:	Not Reported
Mgmt District:	Not Reported	Water District:	8
Division:	1	Comments:	Not Reported

Map ID Direction Distance Elevation	Database	EDR ID Number
L105 **SW** **1/4 - 1/2 Mile** **Higher**	**CO WELLS**	**CO7000000050651**

CO DWR ID #:	Not Reported	Permit #:	43174-F
Well Name:	VE-2	Well Status:	Well Constructed
Water Court Case #:	Not Reported	Parcel Size:	0
Well Use:	Other	Addtl Well Use:	Not Reported
Special Use:	Not Reported	Primary Aquifer:	All Unnamed Aquifers
Addtl Aquifer:	Not Reported	Irrigation Area:	0 acres
Yrly Appropriation:	0	Issue Date:	02/10/1994
Expiration Date:	02/10/1995	Construction Date:	09/29/1993
Start Use Date:	Not Reported	Pump Install Date:	Not Reported
Well Plug Date:	Not Reported	Surface Elevation (ft):	0
Well Depth (ft):	19	Top of First Perf Casing:	15
Base of Last Perf Casing:	19	Yield (gal/min):	0
Static Water Depth (ft):	0	Groundwater Basin:	Not Reported
Mgmt District:	Not Reported	Water District:	8
Division:	1	Comments:	MH; WELL VE-2; NO MH#; WC 9-29-93

L106 **SW** **1/4 - 1/2 Mile** **Higher**	**CO WELLS**	**CO7000000453051**

CO DWR ID #:	Not Reported	Permit #:	43181-F
Well Name:	VE-9	Well Status:	Well Constructed
Water Court Case #:	Not Reported	Parcel Size:	0
Well Use:	Other	Addtl Well Use:	Not Reported
Special Use:	Not Reported	Primary Aquifer:	All Unnamed Aquifers
Addtl Aquifer:	Not Reported	Irrigation Area:	0 acres
Yrly Appropriation:	0	Issue Date:	02/10/1994
Expiration Date:	02/10/1995	Construction Date:	09/28/1993
Start Use Date:	Not Reported	Pump Install Date:	Not Reported
Well Plug Date:	Not Reported	Surface Elevation (ft):	0
Well Depth (ft):	19	Top of First Perf Casing:	15
Base of Last Perf Casing:	19	Yield (gal/min):	0
Static Water Depth (ft):	0	Groundwater Basin:	Not Reported
Mgmt District:	Not Reported	Water District:	8
Division:	1	Comments:	MH; WELL VE-9; NO MH#; WC 9-28-93

L107 **SW** **1/4 - 1/2 Mile** **Higher**	**CO WELLS**	**CO7000000050650**

CO DWR ID #:	Not Reported	Permit #:	43173-F
Well Name:	VE-1	Well Status:	Well Constructed
Water Court Case #:	Not Reported	Parcel Size:	0
Well Use:	Other	Addtl Well Use:	Not Reported
Special Use:	Not Reported	Primary Aquifer:	All Unnamed Aquifers
Addtl Aquifer:	Not Reported	Irrigation Area:	0 acres
Yrly Appropriation:	0	Issue Date:	02/10/1994
Expiration Date:	02/10/1995	Construction Date:	09/28/1993
Start Use Date:	Not Reported	Pump Install Date:	Not Reported

Well Plug Date:	Not Reported	Surface Elevation (ft):	0
Well Depth (ft):	18	Top of First Perf Casing:	9
Base of Last Perf Casing:	11	Yield (gal/min):	0
Static Water Depth (ft):	0	Groundwater Basin:	Not Reported
Mgmt District:	Not Reported	Water District:	8
Division:	1	Comments:	MH; WELL VE-1; NO MH#; WC 9-28-93

L108
SW
1/4 - 1/2 Mile
Higher

CO WELLS **CO7000000378172**

CO DWR ID #:	Not Reported	Permit #:	43180-F
Well Name:	VE-8	Well Status:	Well Constructed
Water Court Case #:	Not Reported	Parcel Size:	0
Well Use:	Other	Addtl Well Use:	Not Reported
Special Use:	Not Reported	Primary Aquifer:	All Unnamed Aquifers
Addtl Aquifer:	Not Reported	Irrigation Area:	0 acres
Yrly Appropriation:	0	Issue Date:	02/10/1994
Expiration Date:	02/10/1995	Construction Date:	09/28/1993
Start Use Date:	Not Reported	Pump Install Date:	Not Reported
Well Plug Date:	Not Reported	Surface Elevation (ft):	0
Well Depth (ft):	20	Top of First Perf Casing:	16
Base of Last Perf Casing:	20	Yield (gal/min):	0
Static Water Depth (ft):	0	Groundwater Basin:	Not Reported
Mgmt District:	Not Reported	Water District:	8
Division:	1	Comments:	MH; WELL VE-8; NO MH#; WC 9-28-93

L109
SW
1/4 - 1/2 Mile
Higher

CO WELLS **CO7000000411511**

CO DWR ID #:	Not Reported	Permit #:	43176-F
Well Name:	VE-4	Well Status:	Well Constructed
Water Court Case #:	Not Reported	Parcel Size:	0
Well Use:	Other	Addtl Well Use:	Not Reported
Special Use:	Not Reported	Primary Aquifer:	All Unnamed Aquifers
Addtl Aquifer:	Not Reported	Irrigation Area:	0 acres
Yrly Appropriation:	0	Issue Date:	02/10/1994
Expiration Date:	02/10/1995	Construction Date:	09/27/1993
Start Use Date:	Not Reported	Pump Install Date:	Not Reported
Well Plug Date:	Not Reported	Surface Elevation (ft):	0
Well Depth (ft):	19	Top of First Perf Casing:	14
Base of Last Perf Casing:	19	Yield (gal/min):	0
Static Water Depth (ft):	0	Groundwater Basin:	Not Reported
Mgmt District:	Not Reported	Water District:	8
Division:	1	Comments:	MH; WELL VE-4; NO MH#; WC 9-27-93

L110
SW
1/4 - 1/2 Mile
Higher

CO WELLS **CO7000000308045**

CO DWR ID #:	Not Reported	Permit #:	43186-F
Well Name:	VE-14	Well Status:	Well Constructed

Water Court Case #:	Not Reported	Parcel Size:	0
Well Use:	Other	Addtl Well Use:	Not Reported
Special Use:	Not Reported	Primary Aquifer:	All Unnamed Aquifers
Addtl Aquifer:	Not Reported	Irrigation Area:	0 acres
Yrly Appropriation:	0	Issue Date:	02/10/1994
Expiration Date:	02/10/1995	Construction Date:	09/30/1993
Start Use Date:	Not Reported	Pump Install Date:	Not Reported
Well Plug Date:	Not Reported	Surface Elevation (ft):	0
Well Depth (ft):	19	Top of First Perf Casing:	13
Base of Last Perf Casing:	19	Yield (gal/min):	0
Static Water Depth (ft):	0	Groundwater Basin:	Not Reported
Mgmt District:	Not Reported	Water District:	8
Division:	1	Comments:	MH; WELL VE-14; NO MH#; WC 9-30-93

L111
SW
1/4 - 1/2 Mile
Higher

CO WELLS **CO7000000050656**

CO DWR ID #:	Not Reported	Permit #:	43185-F
Well Name:	VE-13	Well Status:	Well Constructed
Water Court Case #:	Not Reported	Parcel Size:	0
Well Use:	Other	Addtl Well Use:	Not Reported
Special Use:	Not Reported	Primary Aquifer:	All Unnamed Aquifers
Addtl Aquifer:	Not Reported	Irrigation Area:	0 acres
Yrly Appropriation:	0	Issue Date:	02/10/1994
Expiration Date:	02/10/1995	Construction Date:	09/24/1983
Start Use Date:	Not Reported	Pump Install Date:	Not Reported
Well Plug Date:	Not Reported	Surface Elevation (ft):	0
Well Depth (ft):	20	Top of First Perf Casing:	12
Base of Last Perf Casing:	19	Yield (gal/min):	0
Static Water Depth (ft):	0	Groundwater Basin:	Not Reported
Mgmt District:	Not Reported	Water District:	8
Division:	1	Comments:	MH; WELL VE-13; NO MH#; WC 9-24-93

L112
SW
1/4 - 1/2 Mile
Higher

CO WELLS **CO7000000050659**

CO DWR ID #:	Not Reported	Permit #:	43189-F
Well Name:	VE-17	Well Status:	Well Constructed
Water Court Case #:	Not Reported	Parcel Size:	0
Well Use:	Other	Addtl Well Use:	Not Reported
Special Use:	Not Reported	Primary Aquifer:	All Unnamed Aquifers
Addtl Aquifer:	Not Reported	Irrigation Area:	0 acres
Yrly Appropriation:	0	Issue Date:	02/10/1994
Expiration Date:	02/10/1995	Construction Date:	09/24/1993
Start Use Date:	Not Reported	Pump Install Date:	Not Reported
Well Plug Date:	Not Reported	Surface Elevation (ft):	0
Well Depth (ft):	20	Top of First Perf Casing:	12
Base of Last Perf Casing:	19	Yield (gal/min):	0
Static Water Depth (ft):	0	Groundwater Basin:	Not Reported
Mgmt District:	Not Reported	Water District:	8
Division:	1	Comments:	MH; WELL VE-17; NO MH#; WC 9-24-93

Map ID Direction Distance Elevation	Database	EDR ID Number
L113 **SW** **1/4 - 1/2 Mile** **Higher**	**CO WELLS**	**CO7000000470814**

CO DWR ID #:	Not Reported	Permit #:	43179-F
Well Name:	VE-7	Well Status:	Well Constructed
Water Court Case #:	Not Reported	Parcel Size:	0
Well Use:	Other	Addtl Well Use:	Not Reported
Special Use:	Not Reported	Primary Aquifer:	All Unnamed Aquifers
Addtl Aquifer:	Not Reported	Irrigation Area:	0 acres
Yrly Appropriation:	0	Issue Date:	02/10/1994
Expiration Date:	02/10/1995	Construction Date:	09/30/1993
Start Use Date:	Not Reported	Pump Install Date:	Not Reported
Well Plug Date:	Not Reported	Surface Elevation (ft):	0
Well Depth (ft):	20	Top of First Perf Casing:	16
Base of Last Perf Casing:	20	Yield (gal/min):	0
Static Water Depth (ft):	0	Groundwater Basin:	Not Reported
Mgmt District:	Not Reported	Water District:	8
Division:	1	Comments:	MH; WELL VE-7; NO MH#; WC 9-30-93

L114 **SW** **1/4 - 1/2 Mile** **Higher**	**CO WELLS**	**CO7000000050655**

CO DWR ID #:	Not Reported	Permit #:	43184-F
Well Name:	VE-12	Well Status:	Well Constructed
Water Court Case #:	Not Reported	Parcel Size:	0
Well Use:	Other	Addtl Well Use:	Not Reported
Special Use:	Not Reported	Primary Aquifer:	All Unnamed Aquifers
Addtl Aquifer:	Not Reported	Irrigation Area:	0 acres
Yrly Appropriation:	0	Issue Date:	02/10/1994
Expiration Date:	02/10/1995	Construction Date:	09/29/1993
Start Use Date:	Not Reported	Pump Install Date:	Not Reported
Well Plug Date:	Not Reported	Surface Elevation (ft):	0
Well Depth (ft):	18	Top of First Perf Casing:	12
Base of Last Perf Casing:	14	Yield (gal/min):	0
Static Water Depth (ft):	0	Groundwater Basin:	Not Reported
Mgmt District:	Not Reported	Water District:	8
Division:	1	Comments:	MH; WELL VE-12; NO MH#; WC 9-29-93

L115 **SW** **1/4 - 1/2 Mile** **Higher**	**CO WELLS**	**CO7000000279165**

CO DWR ID #:	Not Reported	Permit #:	43175-F
Well Name:	VE-3	Well Status:	Well Constructed
Water Court Case #:	Not Reported	Parcel Size:	0
Well Use:	Other	Addtl Well Use:	Not Reported
Special Use:	Not Reported	Primary Aquifer:	All Unnamed Aquifers
Addtl Aquifer:	Not Reported	Irrigation Area:	0 acres
Yrly Appropriation:	0	Issue Date:	02/10/1994
Expiration Date:	02/10/1995	Construction Date:	09/27/1993
Start Use Date:	Not Reported	Pump Install Date:	Not Reported

Well Plug Date:	Not Reported	Surface Elevation (ft):	0
Well Depth (ft):	19	Top of First Perf Casing:	14
Base of Last Perf Casing:	19	Yield (gal/min):	0
Static Water Depth (ft):	0	Groundwater Basin:	Not Reported
Mgmt District:	Not Reported	Water District:	8
Division:	1	Comments:	MH; WELL VE-3; NO MH#; WC 9-27-93

L116
SW
1/4 - 1/2 Mile
Higher

CO WELLS **CO7000000050653**

CO DWR ID #:	Not Reported	Permit #:	43178-F
Well Name:	VE-6	Well Status:	Well Constructed
Water Court Case #:	Not Reported	Parcel Size:	0
Well Use:	Other	Addtl Well Use:	Not Reported
Special Use:	Not Reported	Primary Aquifer:	All Unnamed Aquifers
Addtl Aquifer:	Not Reported	Irrigation Area:	0 acres
Yrly Appropriation:	0	Issue Date:	02/10/1994
Expiration Date:	02/10/1995	Construction Date:	09/30/1993
Start Use Date:	Not Reported	Pump Install Date:	Not Reported
Well Plug Date:	Not Reported	Surface Elevation (ft):	0
Well Depth (ft):	19	Top of First Perf Casing:	7
Base of Last Perf Casing:	19	Yield (gal/min):	0
Static Water Depth (ft):	0	Groundwater Basin:	Not Reported
Mgmt District:	Not Reported	Water District:	8
Division:	1	Comments:	MH; WELL VE-6; NO MH#; WC 9-30-93

L117
SSW
1/4 - 1/2 Mile
Higher

CO WELLS **CO7000000448774**

CO DWR ID #:	Not Reported	Permit #:	43192-F
Well Name:	VE-20	Well Status:	Well Constructed
Water Court Case #:	Not Reported	Parcel Size:	0
Well Use:	Other	Addtl Well Use:	Not Reported
Special Use:	Not Reported	Primary Aquifer:	All Unnamed Aquifers
Addtl Aquifer:	Not Reported	Irrigation Area:	0 acres
Yrly Appropriation:	0	Issue Date:	02/10/1994
Expiration Date:	02/10/1995	Construction Date:	09/30/1993
Start Use Date:	Not Reported	Pump Install Date:	Not Reported
Well Plug Date:	Not Reported	Surface Elevation (ft):	0
Well Depth (ft):	18	Top of First Perf Casing:	14
Base of Last Perf Casing:	18	Yield (gal/min):	0
Static Water Depth (ft):	0	Groundwater Basin:	Not Reported
Mgmt District:	Not Reported	Water District:	8
Division:	1	Comments:	MH; WELL VE-20; NO MH#; WC 9-30-93

L118
SW
1/4 - 1/2 Mile
Higher

CO WELLS **CO7000000050658**

CO DWR ID #:	Not Reported	Permit #:	43188-F
Well Name:	VE-16	Well Status:	Well Constructed

Water Court Case #:	Not Reported	Parcel Size:	0
Well Use:	Other	Addtl Well Use:	Not Reported
Special Use:	Not Reported	Primary Aquifer:	All Unnamed Aquifers
Addtl Aquifer:	Not Reported	Irrigation Area:	0 acres
Yrly Appropriation:	0	Issue Date:	02/10/1994
Expiration Date:	02/10/1995	Construction Date:	09/24/1993
Start Use Date:	Not Reported	Pump Install Date:	Not Reported
Well Plug Date:	Not Reported	Surface Elevation (ft):	0
Well Depth (ft):	18	Top of First Perf Casing:	11
Base of Last Perf Casing:	18	Yield (gal/min):	0
Static Water Depth (ft):	0	Groundwater Basin:	Not Reported
Mgmt District:	Not Reported	Water District:	8
Division:	1	Comments:	MH; WELL VE-16; NO MH#; WC 9-24-93

L119
SW
1/4 - 1/2 Mile
Higher

CO WELLS **CO7000000445426**

CO DWR ID #:	Not Reported	Permit #:	43183-F
Well Name:	VE-11	Well Status:	Well Constructed
Water Court Case #:	Not Reported	Parcel Size:	0
Well Use:	Other	Addtl Well Use:	Not Reported
Special Use:	Not Reported	Primary Aquifer:	All Unnamed Aquifers
Addtl Aquifer:	Not Reported	Irrigation Area:	0 acres
Yrly Appropriation:	0	Issue Date:	02/10/1994
Expiration Date:	02/10/1995	Construction Date:	09/30/1993
Start Use Date:	Not Reported	Pump Install Date:	Not Reported
Well Plug Date:	Not Reported	Surface Elevation (ft):	0
Well Depth (ft):	19	Top of First Perf Casing:	9
Base of Last Perf Casing:	19	Yield (gal/min):	0
Static Water Depth (ft):	0	Groundwater Basin:	Not Reported
Mgmt District:	Not Reported	Water District:	8
Division:	1	Comments:	MH; WELL VE-11; NO MH#; WC 9-30-93

L120
SW
1/4 - 1/2 Mile
Higher

CO WELLS **CO7000000406510**

CO DWR ID #:	Not Reported	Permit #:	43191-F
Well Name:	VE-19	Well Status:	Well Constructed
Water Court Case #:	Not Reported	Parcel Size:	0
Well Use:	Other	Addtl Well Use:	Not Reported
Special Use:	Not Reported	Primary Aquifer:	All Unnamed Aquifers
Addtl Aquifer:	Not Reported	Irrigation Area:	0 acres
Yrly Appropriation:	0	Issue Date:	02/10/1994
Expiration Date:	02/10/1995	Construction Date:	10/01/1993
Start Use Date:	Not Reported	Pump Install Date:	Not Reported
Well Plug Date:	Not Reported	Surface Elevation (ft):	0
Well Depth (ft):	14	Top of First Perf Casing:	9
Base of Last Perf Casing:	14	Yield (gal/min):	0
Static Water Depth (ft):	0	Groundwater Basin:	Not Reported
Mgmt District:	Not Reported	Water District:	8
Division:	1	Comments:	MH; WELL VE-19; NO MH#; WC 10-1-93

Map ID Direction Distance Elevation	Database	EDR ID Number
L121 **SSW** **1/4 - 1/2 Mile** **Higher**	**CO WELLS**	**CO7000000050661**

CO DWR ID #:	Not Reported	Permit #:	43193-F
Well Name:	VE-21	Well Status:	Well Constructed
Water Court Case #:	Not Reported	Parcel Size:	0
Well Use:	Other	Addtl Well Use:	Not Reported
Special Use:	Not Reported	Primary Aquifer:	All Unnamed Aquifers
Addtl Aquifer:	Not Reported	Irrigation Area:	0 acres
Yrly Appropriation:	0	Issue Date:	02/10/1994
Expiration Date:	02/10/1995	Construction Date:	09/29/1993
Start Use Date:	Not Reported	Pump Install Date:	Not Reported
Well Plug Date:	Not Reported	Surface Elevation (ft):	0
Well Depth (ft):	18	Top of First Perf Casing:	14
Base of Last Perf Casing:	18	Yield (gal/min):	0
Static Water Depth (ft):	0	Groundwater Basin:	Not Reported
Mgmt District:	Not Reported	Water District:	8
Division:	1	Comments:	MH; WELL VE-21; NO MH#; WC 9-29-93

L122 **SW** **1/4 - 1/2 Mile** **Higher**	**CO WELLS**	**CO7000000050654**

CO DWR ID #:	Not Reported	Permit #:	43182-F
Well Name:	VE-10	Well Status:	Well Constructed
Water Court Case #:	Not Reported	Parcel Size:	0
Well Use:	Other	Addtl Well Use:	Not Reported
Special Use:	Not Reported	Primary Aquifer:	All Unnamed Aquifers
Addtl Aquifer:	Not Reported	Irrigation Area:	0 acres
Yrly Appropriation:	0	Issue Date:	02/10/1994
Expiration Date:	02/10/1995	Construction Date:	09/28/1993
Start Use Date:	Not Reported	Pump Install Date:	Not Reported
Well Plug Date:	Not Reported	Surface Elevation (ft):	0
Well Depth (ft):	18	Top of First Perf Casing:	9
Base of Last Perf Casing:	18	Yield (gal/min):	0
Static Water Depth (ft):	0	Groundwater Basin:	Not Reported
Mgmt District:	Not Reported	Water District:	8
Division:	1	Comments:	MH; WELL VE-10; NO MH#; WC 9-28-93

L123 **SW** **1/4 - 1/2 Mile** **Higher**	**CO WELLS**	**CO7000000050660**

CO DWR ID #:	Not Reported	Permit #:	43190-F
Well Name:	VE-18	Well Status:	Well Constructed
Water Court Case #:	Not Reported	Parcel Size:	0
Well Use:	Other	Addtl Well Use:	Not Reported
Special Use:	Not Reported	Primary Aquifer:	All Unnamed Aquifers
Addtl Aquifer:	Not Reported	Irrigation Area:	0 acres
Yrly Appropriation:	0	Issue Date:	02/10/1994
Expiration Date:	02/10/1995	Construction Date:	09/24/1993
Start Use Date:	Not Reported	Pump Install Date:	Not Reported

Well Plug Date:	Not Reported	Surface Elevation (ft):	0
Well Depth (ft):	20	Top of First Perf Casing:	11
Base of Last Perf Casing:	20	Yield (gal/min):	0
Static Water Depth (ft):	0	Groundwater Basin:	Not Reported
Mgmt District:	Not Reported	Water District:	8
Division:	1	Comments:	MH; WELL VE-18; NO MH#; WC 9-24-93

L124
SW
1/4 - 1/2 Mile
Higher

CO WELLS **CO7000000050657**

CO DWR ID #:	Not Reported	Permit #:	43187-F
Well Name:	VE-15	Well Status:	Well Constructed
Water Court Case #:	Not Reported	Parcel Size:	0
Well Use:	Other	Addtl Well Use:	Not Reported
Special Use:	Not Reported	Primary Aquifer:	All Unnamed Aquifers
Addtl Aquifer:	Not Reported	Irrigation Area:	0 acres
Yrly Appropriation:	0	Issue Date:	02/10/1994
Expiration Date:	02/10/1995	Construction Date:	10/01/1993
Start Use Date:	Not Reported	Pump Install Date:	Not Reported
Well Plug Date:	Not Reported	Surface Elevation (ft):	0
Well Depth (ft):	17	Top of First Perf Casing:	7
Base of Last Perf Casing:	16	Yield (gal/min):	0
Static Water Depth (ft):	0	Groundwater Basin:	Not Reported
Mgmt District:	Not Reported	Water District:	8
Division:	1	Comments:	MH; WELL VE-15; NO MH#; WC 10-1-93

M125
NNW
1/4 - 1/2 Mile
Lower

CO WELLS **CO7000000116309**

CO DWR ID #:	Not Reported	Permit #:	43175-MH
Well Name:	Not Reported		
Well Status:	Permit Issued; Completion Status Unknown		
Water Court Case #:	Not Reported	Parcel Size:	0
Well Use:	Other	Addtl Well Use:	Not Reported
Special Use:	Monitoring Well	Primary Aquifer:	All Unnamed Aquifers
Addtl Aquifer:	Not Reported	Irrigation Area:	0
Yrly Appropriation:	0	Issue Date:	03/02/2004
Expiration Date:	05/24/2004	Construction Date:	Not Reported
Start Use Date:	Not Reported	Pump Install Date:	Not Reported
Well Plug Date:	Not Reported	Surface Elevation (ft):	0
Well Depth (ft):	0	Top of First Perf Casing:	0
Base of Last Perf Casing:	0	Yield (gal/min):	0
Static Water Depth (ft):	0	Groundwater Basin:	Not Reported
Mgmt District:	Not Reported	Water District:	8
Division:	1	Comments:	Not Reported

Map ID Direction Distance Elevation	Database	EDR ID Number
M126 **NNW** **1/4 - 1/2 Mile** **Lower**	**CO WELLS**	**CO7000000116558**

CO DWR ID #:	Not Reported	Permit #:	43244-MH
Well Name:	Not Reported		
Well Status:	Permit Issued; Completion Status Unknown		
Water Court Case #:	Not Reported	Parcel Size:	0
Well Use:	Other	Addtl Well Use:	Not Reported
Special Use:	Monitoring Well	Primary Aquifer:	All Unnamed Aquifers
Addtl Aquifer:	Not Reported	Irrigation Area:	0
Yrly Appropriation:	0	Issue Date:	03/17/2004
Expiration Date:	06/15/2004	Construction Date:	Not Reported
Start Use Date:	Not Reported	Pump Install Date:	Not Reported
Well Plug Date:	Not Reported	Surface Elevation (ft):	0
Well Depth (ft):	0	Top of First Perf Casing:	0
Base of Last Perf Casing:	0	Yield (gal/min):	0
Static Water Depth (ft):	0	Groundwater Basin:	Not Reported
Mgmt District:	Not Reported	Water District:	8
Division:	1	Comments:	Not Reported

M127 **NNW** **1/4 - 1/2 Mile** **Lower**	**CO WELLS**	**CO7000000054674**

CO DWR ID #:	Not Reported	Permit #:	16110-MH
Well Name:	Not Reported	Well Status:	Permit Expired
Water Court Case #:	Not Reported	Parcel Size:	0
Well Use:	Other	Addtl Well Use:	Not Reported
Special Use:	Monitoring Well	Primary Aquifer:	All Unnamed Aquifers
Addtl Aquifer:	Not Reported	Irrigation Area:	0 acres
Yrly Appropriation:	0	Issue Date:	04/19/1990
Expiration Date:	07/18/1990	Construction Date:	Not Reported
Start Use Date:	Not Reported	Pump Install Date:	Not Reported
Well Plug Date:	Not Reported	Surface Elevation (ft):	0
Well Depth (ft):	0	Top of First Perf Casing:	0
Base of Last Perf Casing:	0	Yield (gal/min):	0
Static Water Depth (ft):	0	Groundwater Basin:	Not Reported
Mgmt District:	Not Reported	Water District:	2
Division:	1	Comments:	4100 e colfax no data 3 holes

M128 **NNW** **1/4 - 1/2 Mile** **Lower**	**CO WELLS**	**CO7000000113832**

CO DWR ID #:	Not Reported	Permit #:	42333-MH
Well Name:	Not Reported		
Well Status:	Permit Issued; Completion Status Unknown		
Water Court Case #:	Not Reported	Parcel Size:	0
Well Use:	Other	Addtl Well Use:	Not Reported
Special Use:	Monitoring Well	Primary Aquifer:	All Unnamed Aquifers
Addtl Aquifer:	Not Reported	Irrigation Area:	0
Yrly Appropriation:	0	Issue Date:	07/03/2003

Expiration Date:	10/02/2003	Construction Date:	Not Reported
Start Use Date:	Not Reported	Pump Install Date:	Not Reported
Well Plug Date:	Not Reported	Surface Elevation (ft):	0
Well Depth (ft):	0	Top of First Perf Casing:	0
Base of Last Perf Casing:	0	Yield (gal/min):	0
Static Water Depth (ft):	0	Groundwater Basin:	Not Reported
Mgmt District:	Not Reported	Water District:	8
Division:	1	Comments:	5 WELLS; permit # s 254435-439

M129
NNW
1/4 - 1/2 Mile
Lower

CO WELLS **CO7000000286739**

CO DWR ID #:	Not Reported	Permit #:	44050-MH
Well Name:	Not Reported		
Well Status:	Permit Issued; Completion Status Unknown		
Water Court Case #:	Not Reported	Parcel Size:	0
Well Use:	Other	Addtl Well Use:	Not Reported
Special Use:	Monitoring Well	Primary Aquifer:	All Unnamed Aquifers
Addtl Aquifer:	Not Reported	Irrigation Area:	0
Yrly Appropriation:	0	Issue Date:	09/07/2004
Expiration Date:	12/06/2004	Construction Date:	Not Reported
Start Use Date:	Not Reported	Pump Install Date:	Not Reported
Well Plug Date:	Not Reported	Surface Elevation (ft):	0
Well Depth (ft):	0	Top of First Perf Casing:	0
Base of Last Perf Casing:	0	Yield (gal/min):	0
Static Water Depth (ft):	0	Groundwater Basin:	Not Reported
Mgmt District:	Not Reported	Water District:	8
Division:	1	Comments:	3 wells

M130
NNW
1/4 - 1/2 Mile
Lower

CO WELLS **CO7000000385649**

CO DWR ID #:	Not Reported	Permit #:	42262-MH
Well Name:	Not Reported	Well Status:	Permit Expired
Water Court Case #:	Not Reported	Parcel Size:	0
Well Use:	Other	Addtl Well Use:	Not Reported
Special Use:	Monitoring Well	Primary Aquifer:	All Unnamed Aquifers
Addtl Aquifer:	Not Reported	Irrigation Area:	0
Yrly Appropriation:	0	Issue Date:	06/16/2003
Expiration Date:	09/13/2003	Construction Date:	Not Reported
Start Use Date:	Not Reported	Pump Install Date:	Not Reported
Well Plug Date:	Not Reported	Surface Elevation (ft):	0
Well Depth (ft):	0	Top of First Perf Casing:	0
Base of Last Perf Casing:	0	Yield (gal/min):	0
Static Water Depth (ft):	0	Groundwater Basin:	Not Reported
Mgmt District:	Not Reported	Water District:	8
Division:	1	Comments:	5 WELLS no data

Map ID Direction Distance Elevation	Database	EDR ID Number
M131 **NNW** **1/4 - 1/2 Mile** **Lower**	**CO WELLS**	**CO7000000241930**

CO DWR ID #:	Not Reported	Permit #:	56046-MH
Well Name:	Not Reported	Well Status:	Well Abandoned
Water Court Case #:	Not Reported	Parcel Size:	0
Well Use:	Other	Addtl Well Use:	Not Reported
Special Use:	Monitoring Well	Primary Aquifer:	All Unnamed Aquifers
Addtl Aquifer:	Not Reported	Irrigation Area:	0
Yrly Appropriation:	0	Issue Date:	10/14/2016
Expiration Date:	01/12/2017	Construction Date:	Not Reported
Start Use Date:	Not Reported	Pump Install Date:	Not Reported
Well Plug Date:	11/01/2016	Surface Elevation (ft):	0
Well Depth (ft):	0	Top of First Perf Casing:	0
Base of Last Perf Casing:	0	Yield (gal/min):	0
Static Water Depth (ft):	0	Groundwater Basin:	Not Reported
Mgmt District:	Not Reported	Water District:	8
Division:	1	Comments:	HOLES TO BE CONSTRUCTED ONE (1)

M132 **NNW** **1/4 - 1/2 Mile** **Lower**	**CO WELLS**	**CO7000000275108**

CO DWR ID #:	Not Reported	Permit #:	43385-MH
Well Name:	Not Reported		
Well Status:	Permit Issued; Completion Status Unknown		
Water Court Case #:	Not Reported	Parcel Size:	0
Well Use:	Other	Addtl Well Use:	Not Reported
Special Use:	Monitoring Well	Primary Aquifer:	All Unnamed Aquifers
Addtl Aquifer:	Not Reported	Irrigation Area:	0
Yrly Appropriation:	0	Issue Date:	04/08/2004
Expiration Date:	07/06/2004	Construction Date:	Not Reported
Start Use Date:	Not Reported	Pump Install Date:	Not Reported
Well Plug Date:	Not Reported	Surface Elevation (ft):	0
Well Depth (ft):	0	Top of First Perf Casing:	0
Base of Last Perf Casing:	0	Yield (gal/min):	0
Static Water Depth (ft):	0	Groundwater Basin:	Not Reported
Mgmt District:	Not Reported	Water District:	8
Division:	1	Comments:	Not Reported

---

133 **NNE** **1/4 - 1/2 Mile** **Lower**	**CO WELLS**	**CO7000000383976**

CO DWR ID #:	Not Reported	Permit #:	9114-
Well Name:	Not Reported	Well Status:	Well Constructed
Water Court Case #:	Not Reported	Parcel Size:	0
Well Use:	Domestic	Addtl Well Use:	Not Reported
Special Use:	Not Reported	Primary Aquifer:	All Unnamed Aquifers
Addtl Aquifer:	Not Reported	Irrigation Area:	0
Yrly Appropriation:	1	Issue Date:	07/07/1961
Expiration Date:	Not Reported	Construction Date:	07/11/1961

Start Use Date:	07/11/1961	Pump Install Date:	Not Reported
Well Plug Date:	Not Reported	Surface Elevation (ft):	0
Well Depth (ft):	64	Top of First Perf Casing:	24
Base of Last Perf Casing:	64	Yield (gal/min):	10
Static Water Depth (ft):	28	Groundwater Basin:	Not Reported
Mgmt District:	Not Reported	Water District:	2
Division:	1	Comments:	Not Reported

N134
NW
1/4 - 1/2 Mile
Lower

CO WELLS **CO7000000149276**

CO DWR ID #:	Not Reported	Permit #:	285454-
Well Name:	MW-4	Well Status:	Well Constructed
Water Court Case #:	Not Reported	Parcel Size:	0
Well Use:	Other	Addtl Well Use:	Not Reported
Special Use:	Monitoring Well	Primary Aquifer:	Quaternary Alluvium
Addtl Aquifer:	Not Reported	Irrigation Area:	0
Yrly Appropriation:	0	Issue Date:	04/12/2011
Expiration Date:	Not Reported	Construction Date:	10/28/2010
Start Use Date:	Not Reported	Pump Install Date:	Not Reported
Well Plug Date:	Not Reported	Surface Elevation (ft):	0
Well Depth (ft):	25	Top of First Perf Casing:	14
Base of Last Perf Casing:	24	Yield (gal/min):	0
Static Water Depth (ft):	0	Groundwater Basin:	Not Reported
Mgmt District:	Not Reported	Water District:	8
Division:	1	Comments:	Not Reported

N135
NW
1/4 - 1/2 Mile
Lower

CO WELLS **CO7000000149275**

CO DWR ID #:	Not Reported	Permit #:	285453-
Well Name:	MW-3	Well Status:	Well Constructed
Water Court Case #:	Not Reported	Parcel Size:	0
Well Use:	Other	Addtl Well Use:	Not Reported
Special Use:	Monitoring Well	Primary Aquifer:	Quaternary Alluvium
Addtl Aquifer:	Not Reported	Irrigation Area:	0
Yrly Appropriation:	0	Issue Date:	04/12/2011
Expiration Date:	Not Reported	Construction Date:	10/28/2010
Start Use Date:	Not Reported	Pump Install Date:	Not Reported
Well Plug Date:	Not Reported	Surface Elevation (ft):	0
Well Depth (ft):	25	Top of First Perf Casing:	12
Base of Last Perf Casing:	22	Yield (gal/min):	0
Static Water Depth (ft):	0	Groundwater Basin:	Not Reported
Mgmt District:	Not Reported	Water District:	8
Division:	1	Comments:	Not Reported

Map ID Direction Distance Elevation	Database	EDR ID Number
N136 **NW** **1/4 - 1/2 Mile** **Lower**	**CO WELLS**	**CO7000000388223**

CO DWR ID #:	Not Reported	Permit #:	285455-
Well Name:	MW-5	Well Status:	Well Constructed
Water Court Case #:	Not Reported	Parcel Size:	0
Well Use:	Other	Addtl Well Use:	Not Reported
Special Use:	Monitoring Well	Primary Aquifer:	Quaternary Alluvium
Addtl Aquifer:	Not Reported	Irrigation Area:	0
Yrly Appropriation:	0	Issue Date:	04/12/2011
Expiration Date:	Not Reported	Construction Date:	10/28/2010
Start Use Date:	Not Reported	Pump Install Date:	Not Reported
Well Plug Date:	Not Reported	Surface Elevation (ft):	0
Well Depth (ft):	25	Top of First Perf Casing:	14
Base of Last Perf Casing:	24	Yield (gal/min):	0
Static Water Depth (ft):	0	Groundwater Basin:	Not Reported
Mgmt District:	Not Reported	Water District:	8
Division:	1	Comments:	Not Reported

---

137 **SE** **1/4 - 1/2 Mile** **Higher**	**CO WELLS**	**CO7000000254944**

CO DWR ID #:	Not Reported	Permit #:	2613-F
Well Name:	Not Reported	Well Status:	Well Constructed
Water Court Case #:	Not Reported	Parcel Size:	0
Well Use:	Commercial	Addtl Well Use:	Not Reported
Special Use:	Not Reported	Primary Aquifer:	All Unnamed Aquifers
Addtl Aquifer:	Not Reported	Irrigation Area:	0 acres
Yrly Appropriation:	0	Issue Date:	06/17/1960
Expiration Date:	Not Reported	Construction Date:	06/21/1960
Start Use Date:	06/21/1960	Pump Install Date:	Not Reported
Well Plug Date:	Not Reported	Surface Elevation (ft):	0
Well Depth (ft):	100	Top of First Perf Casing:	55
Base of Last Perf Casing:	91	Yield (gal/min):	20
Static Water Depth (ft):	45	Groundwater Basin:	Not Reported
Mgmt District:	Not Reported	Water District:	2
Division:	1		
Comments:	GOLF COURSE. LOCATION MORE LIKELY SE/SW OR NE/SW SEC 8		

N138 **NW** **1/2 - 1 Mile** **Lower**	**CO WELLS**	**CO7000000252276**

CO DWR ID #:	Not Reported	Permit #:	285451-
Well Name:	MW-1	Well Status:	Well Constructed
Water Court Case #:	Not Reported	Parcel Size:	0
Well Use:	Other	Addtl Well Use:	Not Reported
Special Use:	Monitoring Well	Primary Aquifer:	Quaternary Alluvium
Addtl Aquifer:	Not Reported	Irrigation Area:	0
Yrly Appropriation:	0	Issue Date:	04/12/2011
Expiration Date:	Not Reported	Construction Date:	10/28/2010

Start Use Date:	Not Reported	Pump Install Date:	Not Reported
Well Plug Date:	Not Reported	Surface Elevation (ft):	0
Well Depth (ft):	25	Top of First Perf Casing:	14
Base of Last Perf Casing:	24	Yield (gal/min):	0
Static Water Depth (ft):	0	Groundwater Basin:	Not Reported
Mgmt District:	Not Reported	Water District:	8
Division:	1	Comments:	Not Reported

N139
NW
1/2 - 1 Mile
Lower

CO WELLS **CO7000000149274**

CO DWR ID #:	Not Reported	Permit #:	285452-
Well Name:	MW-2	Well Status:	Well Constructed
Water Court Case #:	Not Reported	Parcel Size:	0
Well Use:	Other	Addtl Well Use:	Not Reported
Special Use:	Monitoring Well	Primary Aquifer:	Quaternary Alluvium
Addtl Aquifer:	Not Reported	Irrigation Area:	0
Yrly Appropriation:	0	Issue Date:	04/12/2011
Expiration Date:	Not Reported	Construction Date:	10/28/2010
Start Use Date:	Not Reported	Pump Install Date:	Not Reported
Well Plug Date:	Not Reported	Surface Elevation (ft):	0
Well Depth (ft):	30	Top of First Perf Casing:	14
Base of Last Perf Casing:	24	Yield (gal/min):	0
Static Water Depth (ft):	0	Groundwater Basin:	Not Reported
Mgmt District:	Not Reported	Water District:	8
Division:	1	Comments:	Not Reported

O140
NNW
1/2 - 1 Mile
Lower

CO WELLS **CO7000000198069**

CO DWR ID #:	Not Reported	Permit #:	52417-MH
Well Name:	Not Reported	Well Status:	Well Constructed
Water Court Case #:	Not Reported	Parcel Size:	0
Well Use:	Other	Addtl Well Use:	Not Reported
Special Use:	Monitoring Well	Primary Aquifer:	Quaternary Alluvium
Addtl Aquifer:	Not Reported	Irrigation Area:	0
Yrly Appropriation:	0	Issue Date:	04/09/2014
Expiration Date:	07/07/2014	Construction Date:	04/12/2014
Start Use Date:	Not Reported	Pump Install Date:	Not Reported
Well Plug Date:	Not Reported	Surface Elevation (ft):	5315
Well Depth (ft):	20	Top of First Perf Casing:	5
Base of Last Perf Casing:	20	Yield (gal/min):	0
Static Water Depth (ft):	0	Groundwater Basin:	Not Reported
Mgmt District:	Not Reported	Water District:	8
Division:	1		
Comments:	OPS	Three (3) holes to be constructed. Three WCR received.	

Map ID Direction Distance Elevation	Database	EDR ID Number
O141 **NNW** **1/2 - 1 Mile** **Lower**	**CO WELLS**	**CO7000000257962**

CO DWR ID #:	Not Reported	Permit #:	303476-
Well Name:	MW-23	Well Status:	Well Constructed
Water Court Case #:	Not Reported	Parcel Size:	0
Well Use:	Other	Addtl Well Use:	Not Reported
Special Use:	Monitoring Well	Primary Aquifer:	All Unnamed Aquifers
Addtl Aquifer:	Not Reported	Irrigation Area:	0
Yrly Appropriation:	0	Issue Date:	11/03/2016
Expiration Date:	Not Reported	Construction Date:	04/12/2014
Start Use Date:	Not Reported	Pump Install Date:	Not Reported
Well Plug Date:	Not Reported	Surface Elevation (ft):	0
Well Depth (ft):	0	Top of First Perf Casing:	0
Base of Last Perf Casing:	0	Yield (gal/min):	0
Static Water Depth (ft):	0	Groundwater Basin:	Not Reported
Mgmt District:	Not Reported	Water District:	8
Division:	1	Comments:	Not Reported

O142 **NNW** **1/2 - 1 Mile** **Lower**	**CO WELLS**	**CO7000000115549**

CO DWR ID #:	Not Reported	Permit #:	254436-
Well Name:	MW-13	Well Status:	Well Constructed
Water Court Case #:	Not Reported	Parcel Size:	0
Well Use:	Other	Addtl Well Use:	Not Reported
Special Use:	Monitoring Well	Primary Aquifer:	All Unnamed Aquifers
Addtl Aquifer:	Not Reported	Irrigation Area:	0
Yrly Appropriation:	0	Issue Date:	12/18/2003
Expiration Date:	Not Reported	Construction Date:	09/03/2003
Start Use Date:	Not Reported	Pump Install Date:	Not Reported
Well Plug Date:	Not Reported	Surface Elevation (ft):	0
Well Depth (ft):	34	Top of First Perf Casing:	4
Base of Last Perf Casing:	34	Yield (gal/min):	0
Static Water Depth (ft):	0	Groundwater Basin:	Not Reported
Mgmt District:	Not Reported	Water District:	8
Division:	1	Comments:	Not Reported

O143 **NNW** **1/2 - 1 Mile** **Lower**	**CO WELLS**	**CO7000000240692**

CO DWR ID #:	Not Reported	Permit #:	303475-
Well Name:	MW-22	Well Status:	Well Constructed
Water Court Case #:	Not Reported	Parcel Size:	0
Well Use:	Other	Addtl Well Use:	Not Reported
Special Use:	Monitoring Well	Primary Aquifer:	All Unnamed Aquifers
Addtl Aquifer:	Not Reported	Irrigation Area:	0
Yrly Appropriation:	0	Issue Date:	11/03/2016
Expiration Date:	Not Reported	Construction Date:	04/12/2014
Start Use Date:	Not Reported	Pump Install Date:	Not Reported

Well Plug Date:	Not Reported	Surface Elevation (ft):	0
Well Depth (ft):	0	Top of First Perf Casing:	0
Base of Last Perf Casing:	0	Yield (gal/min):	0
Static Water Depth (ft):	0	Groundwater Basin:	Not Reported
Mgmt District:	Not Reported	Water District:	8
Division:	1	Comments:	Not Reported

O144
NNW
1/2 - 1 Mile
Lower

CO WELLS **CO7000000240610**

CO DWR ID #:	Not Reported	Permit #:	303474-
Well Name:	MW-21	Well Status:	Well Constructed
Water Court Case #:	Not Reported	Parcel Size:	0
Well Use:	Other	Addtl Well Use:	Not Reported
Special Use:	Monitoring Well	Primary Aquifer:	All Unnamed Aquifers
Addtl Aquifer:	Not Reported	Irrigation Area:	0
Yrly Appropriation:	0	Issue Date:	11/03/2016
Expiration Date:	Not Reported	Construction Date:	04/12/2014
Start Use Date:	Not Reported	Pump Install Date:	Not Reported
Well Plug Date:	Not Reported	Surface Elevation (ft):	0
Well Depth (ft):	0	Top of First Perf Casing:	0
Base of Last Perf Casing:	0	Yield (gal/min):	0
Static Water Depth (ft):	0	Groundwater Basin:	Not Reported
Mgmt District:	Not Reported	Water District:	8
Division:	1	Comments:	Not Reported

O145
NNW
1/2 - 1 Mile
Lower

CO WELLS **CO7000000115548**

CO DWR ID #:	Not Reported	Permit #:	254435-
Well Name:	MW-14	Well Status:	Well Constructed
Water Court Case #:	Not Reported	Parcel Size:	0
Well Use:	Other	Addtl Well Use:	Not Reported
Special Use:	Monitoring Well	Primary Aquifer:	All Unnamed Aquifers
Addtl Aquifer:	Not Reported	Irrigation Area:	0
Yrly Appropriation:	0	Issue Date:	12/18/2003
Expiration Date:	Not Reported	Construction Date:	09/04/2003
Start Use Date:	Not Reported	Pump Install Date:	Not Reported
Well Plug Date:	Not Reported	Surface Elevation (ft):	0
Well Depth (ft):	30	Top of First Perf Casing:	4
Base of Last Perf Casing:	30	Yield (gal/min):	0
Static Water Depth (ft):	0	Groundwater Basin:	Not Reported
Mgmt District:	Not Reported	Water District:	8
Division:	1	Comments:	Not Reported

O146
NNW
1/2 - 1 Mile
Lower

CO WELLS **CO7000000260533**

CO DWR ID #:	Not Reported	Permit #:	254439-
Well Name:	MW-10	Well Status:	Well Constructed

Water Court Case #:	Not Reported	Parcel Size:	0
Well Use:	Other	Addtl Well Use:	Not Reported
Special Use:	Monitoring Well	Primary Aquifer:	All Unnamed Aquifers
Addtl Aquifer:	Not Reported	Irrigation Area:	0
Yrly Appropriation:	0	Issue Date:	12/18/2003
Expiration Date:	Not Reported	Construction Date:	09/03/2003
Start Use Date:	Not Reported	Pump Install Date:	Not Reported
Well Plug Date:	Not Reported	Surface Elevation (ft):	0
Well Depth (ft):	18	Top of First Perf Casing:	8
Base of Last Perf Casing:	18	Yield (gal/min):	0
Static Water Depth (ft):	0	Groundwater Basin:	Not Reported
Mgmt District:	Not Reported	Water District:	8
Division:	1	Comments:	Not Reported

O147
NNW
1/2 - 1 Mile
Lower

CO WELLS **CO7000000348504**

CO DWR ID #:	Not Reported	Permit #:	54518-MH
Well Name:	MW-21R	Well Status:	Well Constructed
Water Court Case #:	6	Parcel Size:	0
Well Use:	Other	Addtl Well Use:	Not Reported
Special Use:	Monitoring Well	Primary Aquifer:	All Unnamed Aquifers
Addtl Aquifer:	Not Reported	Irrigation Area:	0
Yrly Appropriation:	0	Issue Date:	10/14/2015
Expiration Date:	01/12/2016	Construction Date:	10/23/2015
Start Use Date:	Not Reported	Pump Install Date:	Not Reported
Well Plug Date:	Not Reported	Surface Elevation (ft):	0
Well Depth (ft):	20	Top of First Perf Casing:	5
Base of Last Perf Casing:	20	Yield (gal/min):	0
Static Water Depth (ft):	0	Groundwater Basin:	Not Reported
Mgmt District:	Not Reported	Water District:	8
Division:	1		
Comments:	HOLES TO BE CONSTRUCTED TWO (2) OPS VARIANCE		

O148
NNW
1/2 - 1 Mile
Lower

CO WELLS **CO7000000115552**

CO DWR ID #:	Not Reported	Permit #:	254438-
Well Name:	MW-11	Well Status:	Well Constructed
Water Court Case #:	Not Reported	Parcel Size:	0
Well Use:	Other	Addtl Well Use:	Not Reported
Special Use:	Monitoring Well	Primary Aquifer:	All Unnamed Aquifers
Addtl Aquifer:	Not Reported	Irrigation Area:	0
Yrly Appropriation:	0	Issue Date:	12/18/2003
Expiration Date:	Not Reported	Construction Date:	09/03/2003
Start Use Date:	Not Reported	Pump Install Date:	Not Reported
Well Plug Date:	Not Reported	Surface Elevation (ft):	0
Well Depth (ft):	43	Top of First Perf Casing:	8
Base of Last Perf Casing:	43	Yield (gal/min):	0
Static Water Depth (ft):	0	Groundwater Basin:	Not Reported
Mgmt District:	Not Reported	Water District:	8
Division:	1	Comments:	Not Reported

Map ID Direction Distance Elevation	Database	EDR ID Number
149 **South** **1/2 - 1 Mile** **Higher**	**CO WELLS**	**CO7000000052139**

CO DWR ID #:	Not Reported	Permit #:	23686-MH
Well Name:	Not Reported	Well Status:	Well Abandoned
Water Court Case #:	Not Reported	Parcel Size:	0
Well Use:	Other	Addtl Well Use:	Not Reported
Special Use:	Monitoring Well	Primary Aquifer:	All Unnamed Aquifers
Addtl Aquifer:	Not Reported	Irrigation Area:	0 acres
Yrly Appropriation:	0	Issue Date:	07/22/1994
Expiration Date:	10/22/1994	Construction Date:	Not Reported
Start Use Date:	Not Reported	Pump Install Date:	Not Reported
Well Plug Date:	04/09/1997	Surface Elevation (ft):	0
Well Depth (ft):	0	Top of First Perf Casing:	0
Base of Last Perf Casing:	0	Yield (gal/min):	0
Static Water Depth (ft):	0	Groundwater Basin:	Not Reported
Mgmt District:	Not Reported	Water District:	8
Division:	1	Comments:	5 WELLS

O150 **NNW** **1/2 - 1 Mile** **Lower**	**CO WELLS**	**CO7000000115551**

CO DWR ID #:	Not Reported	Permit #:	254437-
Well Name:	MW-12	Well Status:	Well Constructed
Water Court Case #:	Not Reported	Parcel Size:	0
Well Use:	Other	Addtl Well Use:	Not Reported
Special Use:	Monitoring Well	Primary Aquifer:	All Unnamed Aquifers
Addtl Aquifer:	Not Reported	Irrigation Area:	0
Yrly Appropriation:	0	Issue Date:	12/18/2003
Expiration Date:	Not Reported	Construction Date:	09/02/2003
Start Use Date:	Not Reported	Pump Install Date:	Not Reported
Well Plug Date:	Not Reported	Surface Elevation (ft):	0
Well Depth (ft):	38	Top of First Perf Casing:	18
Base of Last Perf Casing:	38	Yield (gal/min):	0
Static Water Depth (ft):	0	Groundwater Basin:	Not Reported
Mgmt District:	Not Reported	Water District:	8
Division:	1	Comments:	Not Reported

P151 **NNW** **1/2 - 1 Mile** **Lower**	**CO WELLS**	**CO7000000384325**

CO DWR ID #:	Not Reported	Permit #:	295023-
Well Name:	MW-26	Well Status:	Well Constructed
Water Court Case #:	Not Reported	Parcel Size:	0
Well Use:	Other	Addtl Well Use:	Not Reported
Special Use:	Monitoring Well	Primary Aquifer:	All Unnamed Aquifers
Addtl Aquifer:	Not Reported	Irrigation Area:	0
Yrly Appropriation:	0	Issue Date:	07/16/2014
Expiration Date:	07/16/2016	Construction Date:	07/21/2014
Start Use Date:	Not Reported	Pump Install Date:	Not Reported

Well Plug Date:	Not Reported	Surface Elevation (ft):	0
Well Depth (ft):	24	Top of First Perf Casing:	0
Base of Last Perf Casing:	0	Yield (gal/min):	0
Static Water Depth (ft):	0	Groundwater Basin:	Not Reported
Mgmt District:	Not Reported	Water District:	8
Division:	1	Comments:	Not Reported

O152
NNW
1/2 - 1 Mile
Lower

CO WELLS **CO7000000466780**

CO DWR ID #:	Not Reported	Permit #:	38986-M
Well Name:	M-5	Well Status:	Well Constructed
Water Court Case #:	Not Reported	Parcel Size:	0
Well Use:	Other	Addtl Well Use:	Not Reported
Special Use:	Monitoring Well	Primary Aquifer:	All Unnamed Aquifers
Addtl Aquifer:	Not Reported	Irrigation Area:	0 acres
Yrly Appropriation:	0	Issue Date:	05/31/1991
Expiration Date:	Not Reported	Construction Date:	07/20/1990
Start Use Date:	Not Reported	Pump Install Date:	Not Reported
Well Plug Date:	Not Reported	Surface Elevation (ft):	0
Well Depth (ft):	27	Top of First Perf Casing:	13
Base of Last Perf Casing:	27	Yield (gal/min):	0
Static Water Depth (ft):	0	Groundwater Basin:	Not Reported
Mgmt District:	Not Reported	Water District:	8
Division:	1	Comments:	Not Reported

O153
NNW
1/2 - 1 Mile
Lower

CO WELLS **CO7000000146742**

CO DWR ID #:	Not Reported	Permit #:	42346-F
Well Name:	RW-2	Well Status:	Well Constructed
Water Court Case #:	Not Reported	Parcel Size:	0
Well Use:	Other	Addtl Well Use:	Not Reported
Special Use:	Not Reported	Primary Aquifer:	All Unnamed Aquifers
Addtl Aquifer:	Not Reported	Irrigation Area:	0 acres
Yrly Appropriation:	0	Issue Date:	05/10/1993
Expiration Date:	05/10/1994	Construction Date:	07/29/1991
Start Use Date:	03/22/1993	Pump Install Date:	Not Reported
Well Plug Date:	Not Reported	Surface Elevation (ft):	0
Well Depth (ft):	25	Top of First Perf Casing:	5
Base of Last Perf Casing:	25	Yield (gal/min):	0
Static Water Depth (ft):	0	Groundwater Basin:	Not Reported
Mgmt District:	Not Reported	Water District:	8
Division:	1	Comments:	Not Reported

O154
NNW
1/2 - 1 Mile
Lower

CO WELLS **CO7000000263648**

CO DWR ID #:	Not Reported	Permit #:	38992-F
Well Name:	RW-2	Well Status:	Permit Expired

Water Court Case #:	Not Reported	Parcel Size:	0
Well Use:	Other	Addtl Well Use:	Not Reported
Special Use:	Not Reported	Primary Aquifer:	All Unnamed Aquifers
Addtl Aquifer:	Not Reported	Irrigation Area:	0 acres
Yrly Appropriation:	0	Issue Date:	05/31/1991
Expiration Date:	05/31/1992	Construction Date:	Not Reported
Start Use Date:	Not Reported	Pump Install Date:	Not Reported
Well Plug Date:	Not Reported	Surface Elevation (ft):	0
Well Depth (ft):	0	Top of First Perf Casing:	0
Base of Last Perf Casing:	0	Yield (gal/min):	0
Static Water Depth (ft):	0	Groundwater Basin:	Not Reported
Mgmt District:	Not Reported	Water District:	8
Division:	1	Comments:	Not Reported

P155
NNW
1/2 - 1 Mile
Lower

CO WELLS **CO7000000265282**

CO DWR ID #:	Not Reported	Permit #:	295024-
Well Name:	MW-27	Well Status:	Well Constructed
Water Court Case #:	Not Reported	Parcel Size:	0
Well Use:	Other	Addtl Well Use:	Not Reported
Special Use:	Monitoring Well	Primary Aquifer:	All Unnamed Aquifers
Addtl Aquifer:	Not Reported	Irrigation Area:	0
Yrly Appropriation:	0	Issue Date:	07/16/2014
Expiration Date:	07/16/2016	Construction Date:	07/21/2014
Start Use Date:	Not Reported	Pump Install Date:	Not Reported
Well Plug Date:	Not Reported	Surface Elevation (ft):	0
Well Depth (ft):	31	Top of First Perf Casing:	0
Base of Last Perf Casing:	0	Yield (gal/min):	0
Static Water Depth (ft):	0	Groundwater Basin:	Not Reported
Mgmt District:	Not Reported	Water District:	8
Division:	1	Comments:	Not Reported

P156
NNW
1/2 - 1 Mile
Lower

CO WELLS **CO7000000061710**

CO DWR ID #:	Not Reported	Permit #:	38991-F
Well Name:	RW-1	Well Status:	Permit Expired
Water Court Case #:	Not Reported	Parcel Size:	0
Well Use:	Other	Addtl Well Use:	Not Reported
Special Use:	Not Reported	Primary Aquifer:	All Unnamed Aquifers
Addtl Aquifer:	Not Reported	Irrigation Area:	0 acres
Yrly Appropriation:	0	Issue Date:	05/31/1991
Expiration Date:	05/31/1992	Construction Date:	Not Reported
Start Use Date:	Not Reported	Pump Install Date:	Not Reported
Well Plug Date:	Not Reported	Surface Elevation (ft):	0
Well Depth (ft):	0	Top of First Perf Casing:	0
Base of Last Perf Casing:	0	Yield (gal/min):	0
Static Water Depth (ft):	0	Groundwater Basin:	Not Reported
Mgmt District:	Not Reported	Water District:	8
Division:	1	Comments:	Not Reported

Map ID Direction Distance Elevation	Database	EDR ID Number
P157 **NNW** **1/2 - 1 Mile** **Lower**	**CO WELLS**	**CO7000000468606**

CO DWR ID #:	Not Reported	Permit #:	42345-F
Well Name:	RW-1	Well Status:	Well Constructed
Water Court Case #:	Not Reported	Parcel Size:	0
Well Use:	Other	Addtl Well Use:	Not Reported
Special Use:	Not Reported	Primary Aquifer:	All Unnamed Aquifers
Addtl Aquifer:	Not Reported	Irrigation Area:	0 acres
Yrly Appropriation:	0	Issue Date:	05/10/1993
Expiration Date:	05/10/1994	Construction Date:	07/29/1991
Start Use Date:	03/22/1993	Pump Install Date:	Not Reported
Well Plug Date:	Not Reported	Surface Elevation (ft):	0
Well Depth (ft):	26	Top of First Perf Casing:	4
Base of Last Perf Casing:	24	Yield (gal/min):	0
Static Water Depth (ft):	0	Groundwater Basin:	Not Reported
Mgmt District:	Not Reported	Water District:	8
Division:	1	Comments:	Not Reported

P158 **NNW** **1/2 - 1 Mile** **Lower**	**CO WELLS**	**CO7000000061708**

CO DWR ID #:	Not Reported	Permit #:	38987-M
Well Name:	M-6	Well Status:	Well Constructed
Water Court Case #:	Not Reported	Parcel Size:	0
Well Use:	Other	Addtl Well Use:	Not Reported
Special Use:	Monitoring Well	Primary Aquifer:	All Unnamed Aquifers
Addtl Aquifer:	Not Reported	Irrigation Area:	0 acres
Yrly Appropriation:	0	Issue Date:	05/31/1991
Expiration Date:	Not Reported	Construction Date:	07/19/1990
Start Use Date:	Not Reported	Pump Install Date:	Not Reported
Well Plug Date:	Not Reported	Surface Elevation (ft):	0
Well Depth (ft):	24	Top of First Perf Casing:	10
Base of Last Perf Casing:	24	Yield (gal/min):	0
Static Water Depth (ft):	0	Groundwater Basin:	Not Reported
Mgmt District:	Not Reported	Water District:	8
Division:	1	Comments:	Not Reported

P159 **NNW** **1/2 - 1 Mile** **Lower**	**CO WELLS**	**CO7000000270885**

CO DWR ID #:	Not Reported	Permit #:	295025-
Well Name:	MW-28	Well Status:	Well Constructed
Water Court Case #:	Not Reported	Parcel Size:	0
Well Use:	Other	Addtl Well Use:	Not Reported
Special Use:	Monitoring Well	Primary Aquifer:	All Unnamed Aquifers
Addtl Aquifer:	Not Reported	Irrigation Area:	0
Yrly Appropriation:	0	Issue Date:	07/16/2014
Expiration Date:	07/16/2016	Construction Date:	07/22/2014
Start Use Date:	Not Reported	Pump Install Date:	Not Reported

Well Plug Date:	Not Reported	Surface Elevation (ft):	0
Well Depth (ft):	27	Top of First Perf Casing:	0
Base of Last Perf Casing:	0	Yield (gal/min):	0
Static Water Depth (ft):	0	Groundwater Basin:	Not Reported
Mgmt District:	Not Reported	Water District:	8
Division:	1	Comments:	Not Reported

P160
NNW
1/2 - 1 Mile
Lower

CO WELLS **CO7000000317132**

CO DWR ID #:	Not Reported	Permit #:	52572-MH
Well Name:	Not Reported	Well Status:	Well Constructed
Water Court Case #:	Not Reported	Parcel Size:	0
Well Use:	Other	Addtl Well Use:	Not Reported
Special Use:	Monitoring Well	Primary Aquifer:	All Unnamed Aquifers
Addtl Aquifer:	Not Reported	Irrigation Area:	0
Yrly Appropriation:	0	Issue Date:	05/03/2014
Expiration Date:	07/31/2014	Construction Date:	07/22/2014
Start Use Date:	Not Reported	Pump Install Date:	Not Reported
Well Plug Date:	Not Reported	Surface Elevation (ft):	0
Well Depth (ft):	27	Top of First Perf Casing:	12
Base of Last Perf Casing:	27	Yield (gal/min):	0
Static Water Depth (ft):	16	Groundwater Basin:	Not Reported
Mgmt District:	Not Reported	Water District:	8
Division:	1		
Comments:	OPS	THREE (3)HOLES TO BE CONSTRUCTED. Three WCR received.	

P161
NNW
1/2 - 1 Mile
Lower

CO WELLS **CO7000000299811**

CO DWR ID #:	Not Reported	Permit #:	38988-M
Well Name:	M-7	Well Status:	Well Constructed
Water Court Case #:	Not Reported	Parcel Size:	0
Well Use:	Other	Addtl Well Use:	Not Reported
Special Use:	Monitoring Well	Primary Aquifer:	All Unnamed Aquifers
Addtl Aquifer:	Not Reported	Irrigation Area:	0 acres
Yrly Appropriation:	0	Issue Date:	05/31/1991
Expiration Date:	Not Reported	Construction Date:	07/20/1990
Start Use Date:	Not Reported	Pump Install Date:	Not Reported
Well Plug Date:	Not Reported	Surface Elevation (ft):	0
Well Depth (ft):	25	Top of First Perf Casing:	16
Base of Last Perf Casing:	25	Yield (gal/min):	0
Static Water Depth (ft):	0	Groundwater Basin:	Not Reported
Mgmt District:	Not Reported	Water District:	8
Division:	1	Comments:	Not Reported

Map ID Direction Distance Elevation	Database	EDR ID Number
P162 **NNW** **1/2 - 1 Mile** **Lower**	**CO WELLS**	**CO7000000223364**

CO DWR ID #:	Not Reported	Permit #:	54303-MH
Well Name:	TMW-12	Well Status:	Well Abandoned
Water Court Case #:	Not Reported	Parcel Size:	0
Well Use:	Other	Addtl Well Use:	Not Reported
Special Use:	Monitoring Well	Primary Aquifer:	All Unnamed Aquifers
Addtl Aquifer:	Not Reported	Irrigation Area:	0
Yrly Appropriation:	0	Issue Date:	09/02/2015
Expiration Date:	12/01/2015	Construction Date:	09/17/2015
Start Use Date:	Not Reported	Pump Install Date:	Not Reported
Well Plug Date:	09/17/2015	Surface Elevation (ft):	0
Well Depth (ft):	22	Top of First Perf Casing:	7
Base of Last Perf Casing:	22	Yield (gal/min):	0
Static Water Depth (ft):	0	Groundwater Basin:	Not Reported
Mgmt District:	Not Reported	Water District:	8
Division:	1		
Comments:	HOLES TO BE CONSTRUCTED FOUR (4). Four WCRs and four Abandonment reports received 10/16/2015.		

P163 **NNW** **1/2 - 1 Mile** **Lower**	**CO WELLS**	**CO7000000386699**

CO DWR ID #:	Not Reported	Permit #:	38989-M
Well Name:	M-8	Well Status:	Well Constructed
Water Court Case #:	Not Reported	Parcel Size:	0
Well Use:	Other	Addtl Well Use:	Not Reported
Special Use:	Monitoring Well	Primary Aquifer:	All Unnamed Aquifers
Addtl Aquifer:	Not Reported	Irrigation Area:	0 acres
Yrly Appropriation:	0	Issue Date:	05/31/1991
Expiration Date:	Not Reported	Construction Date:	07/19/1990
Start Use Date:	Not Reported	Pump Install Date:	Not Reported
Well Plug Date:	Not Reported	Surface Elevation (ft):	0
Well Depth (ft):	25	Top of First Perf Casing:	15
Base of Last Perf Casing:	25	Yield (gal/min):	0
Static Water Depth (ft):	0	Groundwater Basin:	Not Reported
Mgmt District:	Not Reported	Water District:	8
Division:	1	Comments:	Not Reported

---

164 **South** **1/2 - 1 Mile** **Higher**	**FED USGS**	**USGS40000211399**

Organization ID:	USGS-CO	Organization Name:	USGS Colorado Water Science Center
Monitor Location:	SC00406730CAA1	Type:	Well
Description:	Not Reported	HUC:	10190003
Drainage Area:	Not Reported	Drainage Area Units:	Not Reported
Contrib Drainage Area:	Not Reported	Contrib Drainage Area Unts:	Not Reported
Aquifer:	Not Reported	Formation Type:	Not Reported
Aquifer Type:	Not Reported	Construction Date:	19540101
Well Depth:	900	Well Depth Units:	ft

Well Hole Depth:	Not Reported	Well Hole Depth Units:	Not Reported

Ground water levels,Number of Measurements:	1	Level reading date:	1954-09-27
Feet below surface:	54.00	Feet to sea level:	Not Reported
Note:	Not Reported		

P165
NNW
1/2 - 1 Mile
Lower

CO WELLS **CO7000000061709**

CO DWR ID #:	Not Reported	Permit #:	38990-M
Well Name:	M-9	Well Status:	Well Constructed
Water Court Case #:	Not Reported	Parcel Size:	0
Well Use:	Other	Addtl Well Use:	Not Reported
Special Use:	Monitoring Well	Primary Aquifer:	All Unnamed Aquifers
Addtl Aquifer:	Not Reported	Irrigation Area:	0 acres
Yrly Appropriation:	0	Issue Date:	05/31/1991
Expiration Date:	Not Reported	Construction Date:	07/19/1990
Start Use Date:	Not Reported	Pump Install Date:	Not Reported
Well Plug Date:	Not Reported	Surface Elevation (ft):	0
Well Depth (ft):	25	Top of First Perf Casing:	16
Base of Last Perf Casing:	25	Yield (gal/min):	0
Static Water Depth (ft):	0	Groundwater Basin:	Not Reported
Mgmt District:	Not Reported	Water District:	8
Division:	1	Comments:	Not Reported

166
NNW
1/2 - 1 Mile
Lower

CO WELLS **CO7000000210241**

CO DWR ID #:	Not Reported	Permit #:	296021-
Well Name:	MW-12	Well Status:	Well Constructed
Water Court Case #:	Not Reported	Parcel Size:	0
Well Use:	Other	Addtl Well Use:	Not Reported
Special Use:	Monitoring Well	Primary Aquifer:	All Unnamed Aquifers
Addtl Aquifer:	Not Reported	Irrigation Area:	0
Yrly Appropriation:	0	Issue Date:	10/23/2014
Expiration Date:	Not Reported	Construction Date:	04/16/2013
Start Use Date:	Not Reported	Pump Install Date:	Not Reported
Well Plug Date:	Not Reported	Surface Elevation (ft):	0
Well Depth (ft):	20	Top of First Perf Casing:	10
Base of Last Perf Casing:	20	Yield (gal/min):	0
Static Water Depth (ft):	0	Groundwater Basin:	Not Reported
Mgmt District:	Not Reported	Water District:	8
Division:	1	Comments:	Not Reported

Q167
North
1/2 - 1 Mile
Lower

CO WELLS **CO7000000086151**

CO DWR ID #:	Not Reported	Permit #:	34990-MH
Well Name:	Not Reported	Well Status:	Well Abandoned
Water Court Case #:	Not Reported	Parcel Size:	0

Well Use:	Other	Addtl Well Use:	Not Reported
Special Use:	Monitoring Well	Primary Aquifer:	All Unnamed Aquifers
Addtl Aquifer:	Not Reported	Irrigation Area:	0 acres
Yrly Appropriation:	0	Issue Date:	11/03/1998
Expiration Date:	02/03/1999	Construction Date:	Not Reported
Start Use Date:	Not Reported	Pump Install Date:	Not Reported
Well Plug Date:	09/04/2003	Surface Elevation (ft):	0
Well Depth (ft):	0	Top of First Perf Casing:	0
Base of Last Perf Casing:	0	Yield (gal/min):	0
Static Water Depth (ft):	0	Groundwater Basin:	Not Reported
Mgmt District:	Not Reported	Water District:	2
Division:	1	Comments:	Not Reported

Q168
North
1/2 - 1 Mile
Lower

CO WELLS **CO7000000054767**

CO DWR ID #:	Not Reported	Permit #:	16552-MH
Well Name:	Not Reported	Well Status:	Well Abandoned
Water Court Case #:	Not Reported	Parcel Size:	0
Well Use:	Other	Addtl Well Use:	Not Reported
Special Use:	Monitoring Well	Primary Aquifer:	All Unnamed Aquifers
Addtl Aquifer:	Not Reported	Irrigation Area:	0 acres
Yrly Appropriation:	0	Issue Date:	07/11/1990
Expiration Date:	10/09/1990	Construction Date:	Not Reported
Start Use Date:	Not Reported	Pump Install Date:	Not Reported
Well Plug Date:	09/04/2003	Surface Elevation (ft):	0
Well Depth (ft):	0	Top of First Perf Casing:	0
Base of Last Perf Casing:	0	Yield (gal/min):	0
Static Water Depth (ft):	0	Groundwater Basin:	Not Reported
Mgmt District:	Not Reported	Water District:	2
Division:	1	Comments:	38986-M-92-M

Q169
North
1/2 - 1 Mile
Lower

CO WELLS **CO7000000465885**

CO DWR ID #:	Not Reported	Permit #:	40456-MH
Well Name:	AMOCO #8609	Well Status:	Permit Expired
Water Court Case #:	Not Reported	Parcel Size:	0
Well Use:	Other	Addtl Well Use:	Not Reported
Special Use:	Monitoring Well	Primary Aquifer:	All Unnamed Aquifers
Addtl Aquifer:	Not Reported	Irrigation Area:	0
Yrly Appropriation:	0	Issue Date:	02/04/2002
Expiration Date:	04/24/2002	Construction Date:	Not Reported
Start Use Date:	Not Reported	Pump Install Date:	Not Reported
Well Plug Date:	Not Reported	Surface Elevation (ft):	0
Well Depth (ft):	0	Top of First Perf Casing:	0
Base of Last Perf Casing:	0	Yield (gal/min):	0
Static Water Depth (ft):	0	Groundwater Basin:	Not Reported
Mgmt District:	Not Reported	Water District:	8
Division:	1	Comments:	no data

Map ID Direction Distance Elevation	Database	EDR ID Number
Q170 **North** **1/2 - 1 Mile** **Lower**	**CO WELLS**	**CO7000000410077**

CO DWR ID #:	Not Reported	Permit #:	56073-MH
Well Name:	Not Reported	Well Status:	Well Constructed
Water Court Case #:	Not Reported	Parcel Size:	0
Well Use:	Other	Addtl Well Use:	Not Reported
Special Use:	Monitoring Well	Primary Aquifer:	All Unnamed Aquifers
Addtl Aquifer:	Not Reported	Irrigation Area:	0
Yrly Appropriation:	0	Issue Date:	10/27/2016
Expiration Date:	01/25/2017	Construction Date:	11/11/2016
Start Use Date:	Not Reported	Pump Install Date:	Not Reported
Well Plug Date:	Not Reported	Surface Elevation (ft):	0
Well Depth (ft):	25	Top of First Perf Casing:	10
Base of Last Perf Casing:	25	Yield (gal/min):	0
Static Water Depth (ft):	0	Groundwater Basin:	Not Reported
Mgmt District:	Not Reported	Water District:	8
Division:	1		
Comments:	HOLES TO BE CONSTRUCTED ONE (1) OPS VARIANCE		

---

171 **North** **1/2 - 1 Mile** **Lower**	**CO WELLS**	**CO7000000197207**

CO DWR ID #:	Not Reported	Permit #:	52407-MH
Well Name:	Not Reported		
Well Status:	Permit Issued; Completion Status Unknown		
Water Court Case #:	Not Reported	Parcel Size:	0
Well Use:	Other	Addtl Well Use:	Not Reported
Special Use:	Monitoring Well	Primary Aquifer:	Quaternary Alluvium
Addtl Aquifer:	Not Reported	Irrigation Area:	0
Yrly Appropriation:	0	Issue Date:	03/28/2014
Expiration Date:	06/25/2014	Construction Date:	Not Reported
Start Use Date:	Not Reported	Pump Install Date:	Not Reported
Well Plug Date:	Not Reported	Surface Elevation (ft):	0
Well Depth (ft):	0	Top of First Perf Casing:	0
Base of Last Perf Casing:	0	Yield (gal/min):	0
Static Water Depth (ft):	0	Groundwater Basin:	Not Reported
Mgmt District:	Not Reported	Water District:	8
Division:	1	Comments:	Three (3) holes to be constructed

---

172 **West** **1/2 - 1 Mile** **Higher**	**CO WELLS**	**CO7000000129663**

CO DWR ID #:	Not Reported	Permit #:	356-WCB
Well Name:	Not Reported	Well Status:	Well Constructed
Water Court Case #:	Not Reported	Parcel Size:	0
Well Use:	Irrigation	Addtl Well Use:	Not Reported
Special Use:	Not Reported	Primary Aquifer:	All Unnamed Aquifers
Addtl Aquifer:	Not Reported	Irrigation Area:	0
Yrly Appropriation:	0	Issue Date:	Not Reported

Expiration Date:	Not Reported	Construction Date:	Not Reported
Start Use Date:	06/01/1955	Pump Install Date:	Not Reported
Well Plug Date:	Not Reported	Surface Elevation (ft):	0
Well Depth (ft):	28	Top of First Perf Casing:	0
Base of Last Perf Casing:	0	Yield (gal/min):	33
Static Water Depth (ft):	11	Groundwater Basin:	Not Reported
Mgmt District:	Not Reported	Water District:	8
Division:	1	Comments:	Not Reported

R173
NNW
1/2 - 1 Mile
Lower

CO WELLS **CO7000000261067**

CO DWR ID #:	Not Reported	Permit #:	51415-MH
Well Name:	Not Reported	Well Status:	Well Constructed
Water Court Case #:	Not Reported	Parcel Size:	0
Well Use:	Other	Addtl Well Use:	Not Reported
Special Use:	Monitoring Well	Primary Aquifer:	All Unnamed Aquifers
Addtl Aquifer:	Not Reported	Irrigation Area:	0
Yrly Appropriation:	0	Issue Date:	04/04/2013
Expiration Date:	07/01/2013	Construction Date:	04/16/2013
Start Use Date:	Not Reported	Pump Install Date:	Not Reported
Well Plug Date:	Not Reported	Surface Elevation (ft):	0
Well Depth (ft):	20	Top of First Perf Casing:	10
Base of Last Perf Casing:	20	Yield (gal/min):	0
Static Water Depth (ft):	0	Groundwater Basin:	Not Reported
Mgmt District:	Not Reported	Water District:	8
Division:	1		
Comments:	One (1) hole to be constructed OPS Variance		

R174
NNW
1/2 - 1 Mile
Lower

CO WELLS **CO7000000226544**

CO DWR ID #:	Not Reported	Permit #:	54307-MH
Well Name:	MW-29	Well Status:	Well Constructed
Water Court Case #:	Not Reported	Parcel Size:	0
Well Use:	Other	Addtl Well Use:	Not Reported
Special Use:	Monitoring Well	Primary Aquifer:	All Unnamed Aquifers
Addtl Aquifer:	Not Reported	Irrigation Area:	0
Yrly Appropriation:	0	Issue Date:	09/02/2015
Expiration Date:	12/01/2015	Construction Date:	09/16/2015
Start Use Date:	Not Reported	Pump Install Date:	Not Reported
Well Plug Date:	Not Reported	Surface Elevation (ft):	0
Well Depth (ft):	25	Top of First Perf Casing:	10
Base of Last Perf Casing:	25	Yield (gal/min):	0
Static Water Depth (ft):	0	Groundwater Basin:	Not Reported
Mgmt District:	Not Reported	Water District:	8
Division:	1		
Comments:	HOLES TO BE CONSTRUCTED ONE (1). One WCR received 02/16/2016. 1590 Garfield St., Denver CO.		

Map ID Direction Distance Elevation	Database	EDR ID Number
R175 **NNW** **1/2 - 1 Mile** **Lower**	**CO WELLS**	**CO7000000433035**

CO DWR ID #:	Not Reported	Permit #:	56272-MH
Well Name:	Not Reported		
Well Status:	Permit Issued; Completion Status Unknown		
Water Court Case #:	Not Reported	Parcel Size:	0
Well Use:	Other	Addtl Well Use:	Not Reported
Special Use:	Monitoring Well	Primary Aquifer:	All Unnamed Aquifers
Addtl Aquifer:	Not Reported	Irrigation Area:	0
Yrly Appropriation:	0	Issue Date:	12/15/2016
Expiration Date:	03/15/2017	Construction Date:	Not Reported
Start Use Date:	Not Reported	Pump Install Date:	Not Reported
Well Plug Date:	Not Reported	Surface Elevation (ft):	0
Well Depth (ft):	0	Top of First Perf Casing:	0
Base of Last Perf Casing:	0	Yield (gal/min):	0
Static Water Depth (ft):	0	Groundwater Basin:	Not Reported
Mgmt District:	Not Reported	Water District:	8
Division:	1		
Comments:	HOLES TO BE CONSTRUCTED ONE (1) OPS LUST		

R176 **NNW** **1/2 - 1 Mile** **Lower**	**CO WELLS**	**CO7000000366551**

CO DWR ID #:	Not Reported	Permit #:	54299-MH
Well Name:	TMW-1	Well Status:	Well Abandoned
Water Court Case #:	Not Reported	Parcel Size:	0
Well Use:	Other	Addtl Well Use:	Not Reported
Special Use:	Monitoring Well	Primary Aquifer:	All Unnamed Aquifers
Addtl Aquifer:	Not Reported	Irrigation Area:	0
Yrly Appropriation:	0	Issue Date:	09/02/2015
Expiration Date:	12/01/2015	Construction Date:	09/14/2015
Start Use Date:	Not Reported	Pump Install Date:	Not Reported
Well Plug Date:	09/23/2015	Surface Elevation (ft):	0
Well Depth (ft):	20	Top of First Perf Casing:	5
Base of Last Perf Casing:	20	Yield (gal/min):	0
Static Water Depth (ft):	0	Groundwater Basin:	Not Reported
Mgmt District:	Not Reported	Water District:	8
Division:	1		
Comments:	HOLES TO BE CONSTRUCTED ELEVEN (11). Eleven WCRs and eleven Abandonment reports received.		

R177 **NNW** **1/2 - 1 Mile** **Lower**	**CO WELLS**	**CO7000000299186**

CO DWR ID #:	Not Reported	Permit #:	20543-MH
Well Name:	Not Reported	Well Status:	Well Abandoned
Water Court Case #:	Not Reported	Parcel Size:	0
Well Use:	Other	Addtl Well Use:	Not Reported
Special Use:	Monitoring Well	Primary Aquifer:	All Unnamed Aquifers
Addtl Aquifer:	Not Reported	Irrigation Area:	0 acres

Yrly Appropriation:	0	Issue Date:	04/15/1993
Expiration Date:	07/14/1993	Construction Date:	05/26/1993
Start Use Date:	Not Reported	Pump Install Date:	Not Reported
Well Plug Date:	05/08/1996	Surface Elevation (ft):	0
Well Depth (ft):	17	Top of First Perf Casing:	7
Base of Last Perf Casing:	16	Yield (gal/min):	0
Static Water Depth (ft):	10	Groundwater Basin:	Not Reported
Mgmt District:	Not Reported	Water District:	8
Division:	1	Comments:	3 WELLS

178
NNW
1/2 - 1 Mile
Lower

CO WELLS **CO7000000130140**

CO DWR ID #:	Not Reported	Permit #:	66210-F
Well Name:	Not Reported		
Well Status:	Permit Issued; Completion Status Unknown		
Water Court Case #:	Not Reported	Parcel Size:	1.2
Well Use:	Other	Addtl Well Use:	Not Reported
Special Use:	Dewatering	Primary Aquifer:	Quaternary Alluvium
Addtl Aquifer:	Not Reported	Irrigation Area:	0
Yrly Appropriation:	0	Issue Date:	09/05/2007
Expiration Date:	09/05/2008	Construction Date:	Not Reported
Start Use Date:	Not Reported	Pump Install Date:	Not Reported
Well Plug Date:	Not Reported	Surface Elevation (ft):	0
Well Depth (ft):	0	Top of First Perf Casing:	0
Base of Last Perf Casing:	0	Yield (gal/min):	0
Static Water Depth (ft):	0	Groundwater Basin:	Not Reported
Mgmt District:	Not Reported	Water District:	8
Division:	1		
Comments:	Well Construction Variance 2007-114A was approved by the Board of Examiners on September 4, 2007. MPS Expr d permit notice re-mailed to 1136 Deleware St. 8/13/08 svj		

R179
NNW
1/2 - 1 Mile
Lower

CO WELLS **CO7000000227772**

CO DWR ID #:	Not Reported	Permit #:	300633-
Well Name:	MW-29	Well Status:	Well Constructed
Water Court Case #:	Not Reported	Parcel Size:	0
Well Use:	Other	Addtl Well Use:	Not Reported
Special Use:	Monitoring Well	Primary Aquifer:	All Unnamed Aquifers
Addtl Aquifer:	Not Reported	Irrigation Area:	0
Yrly Appropriation:	0	Issue Date:	03/31/2016
Expiration Date:	Not Reported	Construction Date:	09/16/2015
Start Use Date:	Not Reported	Pump Install Date:	Not Reported
Well Plug Date:	Not Reported	Surface Elevation (ft):	0
Well Depth (ft):	25	Top of First Perf Casing:	0
Base of Last Perf Casing:	0	Yield (gal/min):	0
Static Water Depth (ft):	0	Groundwater Basin:	Not Reported
Mgmt District:	Not Reported	Water District:	8
Division:	1	Comments:	Not Reported

Map ID Direction Distance Elevation	Database	EDR ID Number
180 **NW** **1/2 - 1 Mile** **Lower**	**CO WELLS**	**CO7000000223917**

CO DWR ID #:	Not Reported	Permit #:	2005172-AB
Well Name:	BB-1	Well Status:	Well Abandoned
Water Court Case #:	Not Reported	Parcel Size:	0
Well Use:	Other	Addtl Well Use:	Not Reported
Special Use:	Monitoring Well	Primary Aquifer:	All Unnamed Aquifers
Addtl Aquifer:	Not Reported	Irrigation Area:	0
Yrly Appropriation:	0	Issue Date:	Not Reported
Expiration Date:	Not Reported	Construction Date:	Not Reported
Start Use Date:	Not Reported	Pump Install Date:	Not Reported
Well Plug Date:	09/13/2005	Surface Elevation (ft):	0
Well Depth (ft):	0	Top of First Perf Casing:	0
Base of Last Perf Casing:	0	Yield (gal/min):	0
Static Water Depth (ft):	0	Groundwater Basin:	Not Reported
Mgmt District:	Not Reported	Water District:	8
Division:	1	Comments:	7 well abandonments BB-1 - BB-7

---

181 **NNW** **1/2 - 1 Mile** **Lower**	**FED USGS**	**USGS40000211574**	

Organization ID:	USGS-CO	Organization Name:	USGS Colorado Water Science Center
Monitor Location:	SC00406719BCA1	Type:	Well
Description:	Not Reported	HUC:	10190003
Drainage Area:	Not Reported	Drainage Area Units:	Not Reported
Contrib Drainage Area:	Not Reported	Contrib Drainage Area Unts:	Not Reported
Aquifer:	Not Reported	Formation Type:	Not Reported
Aquifer Type:	Not Reported	Construction Date:	19560101
Well Depth:	1063	Well Depth Units:	ft
Well Hole Depth:	Not Reported	Well Hole Depth Units:	Not Reported

Ground water levels,Number of Measurements:	1	Level reading date:	1959-11-16
Feet below surface:	412.80	Feet to sea level:	Not Reported
Note:	Not Reported		

---

182 **North** **1/2 - 1 Mile** **Lower**	**FED USGS**	**USGS40000211580**

Organization ID:	USGS-CO	Organization Name:	USGS Colorado Water Science Center
Monitor Location:	SC00406719BDA1	Type:	Well
Description:	Not Reported	HUC:	10190003
Drainage Area:	Not Reported	Drainage Area Units:	Not Reported
Contrib Drainage Area:	Not Reported	Contrib Drainage Area Unts:	Not Reported
Aquifer:	Not Reported	Formation Type:	Not Reported
Aquifer Type:	Not Reported	Construction Date:	19550101
Well Depth:	1005	Well Depth Units:	ft
Well Hole Depth:	Not Reported	Well Hole Depth Units:	Not Reported

Ground water levels,Number of Measurements:	1	Level reading date:	1956-01-01
Feet below surface:	100.00	Feet to sea level:	Not Reported
Note:	Not Reported		

S183
SE
1/2 - 1 Mile
Higher

CO WELLS **CO7000000052435**

CO DWR ID #:	Not Reported	Permit #:	24107-MH
Well Name:	Not Reported	Well Status:	Well Abandoned
Water Court Case #:	Not Reported	Parcel Size:	0
Well Use:	Other	Addtl Well Use:	Not Reported
Special Use:	Monitoring Well	Primary Aquifer:	All Unnamed Aquifers
Addtl Aquifer:	Not Reported	Irrigation Area:	0 acres
Yrly Appropriation:	0	Issue Date:	08/19/1994
Expiration Date:	11/19/1994	Construction Date:	Not Reported
Start Use Date:	Not Reported	Pump Install Date:	Not Reported
Well Plug Date:	10/09/1994	Surface Elevation (ft):	0
Well Depth (ft):	0	Top of First Perf Casing:	0
Base of Last Perf Casing:	0	Yield (gal/min):	0
Static Water Depth (ft):	0	Groundwater Basin:	Not Reported
Mgmt District:	Not Reported	Water District:	8
Division:	1		
Comments:	THERE WAS NO INDICATION OF OWNER NAME		

S184
SE
1/2 - 1 Mile
Higher

CO WELLS **CO7000000383615**

CO DWR ID #:	Not Reported	Permit #:	19-WCB
Well Name:	B-1	Well Status:	Well Constructed
Water Court Case #:	Not Reported	Parcel Size:	0
Well Use:	Irrigation	Addtl Well Use:	Not Reported
Special Use:	Not Reported	Primary Aquifer:	All Unnamed Aquifers
Addtl Aquifer:	Not Reported	Irrigation Area:	0
Yrly Appropriation:	0	Issue Date:	05/20/1955
Expiration Date:	Not Reported	Construction Date:	05/18/1955
Start Use Date:	Not Reported	Pump Install Date:	Not Reported
Well Plug Date:	Not Reported	Surface Elevation (ft):	0
Well Depth (ft):	163	Top of First Perf Casing:	0
Base of Last Perf Casing:	0	Yield (gal/min):	10
Static Water Depth (ft):	0	Groundwater Basin:	Not Reported
Mgmt District:	Not Reported	Water District:	0
Division:	0	Comments:	Not Reported

T185
NNW
1/2 - 1 Mile
Lower

FED USGS **USGS40000211569**

Organization ID:	USGS-CO	Organization Name:	USGS Colorado Water Science Center
Monitor Location:	SC00406824ADA2	Type:	Well
Description:	Not Reported	HUC:	10190003
Drainage Area:	Not Reported	Drainage Area Units:	Not Reported
Contrib Drainage Area:	Not Reported	Contrib Drainage Area Unts:	Not Reported

Aquifer:	Not Reported	Formation Type:	Not Reported
Aquifer Type:	Not Reported	Construction Date:	19120101
Well Depth:	1010	Well Depth Units:	ft
Well Hole Depth:	Not Reported	Well Hole Depth Units:	Not Reported

Ground water levels,Number of Measurements:	1	Level reading date:	1945-01-01
Feet below surface:	369.00	Feet to sea level:	Not Reported
Note:	Not Reported		

186
East
1/2 - 1 Mile
Higher

CO WELLS **CO7000000324951**

CO DWR ID #:	Not Reported	Permit #:	20364-
Well Name:	Not Reported	Well Status:	Well Constructed
Water Court Case #:	Not Reported	Parcel Size:	0
Well Use:	Domestic	Addtl Well Use:	Not Reported
Special Use:	Not Reported	Primary Aquifer:	All Unnamed Aquifers
Addtl Aquifer:	Not Reported	Irrigation Area:	0
Yrly Appropriation:	1	Issue Date:	Not Reported
Expiration Date:	Not Reported	Construction Date:	Not Reported
Start Use Date:	06/19/1964	Pump Install Date:	Not Reported
Well Plug Date:	Not Reported	Surface Elevation (ft):	0
Well Depth (ft):	45	Top of First Perf Casing:	0
Base of Last Perf Casing:	0	Yield (gal/min):	30
Static Water Depth (ft):	15	Groundwater Basin:	Not Reported
Mgmt District:	Not Reported	Water District:	2
Division:	1	Comments:	Not Reported

T187
NNW
1/2 - 1 Mile
Lower

FED USGS **USGS40000211571**

Organization ID:	USGS-CO	Organization Name:	USGS Colorado Water Science Center
Monitor Location:	SC00406824ADA1	Type:	Well
Description:	Not Reported	HUC:	10190003
Drainage Area:	Not Reported	Drainage Area Units:	Not Reported
Contrib Drainage Area:	Not Reported	Contrib Drainage Area Unts:	Not Reported
Aquifer:	Not Reported	Formation Type:	Not Reported
Aquifer Type:	Not Reported	Construction Date:	19120101
Well Depth:	879	Well Depth Units:	ft
Well Hole Depth:	Not Reported	Well Hole Depth Units:	Not Reported

Ground water levels,Number of Measurements:	1	Level reading date:	1945-01-01
Feet below surface:	369.00	Feet to sea level:	Not Reported
Note:	Not Reported		

U188
NE
1/2 - 1 Mile
Lower

CO WELLS **CO7000000272025**

CO DWR ID #:	Not Reported	Permit #:	253047-
Well Name:	MW-20	Well Status:	Well Constructed

Water Court Case #:	Not Reported	Parcel Size:	0
Well Use:	Other	Addtl Well Use:	Not Reported
Special Use:	Monitoring Well	Primary Aquifer:	All Unnamed Aquifers
Addtl Aquifer:	Not Reported	Irrigation Area:	0
Yrly Appropriation:	0	Issue Date:	09/24/2003
Expiration Date:	Not Reported	Construction Date:	07/01/2003
Start Use Date:	Not Reported	Pump Install Date:	Not Reported
Well Plug Date:	Not Reported	Surface Elevation (ft):	0
Well Depth (ft):	30	Top of First Perf Casing:	20
Base of Last Perf Casing:	30	Yield (gal/min):	0
Static Water Depth (ft):	26	Groundwater Basin:	Not Reported
Mgmt District:	Not Reported	Water District:	8
Division:	1	Comments:	Not Reported

U189
NE
1/2 - 1 Mile
Lower

CO WELLS **CO7000000287303**

CO DWR ID #:	Not Reported	Permit #:	253052-
Well Name:	MW-25	Well Status:	Well Constructed
Water Court Case #:	Not Reported	Parcel Size:	0
Well Use:	Other	Addtl Well Use:	Not Reported
Special Use:	Monitoring Well	Primary Aquifer:	All Unnamed Aquifers
Addtl Aquifer:	Not Reported	Irrigation Area:	0
Yrly Appropriation:	0	Issue Date:	09/24/2003
Expiration Date:	Not Reported	Construction Date:	07/14/2003
Start Use Date:	Not Reported	Pump Install Date:	Not Reported
Well Plug Date:	Not Reported	Surface Elevation (ft):	0
Well Depth (ft):	30	Top of First Perf Casing:	20
Base of Last Perf Casing:	30	Yield (gal/min):	0
Static Water Depth (ft):	26	Groundwater Basin:	Not Reported
Mgmt District:	Not Reported	Water District:	8
Division:	1	Comments:	Not Reported

V190
NW
1/2 - 1 Mile
Lower

CO WELLS **CO7000000078661**

CO DWR ID #:	Not Reported	Permit #:	30410-MH
Well Name:	Not Reported		
Well Status:	Permit Issued; Completion Status Unknown		
Water Court Case #:	Not Reported	Parcel Size:	0
Well Use:	Other	Addtl Well Use:	Not Reported
Special Use:	Monitoring Well	Primary Aquifer:	All Unnamed Aquifers
Addtl Aquifer:	Not Reported	Irrigation Area:	0 acres
Yrly Appropriation:	0	Issue Date:	04/02/1997
Expiration Date:	07/02/1997	Construction Date:	Not Reported
Start Use Date:	Not Reported	Pump Install Date:	Not Reported
Well Plug Date:	Not Reported	Surface Elevation (ft):	0
Well Depth (ft):	0	Top of First Perf Casing:	0
Base of Last Perf Casing:	0	Yield (gal/min):	0
Static Water Depth (ft):	0	Groundwater Basin:	Not Reported
Mgmt District:	Not Reported	Water District:	8
Division:	1	Comments:	Not Reported

Map ID Direction Distance Elevation	Database	EDR ID Number
V191 **NW** **1/2 - 1 Mile** **Lower**	**CO WELLS**	**CO7000000159403**

CO DWR ID #:	Not Reported	Permit #:	37547-MH
Well Name:	Not Reported	Well Status:	Well Abandoned
Water Court Case #:	Not Reported	Parcel Size:	0
Well Use:	Other	Addtl Well Use:	Not Reported
Special Use:	Monitoring Well	Primary Aquifer:	All Unnamed Aquifers
Addtl Aquifer:	Not Reported	Irrigation Area:	0
Yrly Appropriation:	0	Issue Date:	12/29/1999
Expiration Date:	03/29/2000	Construction Date:	01/07/2000
Start Use Date:	Not Reported	Pump Install Date:	Not Reported
Well Plug Date:	10/21/2011	Surface Elevation (ft):	5295
Well Depth (ft):	19	Top of First Perf Casing:	9
Base of Last Perf Casing:	19	Yield (gal/min):	0
Static Water Depth (ft):	13	Groundwater Basin:	Not Reported
Mgmt District:	Not Reported	Water District:	8
Division:	1	Comments:	Not Reported

V192 **NW** **1/2 - 1 Mile** **Lower**	**CO WELLS**	**CO7000000437774**

CO DWR ID #:	Not Reported	Permit #:	35330-MH
Well Name:	Not Reported		
Well Status:	Permit Issued; Completion Status Unknown		
Water Court Case #:	Not Reported	Parcel Size:	0
Well Use:	Other	Addtl Well Use:	Not Reported
Special Use:	Monitoring Well	Primary Aquifer:	All Unnamed Aquifers
Addtl Aquifer:	Not Reported	Irrigation Area:	0 acres
Yrly Appropriation:	0	Issue Date:	12/15/1998
Expiration Date:	03/15/1999	Construction Date:	Not Reported
Start Use Date:	Not Reported	Pump Install Date:	Not Reported
Well Plug Date:	Not Reported	Surface Elevation (ft):	0
Well Depth (ft):	0	Top of First Perf Casing:	0
Base of Last Perf Casing:	0	Yield (gal/min):	0
Static Water Depth (ft):	0	Groundwater Basin:	Not Reported
Mgmt District:	Not Reported	Water District:	8
Division:	1	Comments:	Not Reported

U193 **NE** **1/2 - 1 Mile** **Lower**	**CO WELLS**	**CO7000000459209**

CO DWR ID #:	Not Reported	Permit #:	253050-
Well Name:	MW-23	Well Status:	Well Constructed
Water Court Case #:	Not Reported	Parcel Size:	0
Well Use:	Other	Addtl Well Use:	Not Reported
Special Use:	Monitoring Well	Primary Aquifer:	All Unnamed Aquifers
Addtl Aquifer:	Not Reported	Irrigation Area:	0
Yrly Appropriation:	0	Issue Date:	09/24/2003
Expiration Date:	Not Reported	Construction Date:	07/14/2003

Start Use Date:	Not Reported	Pump Install Date:	Not Reported
Well Plug Date:	Not Reported	Surface Elevation (ft):	0
Well Depth (ft):	30	Top of First Perf Casing:	20
Base of Last Perf Casing:	30	Yield (gal/min):	0
Static Water Depth (ft):	26	Groundwater Basin:	Not Reported
Mgmt District:	Not Reported	Water District:	8
Division:	1	Comments:	Not Reported

U194
NE
1/2 - 1 Mile
Lower

CO WELLS **CO7000000114555**

CO DWR ID #:	Not Reported	Permit #:	253049-
Well Name:	MW-22	Well Status:	Well Constructed
Water Court Case #:	Not Reported	Parcel Size:	0
Well Use:	Other	Addtl Well Use:	Not Reported
Special Use:	Monitoring Well	Primary Aquifer:	All Unnamed Aquifers
Addtl Aquifer:	Not Reported	Irrigation Area:	0
Yrly Appropriation:	0	Issue Date:	09/24/2003
Expiration Date:	Not Reported	Construction Date:	07/01/2003
Start Use Date:	Not Reported	Pump Install Date:	Not Reported
Well Plug Date:	Not Reported	Surface Elevation (ft):	0
Well Depth (ft):	30	Top of First Perf Casing:	20
Base of Last Perf Casing:	30	Yield (gal/min):	0
Static Water Depth (ft):	25	Groundwater Basin:	Not Reported
Mgmt District:	Not Reported	Water District:	8
Division:	1	Comments:	Not Reported

W195
NE
1/2 - 1 Mile
Lower

CO WELLS **CO7000000265823**

CO DWR ID #:	Not Reported	Permit #:	42317-MH
Well Name:	Not Reported	Well Status:	Well Constructed
Water Court Case #:	Not Reported	Parcel Size:	0
Well Use:	Other	Addtl Well Use:	Not Reported
Special Use:	Monitoring Well	Primary Aquifer:	All Unnamed Aquifers
Addtl Aquifer:	Not Reported	Irrigation Area:	0
Yrly Appropriation:	0	Issue Date:	06/30/2003
Expiration Date:	09/30/2003	Construction Date:	07/01/2003
Start Use Date:	Not Reported	Pump Install Date:	Not Reported
Well Plug Date:	Not Reported	Surface Elevation (ft):	0
Well Depth (ft):	30	Top of First Perf Casing:	20
Base of Last Perf Casing:	30	Yield (gal/min):	0
Static Water Depth (ft):	25	Groundwater Basin:	Not Reported
Mgmt District:	Not Reported	Water District:	8
Division:	1	Comments:	6 wells reported 253047-52

Map ID Direction Distance Elevation	Database	EDR ID Number
W196 **NE** **1/2 - 1 Mile** **Lower**	**CO WELLS**	**CO7000000124585**

CO DWR ID #:	Not Reported	Permit #:	45499-MH
Well Name:	Not Reported		
Well Status:	Permit Issued; Completion Status Unknown		
Water Court Case #:	Not Reported	Parcel Size:	0
Well Use:	Other	Addtl Well Use:	Not Reported
Special Use:	Monitoring Well	Primary Aquifer:	All Unnamed Aquifers
Addtl Aquifer:	Not Reported	Irrigation Area:	0
Yrly Appropriation:	0	Issue Date:	09/06/2005
Expiration Date:	12/05/2005	Construction Date:	Not Reported
Start Use Date:	Not Reported	Pump Install Date:	Not Reported
Well Plug Date:	Not Reported	Surface Elevation (ft):	0
Well Depth (ft):	0	Top of First Perf Casing:	0
Base of Last Perf Casing:	0	Yield (gal/min):	0
Static Water Depth (ft):	0	Groundwater Basin:	Not Reported
Mgmt District:	Not Reported	Water District:	8
Division:	1	Comments:	3 holes - 5455 E Colfax

W197 **NE** **1/2 - 1 Mile** **Lower**	**CO WELLS**	**CO7000000124586**

CO DWR ID #:	Not Reported	Permit #:	45500-MH
Well Name:	Not Reported		
Well Status:	Permit Issued; Completion Status Unknown		
Water Court Case #:	Not Reported	Parcel Size:	0
Well Use:	Other	Addtl Well Use:	Not Reported
Special Use:	Monitoring Well	Primary Aquifer:	All Unnamed Aquifers
Addtl Aquifer:	Not Reported	Irrigation Area:	0
Yrly Appropriation:	0	Issue Date:	09/06/2005
Expiration Date:	12/05/2005	Construction Date:	Not Reported
Start Use Date:	Not Reported	Pump Install Date:	Not Reported
Well Plug Date:	Not Reported	Surface Elevation (ft):	0
Well Depth (ft):	0	Top of First Perf Casing:	0
Base of Last Perf Casing:	0	Yield (gal/min):	0
Static Water Depth (ft):	0	Groundwater Basin:	Not Reported
Mgmt District:	Not Reported	Water District:	8
Division:	1	Comments:	4 holes - 5455 E Colfax

---

198 **South** **1/2 - 1 Mile** **Higher**	**CO WELLS**	**CO7000000162631**

CO DWR ID #:	Not Reported	Permit #:	43-GX
Well Name:	Not Reported	Well Status:	Well Constructed
Water Court Case #:	Not Reported	Parcel Size:	0
Well Use:	Geothermal	Addtl Well Use:	Not Reported
Special Use:	Closed Loop Geothermal	Primary Aquifer:	All Unnamed Aquifers
Addtl Aquifer:	Not Reported	Irrigation Area:	0
Yrly Appropriation:	0	Issue Date:	Not Reported

Expiration Date:	03/30/2012	Construction Date:	11/18/2011
Start Use Date:	Not Reported	Pump Install Date:	Not Reported
Well Plug Date:	Not Reported	Surface Elevation (ft):	0
Well Depth (ft):	300	Top of First Perf Casing:	0
Base of Last Perf Casing:	0	Yield (gal/min):	0
Static Water Depth (ft):	0	Groundwater Basin:	Not Reported
Mgmt District:	Not Reported	Water District:	8
Division:	1	Comments:	Not Reported

199
WSW **CO WELLS** **CO7000000218939**
1/2 - 1 Mile
Higher

CO DWR ID #:	Not Reported	Permit #:	53588-MH
Well Name:	Not Reported	Well Status:	Well Constructed
Water Court Case #:	Not Reported	Parcel Size:	0
Well Use:	Other	Addtl Well Use:	Not Reported
Special Use:	Monitoring Well	Primary Aquifer:	Quaternary Alluvium
Addtl Aquifer:	Not Reported	Irrigation Area:	0
Yrly Appropriation:	0	Issue Date:	04/15/2015
Expiration Date:	07/14/2015	Construction Date:	04/20/2015
Start Use Date:	Not Reported	Pump Install Date:	Not Reported
Well Plug Date:	Not Reported	Surface Elevation (ft):	5359
Well Depth (ft):	27	Top of First Perf Casing:	12
Base of Last Perf Casing:	27	Yield (gal/min):	0
Static Water Depth (ft):	0	Groundwater Basin:	Not Reported
Mgmt District:	Not Reported	Water District:	8
Division:	1		
Comments:	8 HOLES AT 3010 E 6th AVE. DENVER. Eleven WCRs received.		

U200
NE **CO WELLS** **CO7000000114554**
1/2 - 1 Mile
Lower

CO DWR ID #:	Not Reported	Permit #:	253048-
Well Name:	MW-21	Well Status:	Well Constructed
Water Court Case #:	Not Reported	Parcel Size:	0
Well Use:	Other	Addtl Well Use:	Not Reported
Special Use:	Monitoring Well	Primary Aquifer:	All Unnamed Aquifers
Addtl Aquifer:	Not Reported	Irrigation Area:	0
Yrly Appropriation:	0	Issue Date:	09/24/2003
Expiration Date:	Not Reported	Construction Date:	07/01/2003
Start Use Date:	Not Reported	Pump Install Date:	Not Reported
Well Plug Date:	Not Reported	Surface Elevation (ft):	0
Well Depth (ft):	30	Top of First Perf Casing:	20
Base of Last Perf Casing:	30	Yield (gal/min):	0
Static Water Depth (ft):	25	Groundwater Basin:	Not Reported
Mgmt District:	Not Reported	Water District:	8
Division:	1	Comments:	Not Reported

Map ID Direction Distance Elevation	Database	EDR ID Number
U201 **NE** **1/2 - 1 Mile** **Lower**	**CO WELLS**	**CO7000000399194**

CO DWR ID #:	Not Reported	Permit #:	253051-
Well Name:	MW-24	Well Status:	Well Constructed
Water Court Case #:	Not Reported	Parcel Size:	0
Well Use:	Other	Addtl Well Use:	Not Reported
Special Use:	Monitoring Well	Primary Aquifer:	All Unnamed Aquifers
Addtl Aquifer:	Not Reported	Irrigation Area:	0
Yrly Appropriation:	0	Issue Date:	09/24/2003
Expiration Date:	Not Reported	Construction Date:	07/14/2003
Start Use Date:	Not Reported	Pump Install Date:	Not Reported
Well Plug Date:	Not Reported	Surface Elevation (ft):	0
Well Depth (ft):	30	Top of First Perf Casing:	20
Base of Last Perf Casing:	30	Yield (gal/min):	0
Static Water Depth (ft):	26	Groundwater Basin:	Not Reported
Mgmt District:	Not Reported	Water District:	8
Division:	1	Comments:	Not Reported

---

202 **North** **1/2 - 1 Mile** **Lower**	**CO WELLS**	**CO7000000411046**

CO DWR ID #:	Not Reported	Permit #:	86-
Well Name:	Not Reported	Well Status:	Well Constructed
Water Court Case #:	Not Reported	Parcel Size:	0
Well Use:	Domestic	Addtl Well Use:	Not Reported
Special Use:	Not Reported	Primary Aquifer:	All Unnamed Aquifers
Addtl Aquifer:	Not Reported	Irrigation Area:	0
Yrly Appropriation:	1	Issue Date:	07/22/1957
Expiration Date:	Not Reported	Construction Date:	07/22/1957
Start Use Date:	07/22/1957	Pump Install Date:	Not Reported
Well Plug Date:	Not Reported	Surface Elevation (ft):	0
Well Depth (ft):	80	Top of First Perf Casing:	36
Base of Last Perf Casing:	60	Yield (gal/min):	15
Static Water Depth (ft):	40	Groundwater Basin:	Not Reported
Mgmt District:	Not Reported	Water District:	2
Division:	1	Comments:	Not Reported

---

203 **WNW** **1/2 - 1 Mile** **Lower**	**CO WELLS**	**CO7000000065294**

CO DWR ID #:	Not Reported	Permit #:	4650-
Well Name:	Not Reported	Well Status:	Well Constructed
Water Court Case #:	Not Reported	Parcel Size:	0
Well Use:	Domestic	Addtl Well Use:	Not Reported
Special Use:	Not Reported	Primary Aquifer:	All Unnamed Aquifers
Addtl Aquifer:	Not Reported	Irrigation Area:	0
Yrly Appropriation:	1	Issue Date:	Not Reported
Expiration Date:	Not Reported	Construction Date:	Not Reported
Start Use Date:	10/09/1959	Pump Install Date:	Not Reported

Well Plug Date:	Not Reported	Surface Elevation (ft):	0
Well Depth (ft):	40	Top of First Perf Casing:	0
Base of Last Perf Casing:	0	Yield (gal/min):	10
Static Water Depth (ft):	28	Groundwater Basin:	Not Reported
Mgmt District:	Not Reported	Water District:	2
Division:	1	Comments:	Not Reported

204
South
1/2 - 1 Mile
Higher

CO WELLS **CO7000000252527**

CO DWR ID #:	Not Reported	Permit #:	253840-
Well Name:	CRANMER PARK #1	Well Status:	Well Constructed
Water Court Case #:	Not Reported	Parcel Size:	0
Well Use:	Other	Addtl Well Use:	Not Reported
Special Use:	Monitoring Well	Primary Aquifer:	All Unnamed Aquifers
Addtl Aquifer:	Not Reported	Irrigation Area:	0
Yrly Appropriation:	0	Issue Date:	10/28/2003
Expiration Date:	Not Reported	Construction Date:	10/15/2003
Start Use Date:	Not Reported	Pump Install Date:	Not Reported
Well Plug Date:	Not Reported	Surface Elevation (ft):	0
Well Depth (ft):	31	Top of First Perf Casing:	20
Base of Last Perf Casing:	30	Yield (gal/min):	0
Static Water Depth (ft):	0	Groundwater Basin:	Not Reported
Mgmt District:	Not Reported	Water District:	8
Division:	1	Comments:	Not Reported

205
ENE
1/2 - 1 Mile
Lower

CO WELLS **CO7000000370299**

CO DWR ID #:	Not Reported	Permit #:	52352-MH
Well Name:	Not Reported		
Well Status:	Permit Issued; Completion Status Unknown		
Water Court Case #:	Not Reported	Parcel Size:	0
Well Use:	Other	Addtl Well Use:	Not Reported
Special Use:	Monitoring Well	Primary Aquifer:	All Unnamed Aquifers
Addtl Aquifer:	Not Reported	Irrigation Area:	0
Yrly Appropriation:	0	Issue Date:	03/17/2014
Expiration Date:	06/12/2014	Construction Date:	Not Reported
Start Use Date:	Not Reported	Pump Install Date:	Not Reported
Well Plug Date:	Not Reported	Surface Elevation (ft):	0
Well Depth (ft):	0	Top of First Perf Casing:	0
Base of Last Perf Casing:	0	Yield (gal/min):	0
Static Water Depth (ft):	0	Groundwater Basin:	Not Reported
Mgmt District:	Not Reported	Water District:	8
Division:	1	Comments:	Four (4) holes to be constructed

Map ID Direction Distance Elevation	Database	EDR ID Number
206 **SSE** **1/2 - 1 Mile** **Higher**	**CO WELLS**	**CO7000000398117**

CO DWR ID #:	Not Reported	Permit #:	369-WCB
Well Name:	Not Reported	Well Status:	Well Constructed
Water Court Case #:	Not Reported	Parcel Size:	0
Well Use:	Irrigation	Addtl Well Use:	Not Reported
Special Use:	Not Reported	Primary Aquifer:	All Unnamed Aquifers
Addtl Aquifer:	Not Reported	Irrigation Area:	0
Yrly Appropriation:	0	Issue Date:	Not Reported
Expiration Date:	Not Reported	Construction Date:	Not Reported
Start Use Date:	03/24/1955	Pump Install Date:	Not Reported
Well Plug Date:	Not Reported	Surface Elevation (ft):	0
Well Depth (ft):	97	Top of First Perf Casing:	0
Base of Last Perf Casing:	0	Yield (gal/min):	7
Static Water Depth (ft):	20	Groundwater Basin:	Not Reported
Mgmt District:	Not Reported	Water District:	8
Division:	1	Comments:	Not Reported

---

207 **NE** **1/2 - 1 Mile** **Higher**	**CO WELLS**	**CO7000000068088**

CO DWR ID #:	Not Reported	Permit #:	151692-
Well Name:	Not Reported	Well Status:	Well Constructed
Water Court Case #:	Not Reported	Parcel Size:	0
Well Use:	Domestic	Addtl Well Use:	Not Reported
Special Use:	Not Reported	Primary Aquifer:	All Unnamed Aquifers
Addtl Aquifer:	Not Reported	Irrigation Area:	0
Yrly Appropriation:	1	Issue Date:	Not Reported
Expiration Date:	Not Reported	Construction Date:	Not Reported
Start Use Date:	12/30/1940	Pump Install Date:	Not Reported
Well Plug Date:	Not Reported	Surface Elevation (ft):	0
Well Depth (ft):	0	Top of First Perf Casing:	0
Base of Last Perf Casing:	0	Yield (gal/min):	0
Static Water Depth (ft):	0	Groundwater Basin:	Not Reported
Mgmt District:	Not Reported	Water District:	8
Division:	1	Comments:	Not Reported

GEOCHECK® - PHYSICAL SETTING SOURCE MAP FINDINGS
RADON

AREA RADON INFORMATION

Federal EPA Radon Zone for DENVER County: 1

Note: Zone 1 indoor average level > 4 pCi/L.
: Zone 2 indoor average level >= 2 pCi/L and <= 4 pCi/L.
: Zone 3 indoor average level < 2 pCi/L.

Federal Area Radon Information for DENVER COUNTY, CO

Number of sites tested: 54

Area	Average Activity	% <4 pCi/L	% 4-20 pCi/L	% >20 pCi/L
Living Area - 1st Floor	3.331 pCi/L	62%	38%	0%
Living Area - 2nd Floor	Not Reported	Not Reported	Not Reported	Not Reported
Basement	5.343 pCi/L	43%	57%	0%

PHYSICAL SETTING SOURCE RECORDS SEARCHED

TOPOGRAPHIC INFORMATION

USGS 7.5' Digital Elevation Model (DEM)
Source: United States Geologic Survey
EDR acquired the USGS 7.5' Digital Elevation Model in 2002 and updated it in 2006. The 7.5 minute DEM corresponds to the USGS 1:24,000- and 1:25,000-scale topographic quadrangle maps. The DEM provides elevation data with consistent elevation units and projection.

Current USGS 7.5 Minute Topographic Map
Source: U.S. Geological Survey

HYDROLOGIC INFORMATION

Flood Zone Data: This data was obtained from the Federal Emergency Management Agency (FEMA). It depicts 100-year and 500-year flood zones as defined by FEMA. It includes the National Flood Hazard Layer (NFHL) which incorporates Flood Insurance Rate Map (FIRM) data and Q3 data from FEMA in areas not covered by NFHL.
Source: FEMA
Telephone: 877-336-2627
Date of Government Version: 2003, 2015

NWI: National Wetlands Inventory. This data, available in select counties across the country, was obtained by EDR in 2002, 2005 and 2010 from the U.S. Fish and Wildlife Service.

State Wetlands Data: Riparian Vegetation Data
Source: Division of Wildlife
Telephone: 970-416-3360

HYDROGEOLOGIC INFORMATION

AQUIFLOW[R] Information System
Source: EDR proprietary database of groundwater flow information
EDR has developed the AQUIFLOW Information System (AIS) to provide data on the general direction of groundwater flow at specific points. EDR has reviewed reports submitted to regulatory authorities at select sites and has extracted the date of the report, hydrogeologically determined groundwater flow direction and depth to water table information.

GEOLOGIC INFORMATION

Geologic Age and Rock Stratigraphic Unit
Source: P.G. Schruben, R.E. Arndt and W.J. Bawiec, Geology of the Conterminous U.S. at 1:2,500,000 Scale - A digital representation of the 1974 P.B. King and H.M. Beikman Map, USGS Digital Data Series DDS - 11 (1994).

STATSGO: State Soil Geographic Database
Source: Department of Agriculture, Natural Resources Conservation Service (NRCS)
The U.S. Department of Agriculture's (USDA) Natural Resources Conservation Service (NRCS) leads the national Conservation Soil Survey (NCSS) and is responsible for collecting, storing, maintaining and distributing soil survey information for privately owned lands in the United States. A soil map in a soil survey is a representation of soil patterns in a landscape. Soil maps for STATSGO are compiled by generalizing more detailed (SSURGO) soil survey maps.

SSURGO: Soil Survey Geographic Database
Source: Department of Agriculture, Natural Resources Conservation Service (NRCS)
Telephone: 800-672-5559
SSURGO is the most detailed level of mapping done by the Natural Resources Conservation Service, mapping scales generally range from 1:12,000 to 1:63,360. Field mapping methods using national standards are used to construct the soil maps in the Soil Survey Geographic (SSURGO) database. SSURGO digitizing duplicates the original soil survey maps. This level of mapping is designed for use by landowners, townships and county natural resource planning and management.

PHYSICAL SETTING SOURCE RECORDS SEARCHED

LOCAL / REGIONAL WATER AGENCY RECORDS

FEDERAL WATER WELLS

PWS: Public Water Systems
Source: EPA/Office of Drinking Water
Telephone: 202-564-3750
Public Water System data from the Federal Reporting Data System. A PWS is any water system which provides water to at least 25 people for at least 60 days annually. PWSs provide water from wells, rivers and other sources.

PWS ENF: Public Water Systems Violation and Enforcement Data
Source: EPA/Office of Drinking Water
Telephone: 202-564-3750
Violation and Enforcement data for Public Water Systems from the Safe Drinking Water Information System (SDWIS) after August 1995. Prior to August 1995, the data came from the Federal Reporting Data System (FRDS).

USGS Water Wells: USGS National Water Inventory System (NWIS)
This database contains descriptive information on sites where the USGS collects or has collected data on surface water and/or groundwater. The groundwater data includes information on wells, springs, and other sources of groundwater.

STATE RECORDS

Colorado GIS Well Database
Source: Office of State Engineer, Division of Water Resources
Telephone: 303-866-3581
The GIS Well database includes all wells that the Division of Water Resources permits.

OTHER STATE DATABASE INFORMATION

Oil and Gas Well Locations
Source: Department of Natural Resources
Telephone: 303-894-2100

RADON

State Database: CO Radon
Source: Department of Public Health & Environment
Telephone: 303-692-3090
Radon Study in Colorado

Area Radon Information
Source: USGS
Telephone: 703-356-4020
The National Radon Database has been developed by the U.S. Environmental Protection Agency (USEPA) and is a compilation of the EPA/State Residential Radon Survey and the National Residential Radon Survey. The study covers the years 1986 - 1992. Where necessary data has been supplemented by information collected at private sources such as universities and research institutions.

EPA Radon Zones
Source: EPA
Telephone: 703-356-4020
Sections 307 & 309 of IRAA directed EPA to list and identify areas of U.S. with the potential for elevated indoor radon levels.

OTHER

Airport Landing Facilities: Private and public use landing facilities
Source: Federal Aviation Administration, 800-457-6656

Epicenters: World earthquake epicenters, Richter 5 or greater
Source: Department of Commerce, National Oceanic and Atmospheric Administration

Earthquake Fault Lines: The fault lines displayed on EDR's Topographic map are digitized quaternary faultlines, prepared in 1975 by the United State Geological Survey

PHYSICAL SETTING SOURCE RECORDS SEARCHED

STREET AND ADDRESS INFORMATION

© 2015 TomTom North America, Inc. All rights reserved. This material is proprietary and the subject of copyright protection and other intellectual property rights owned by or licensed to Tele Atlas North America, Inc. The use of this material is subject to the terms of a license agreement. You will be held liable for any unauthorized copying or disclosure of this material.

APPENDIX C: PHYSICAL SETTING INFORMATION

This document is confidential and intended solely for the client to whom it is addressed.

National Flood Hazard Layer FIRMette

FEMA

104°56'27"W 39°44'8"N

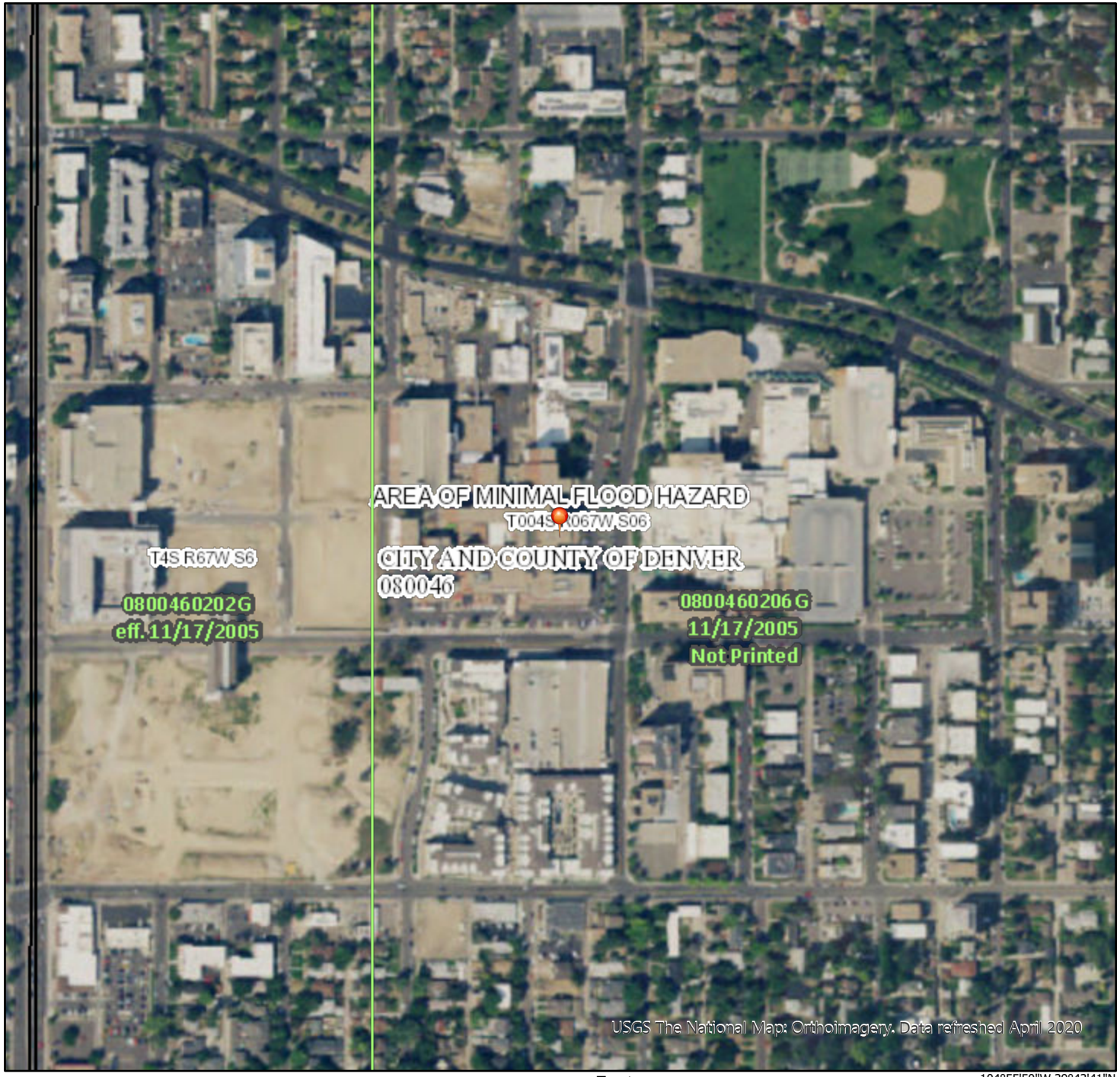

104°55'50"W 39°43'41"N

Feet

0 250 500 1,000 1,500 2,000

1:6,000

Legend

SEE FIS REPORT FOR DETAILED LEGEND AND INDEX MAP FOR FIRM PANEL LAYOUT

SPECIAL FLOOD HAZARD AREAS

- Without Base Flood Elevation (BFE) *Zone A, V, A99*
- With BFE or Depth *Zone AE, AO, AH, VE, AR*
- Regulatory Floodway

OTHER AREAS OF FLOOD HAZARD

- 0.2% Annual Chance Flood Hazard, Areas of 1% annual chance flood with average depth less than one foot or with drainage areas of less than one square mile *Zone X*
- Future Conditions 1% Annual Chance Flood Hazard *Zone X*
- Area with Reduced Flood Risk due to Levee. See Notes. *Zone X*
- Area with Flood Risk due to Levee *Zone D*

OTHER AREAS

- NO SCREEN Area of Minimal Flood Hazard *Zone X*
- Effective LOMRs
- Area of Undetermined Flood Hazard *Zone D*

GENERAL STRUCTURES

- Channel, Culvert, or Storm Sewer
- Levee, Dike, or Floodwall

OTHER FEATURES

- B 20.2 17.5 Cross Sections with 1% Annual Chance Water Surface Elevation
- 8 Coastal Transect
- 513 Base Flood Elevation Line (BFE)
- Limit of Study
- Jurisdiction Boundary
- Coastal Transect Baseline
- Profile Baseline
- Hydrographic Feature

MAP PANELS

- Digital Data Available
- No Digital Data Available
- Unmapped

N

The pin displayed on the map is an approximate point selected by the user and does not represent an authoritative property location.

This map complies with FEMA's standards for the use of digital flood maps if it is not void as described below. The basemap shown complies with FEMA's basemap accuracy standards

The flood hazard information is derived directly from the authoritative NFHL web services provided by FEMA. This map was exported on 8/25/2020 at 4:27 PM and does not reflect changes or amendments subsequent to this date and time. The NFHL and effective information may change or become superseded by new data over time.

This map image is void if the one or more of the following map elements do not appear: basemap imagery, flood zone labels, legend, scale bar, map creation date, community identifiers, FIRM panel number, and FIRM effective date. Map images for unmapped and unmodernized areas cannot be used for regulatory purposes.

U.S. Fish and Wildlife Service

National Wetlands Inventory

VA Denver Clermont Campus

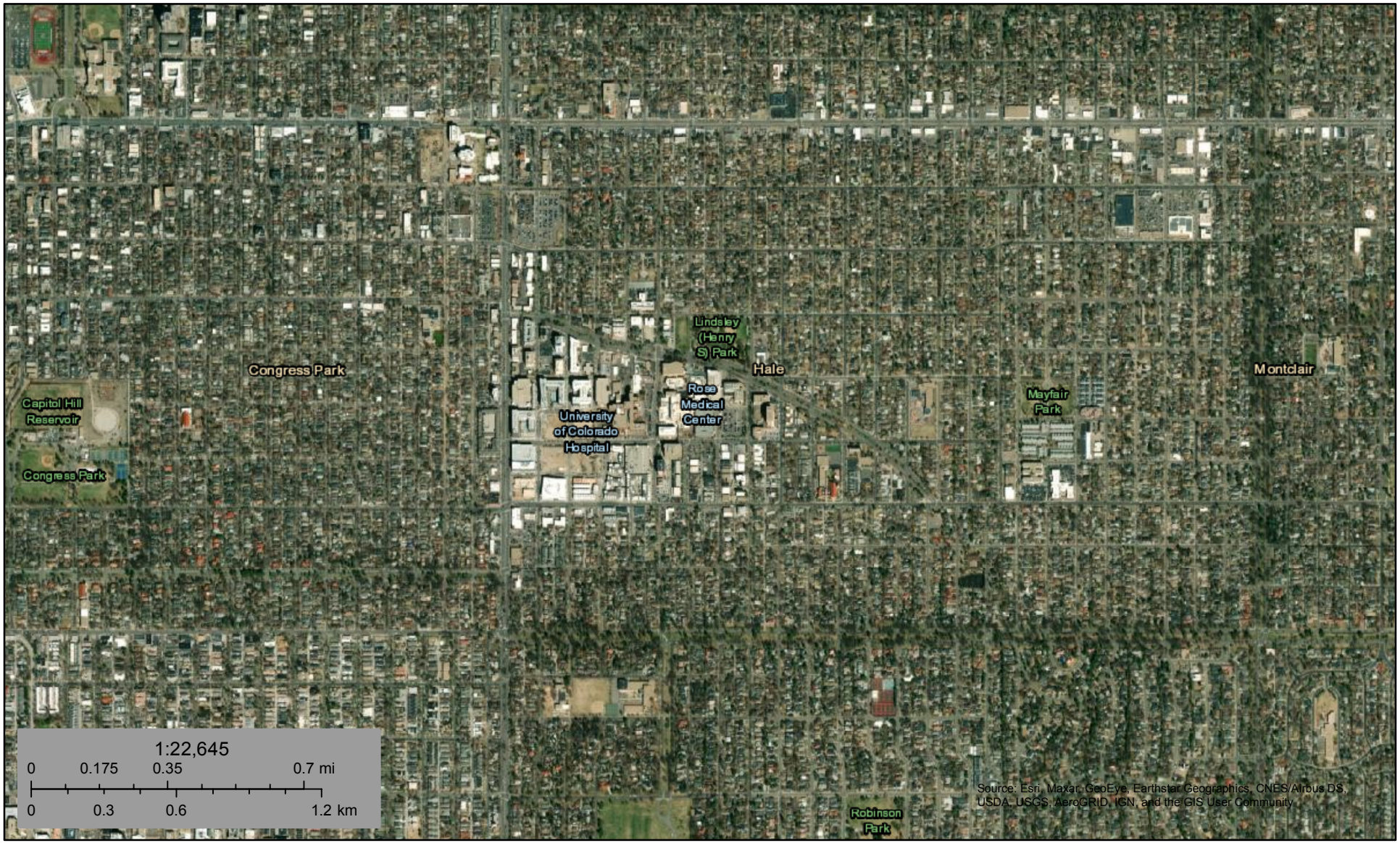

August 25, 2020

Wetlands

- Estuarine and Marine Deepwater
- Estuarine and Marine Wetland
- Freshwater Emergent Wetland
- Freshwater Forested/Shrub Wetland
- Freshwater Pond
- Lake
- Other
- Riverine

This map is for general reference only. The US Fish and Wildlife Service is not responsible for the accuracy or currentness of the base data shown on this map. All wetlands related data should be used in accordance with the layer metadata found on the Wetlands Mapper web site.

National Wetlands Inventory (NWI)
This page was produced by the NWI mapper

APPENDIX D: HISTORIC AERIAL PHOTOGRAPHS

This document is confidential and intended solely for the client to whom it is addressed.

Denver Clermont Campus

1055 Clermont Street

Denver, CO 80220

Inquiry Number: 6168687.8

August 26, 2020

The EDR Aerial Photo Decade Package

6 Armstrong Road, 4th floor
Shelton, CT 06484
Toll Free: 800.352.0050
www.edrnet.com

EDR Aerial Photo Decade Package

08/26/20

Site Name:

Denver Clermont Campus
1055 Clermont Street
Denver, CO 80220
EDR Inquiry # 6168687.8

Client Name:

Concourse Federal Group
1001 Connecticut Avenue Suite 704
Washington, DC 20036
Contact: Lorena Alvarez

Environmental Data Resources, Inc. (EDR) Aerial Photo Decade Package is a screening tool designed to assist environmental professionals in evaluating potential liability on a target property resulting from past activities. EDR's professional researchers provide digitally reproduced historical aerial photographs, and when available, provide one photo per decade.

Search Results:

Year	*Scale*	*Details*	*Source*
2017	1"=500'	Flight Year: 2017	USDA/NAIP
2013	1"=500'	Flight Year: 2013	USDA/NAIP
2009	1"=500'	Flight Year: 2009	USDA/NAIP
2005	1"=500'	Flight Year: 2005	USDA/NAIP
1994	1"=500'	Flight Date: September 25, 1994	EDR Proprietary Landiscor
1993	1"=500'	Acquisition Date: June 27, 1993	USGS/DOQQ
1984	1"=500'	Flight Date: October 13, 1984	USDA
1979	1"=500'	Flight Date: June 21, 1979	EDR Proprietary Landiscor
1970	1"=500'	Flight Date: June 16, 1970	USDA
1963	1"=500'	Flight Date: May 17, 1963	USGS
1954	1"=500'	Flight Date: November 14, 1954	Jack
1950	1"=500'	Flight Date: June 21, 1950	USDA
1937	1"=500'	Flight Date: July 16, 1937	USDA

When delivered electronically by EDR, the aerial photo images included with this report are for ONE TIME USE ONLY. Further reproduction of these aerial photo images is prohibited without permission from EDR. For more information contact your EDR Account Executive.

Disclaimer - Copyright and Trademark Notice

This Report contains certain information obtained from a variety of public and other sources reasonably available to Environmental Data Resources, Inc. It cannot be concluded from this Report that coverage information for the target and surrounding properties does not exist from other sources. NO WARRANTY EXPRESSED OR IMPLIED, IS MADE WHATSOEVER IN CONNECTION WITH THIS REPORT. ENVIRONMENTAL DATA RESOURCES, INC. SPECIFICALLY DISCLAIMS THE MAKING OF ANY SUCH WARRANTIES, INCLUDING WITHOUT LIMITATION, MERCHANTABILITY OR FITNESS FOR A PARTICULAR USE OR PURPOSE. ALL RISK IS ASSUMED BY THE USER. IN NO EVENT SHALL ENVIRONMENTAL DATA RESOURCES, INC. BE LIABLE TO ANYONE, WHETHER ARISING OUT OF ERRORS OR OMISSIONS, NEGLIGENCE, ACCIDENT OR ANY OTHER CAUSE, FOR ANY LOSS OF DAMAGE, INCLUDING, WITHOUT LIMITATION, SPECIAL, INCIDENTAL, CONSEQUENTIAL, OR EXEMPLARY DAMAGES. ANY LIABILITY ON THE PART OF ENVIRONMENTAL DATA RESOURCES, INC. IS STRICTLY LIMITED TO A REFUND OF THE AMOUNT PAID FOR THIS REPORT. Purchaser accepts this Report "AS IS". Any analyses, estimates, ratings, environmental risk levels or risk codes provided in this Report are provided for illustrative purposes only, and are not intended to provide, nor should they be interpreted as providing any facts regarding, or prediction or forecast of, any environmental risk for any property. Only a Phase I Environmental Site Assessment performed by an environmental professional can provide information regarding the environmental risk for any property. Additionally, the information provided in this Report is not to be construed as legal advice.

Copyright 2020 by Environmental Data Resources, Inc. All rights reserved. Reproduction in any media or format, in whole or in part, of any report or map of Environmental Data Resources, Inc., or its affiliates, is prohibited without prior written permission.

EDR and its logos (including Sanborn and Sanborn Map) are trademarks of Environmental Data Resources, Inc. or its affiliates. All other trademarks used herein are the property of their respective owners.

INQUIRY #: 6168687.8
YEAR: 2017
= 500'
N
EDR

INQUIRY #: 6168687.8
YEAR: 2013
= 500'
N
EDR

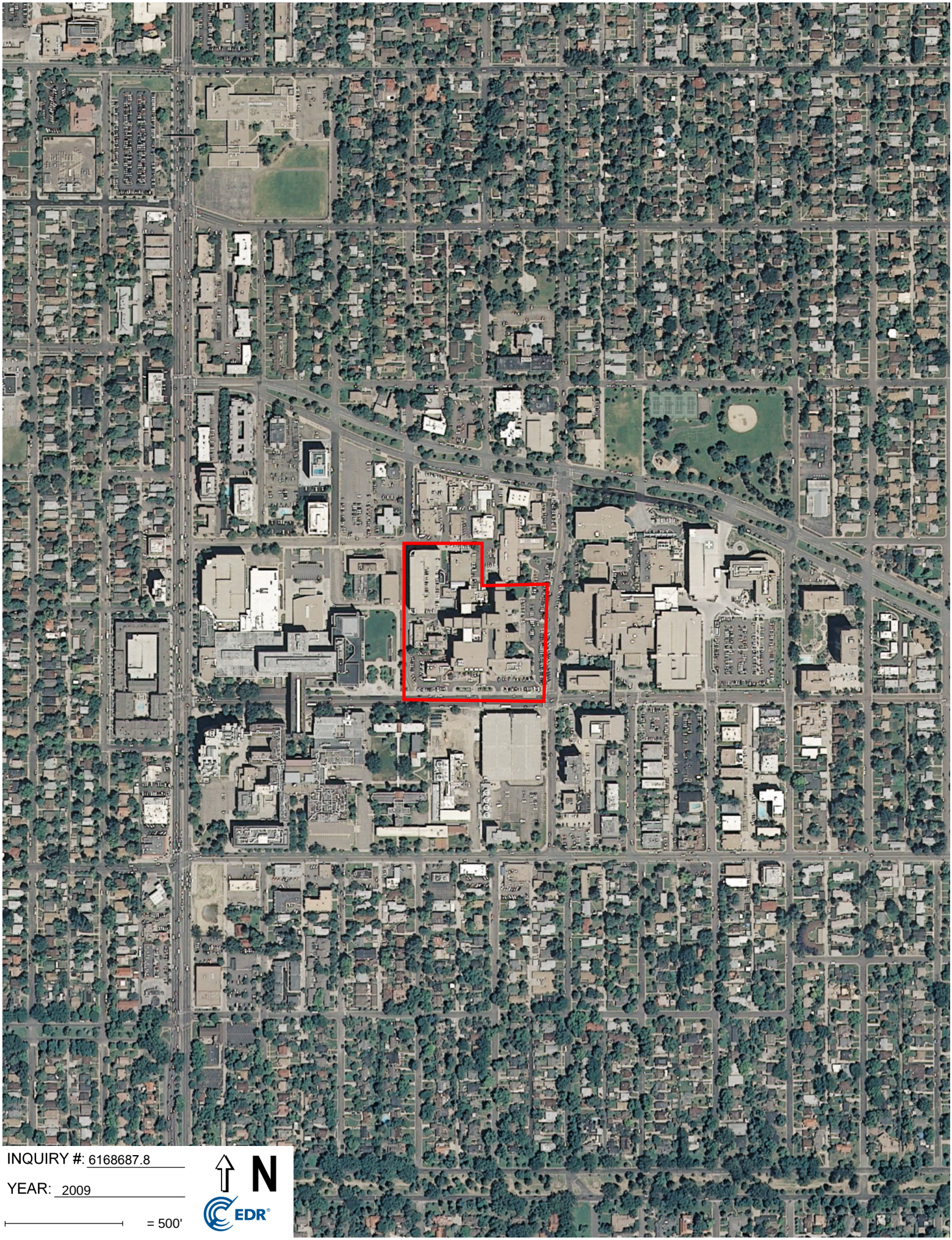

INQUIRY #: 6168687.8

YEAR: 2009

= 500'

N

EDR

INQUIRY #: 6168687.8
YEAR: 2005
= 500'
N
EDR

INQUIRY #: 6168687.8
YEAR: 1994
= 500'
N
EDR

INQUIRY #: 6168687.8

YEAR: 1993

= 500'

N

EDR

INQUIRY #: 6168687.8
YEAR: 1984
= 500'
N
EDR

INQUIRY #: 6168687.8
YEAR: 1979
= 500'
N
EDR

INQUIRY #: 6168687.8

YEAR: 1970

= 500'

N

EDR

INQUIRY #: 6168687.8

YEAR: 1963

= 500'

N

EDR

INQUIRY #: 6168687.8

YEAR: 1954

= 500'

N

EDR

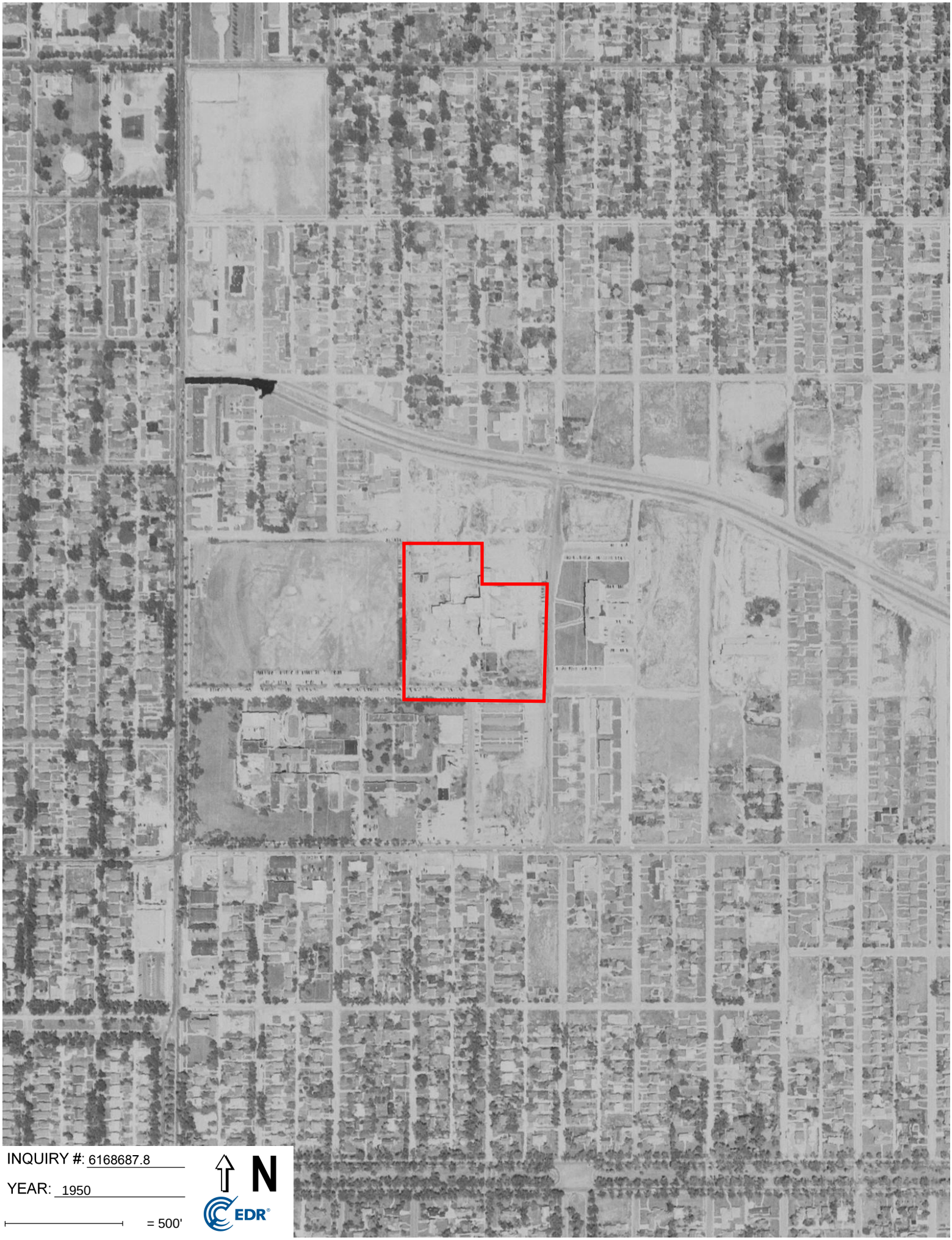
INQUIRY #: 6168687.8
YEAR: 1950
= 500'
N
EDR



INQUIRY #: 6168687.8

YEAR: 1937

= 500'

N

EDR

APPENDIX E: HISTORIC TOPOGRAPHIC MAPS

Denver Clermont Campus

1055 Clermont Street

Denver, CO 80220

Inquiry Number: 6168687.4

August 25, 2020

EDR Historical Topo Map Report

with QuadMatch™

6 Armstrong Road, 4th floor
Shelton, CT 06484
Toll Free: 800.352.0050
www.edrnet.com

EDR Historical Topo Map Report

08/25/20

Site Name:	Client Name:
Denver Clermont Campus	Concourse Federal Group
1055 Clermont Street	1001 Connecticut Avenue Suite 704
Denver, CO 80220	Washington, DC 20036
EDR Inquiry # 6168687.4	Contact: Lorena Alvarez

EDR Topographic Map Library has been searched by EDR and maps covering the target property location as provided by Concourse Federal Group were identified for the years listed below. EDR's Historical Topo Map Report is designed to assist professionals in evaluating potential liability on a target property resulting from past activities. EDRs Historical Topo Map Report includes a search of a collection of public and private color historical topographic maps, dating back to the late 1800s.

Search Results:

P.O.# NA

Project: Denver Clermont Campus

Coordinates:

Latitude:	39.731965 39° 43' 55" North
Longitude:	-104.936303 -104° 56' 11" West
UTM Zone:	Zone 13 North
UTM X Meters:	505458.36
UTM Y Meters:	4398010.58
Elevation:	5327.22' above sea level

Maps Provided:

2013	1944
1997	1940
1994	1935
1980	1890
1971	
1965	
1957	
1950	

Disclaimer - Copyright and Trademark Notice

This Report contains certain information obtained from a variety of public and other sources reasonably available to Environmental Data Resources, Inc. It cannot be concluded from this Report that coverage information for the target and surrounding properties does not exist from other sources. NO WARRANTY EXPRESSED OR IMPLIED, IS MADE WHATSOEVER IN CONNECTION WITH THIS REPORT. ENVIRONMENTAL DATA RESOURCES, INC. SPECIFICALLY DISCLAIMS THE MAKING OF ANY SUCH WARRANTIES, INCLUDING WITHOUT LIMITATION, MERCHANTABILITY OR FITNESS FOR A PARTICULAR USE OR PURPOSE. ALL RISK IS ASSUMED BY THE USER. IN NO EVENT SHALL ENVIRONMENTAL DATA RESOURCES, INC. BE LIABLE TO ANYONE, WHETHER ARISING OUT OF ERRORS OR OMISSIONS, NEGLIGENCE, ACCIDENT OR ANY OTHER CAUSE, FOR ANY LOSS OF DAMAGE, INCLUDING, WITHOUT LIMITATION, SPECIAL, INCIDENTAL, CONSEQUENTIAL, OR EXEMPLARY DAMAGES. ANY LIABILITY ON THE PART OF ENVIRONMENTAL DATA RESOURCES, INC. IS STRICTLY LIMITED TO A REFUND OF THE AMOUNT PAID FOR THIS REPORT. Purchaser accepts this Report "AS IS". Any analyses, estimates, ratings, environmental risk levels or risk codes provided in this Report are provided for illustrative purposes only, and are not intended to provide, nor should they be interpreted as providing any facts regarding, or prediction or forecast of, any environmental risk for any property. Only a Phase I Environmental Site Assessment performed by an environmental professional can provide information regarding the environmental risk for any property. Additionally, the information provided in this Report is not to be construed as legal advice.

Copyright 2020 by Environmental Data Resources, Inc. All rights reserved. Reproduction in any media or format, in whole or in part, of any report or map of Environmental Data Resources, Inc., or its affiliates, is prohibited without prior written permission.

EDR and its logos (including Sanborn and Sanborn Map) are trademarks of Environmental Data Resources, Inc. or its affiliates. All other trademarks used herein are the property of their respective owners.

Topo Sheet Key

This EDR Topo Map Report is based upon the following USGS topographic map sheets.

2013 Source Sheets

Commerce City
2013
7.5-minute, 24000

Englewood
2013
7.5-minute, 24000

1997 Source Sheets

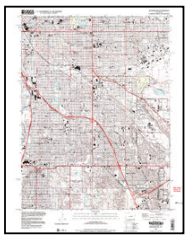

Englewood
1997
7.5-minute, 24000
Aerial Photo Revised 1988

1994 Source Sheets

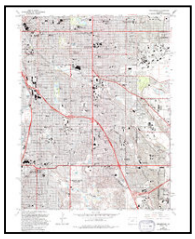

Englewood
1994
7.5-minute, 24000
Aerial Photo Revised 1988

Commerce City
1994
7.5-minute, 24000
Aerial Photo Revised 1988

1980 Source Sheets

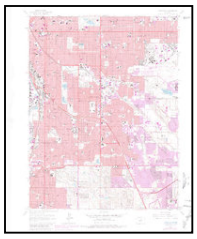

Englewood
1980
7.5-minute, 24000
Aerial Photo Revised 1978

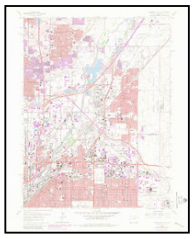

Commerce City
1980
7.5-minute, 24000
Aerial Photo Revised 1978

Topo Sheet Key

This EDR Topo Map Report is based upon the following USGS topographic map sheets.

1971 Source Sheets

Commerce City
1971
7.5-minute, 24000
Aerial Photo Revised 1971

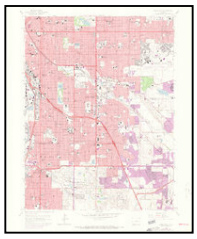

Englewood
1971
7.5-minute, 24000
Aerial Photo Revised 1971

1965 Source Sheets

Commerce City
1965
7.5-minute, 24000
Aerial Photo Revised 1964

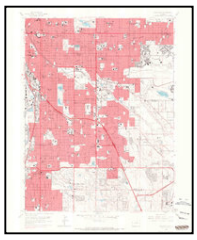

Englewood
1965
7.5-minute, 24000
Aerial Photo Revised 1964

1957 Source Sheets

COMMERCE CITY
1957
7.5-minute, 24000

Derby
1957
7.5-minute, 24000
Aerial Photo Revised 1954

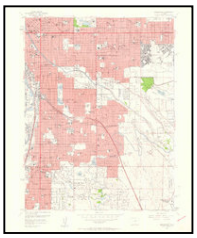

Englewood
1957
7.5-minute, 24000
Aerial Photo Revised 1954

1950 Source Sheets

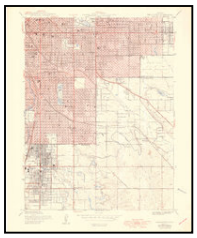

Englewood
1950
7.5-minute, 24000

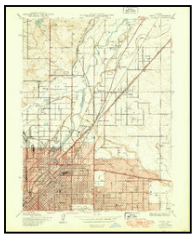

Derby
1950
7.5-minute, 24000

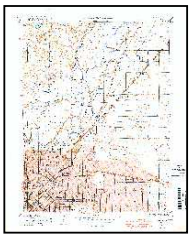

COMMERCE CITY
1950
7.5-minute, 24000

Topo Sheet Key

This EDR Topo Map Report is based upon the following USGS topographic map sheets.

1944 Source Sheets

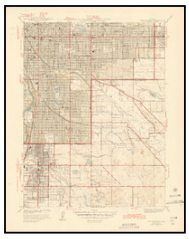

Englewood
1944
7.5-minute, 31680

1940 Source Sheets

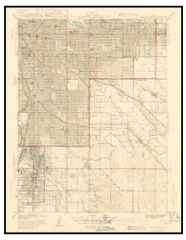

Englewood
1940
7.5-minute, 31680

Derby
1940
7.5-minute, 31680

1935 Source Sheets

East Denver Nos. 3 and 4
1935
15-minute, 48000

1890 Source Sheets

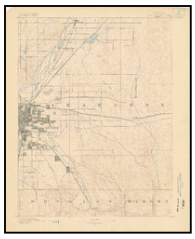

East Denver
1890
30-minute, 125000

Historical Topo Map

2013

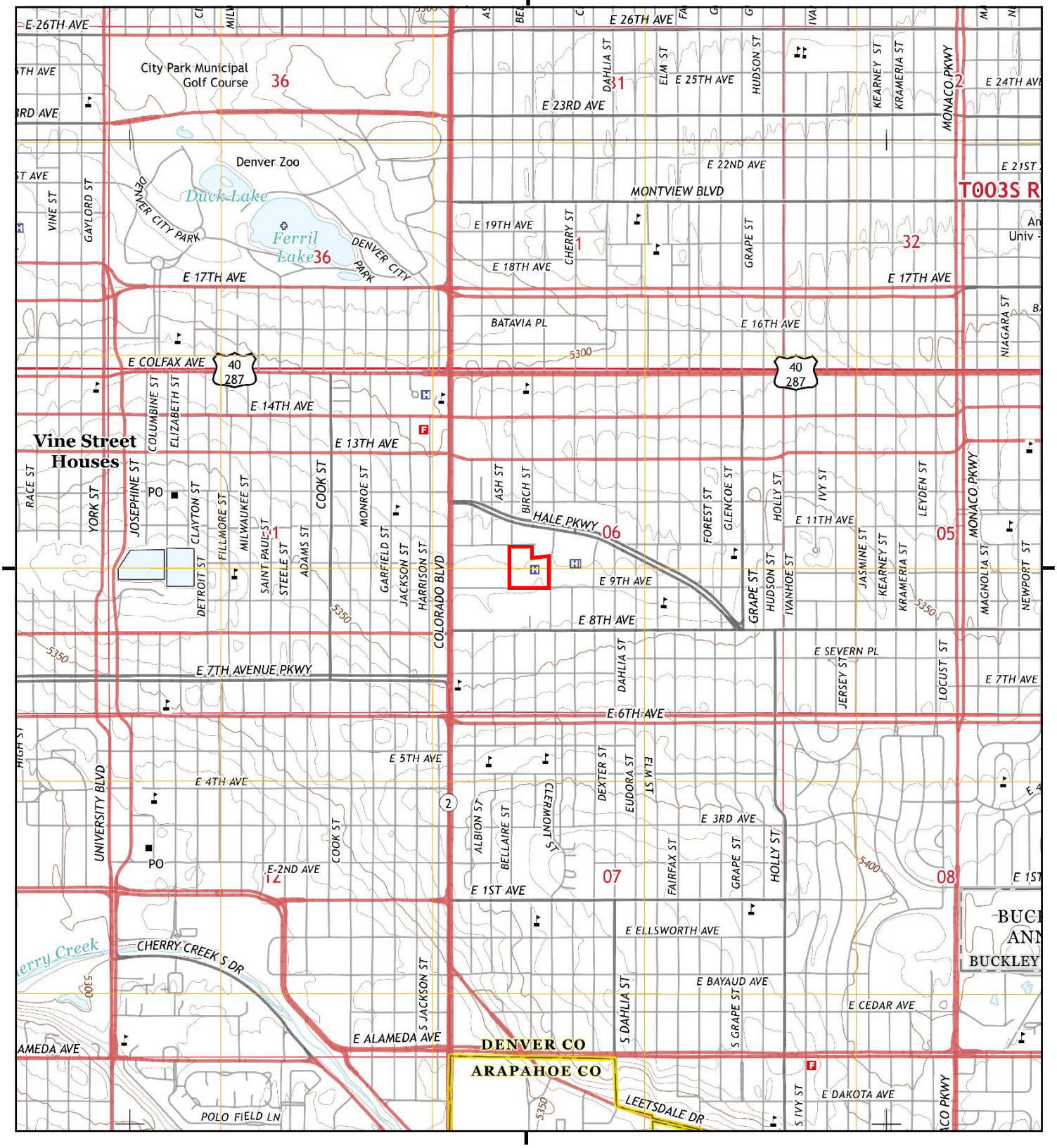

This report includes information from the following map sheet(s).

0 Miles 0.25 0.5 1 1.5

NW N NE
W E
SW S SE

TP, Englewood, 2013, 7.5-minute
N, Commerce City, 2013, 7.5-minute

SITE NAME: Denver Clermont Campus
ADDRESS: 1055 Clermont Street
Denver, CO 80220
CLIENT: Concourse Federal Group

N

Historical Topo Map

1997

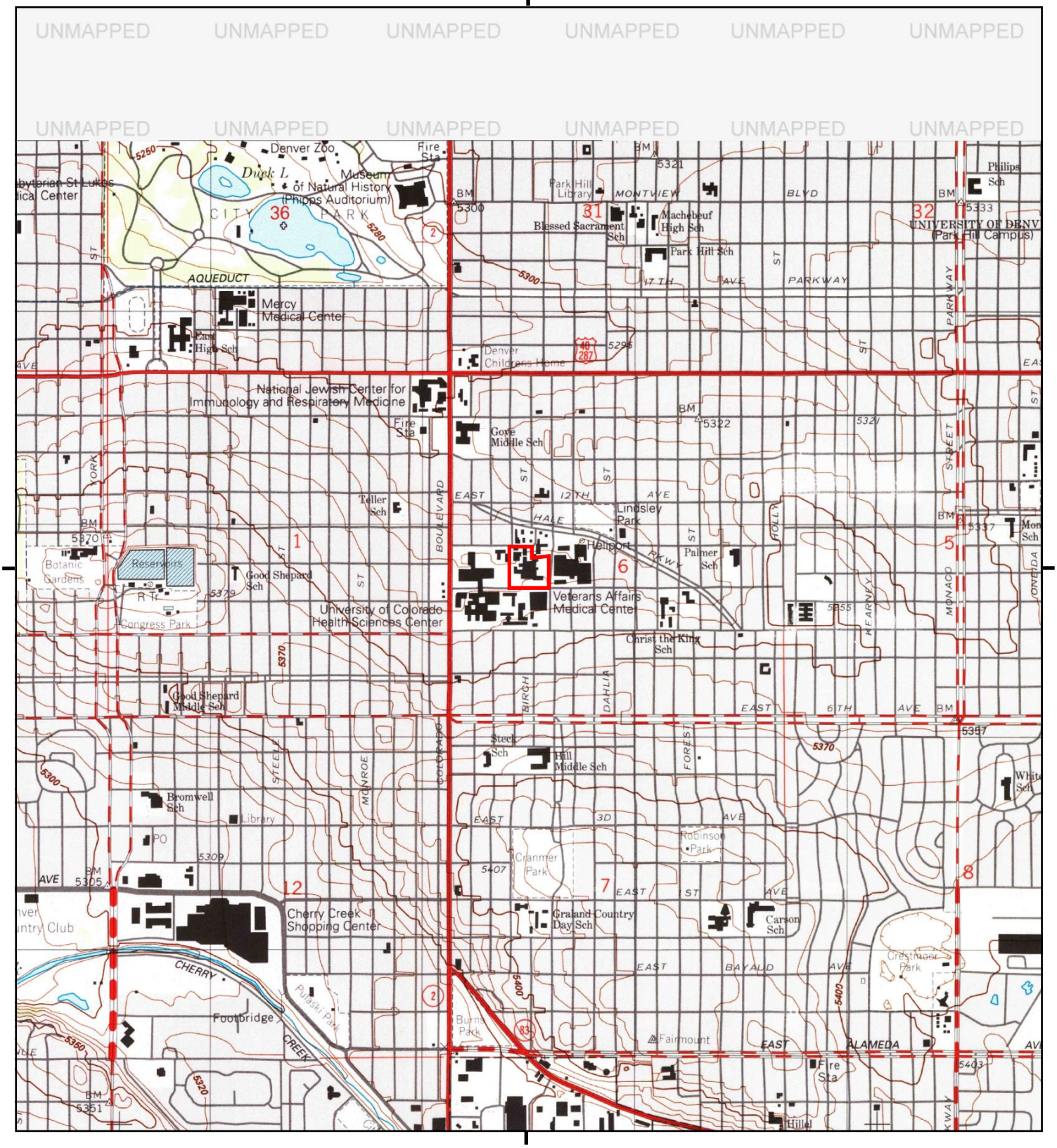

This report includes information from the following map sheet(s).

0 Miles 0.25 0.5 1 1.5

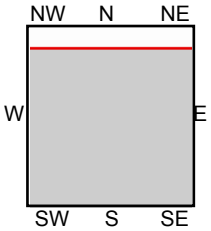

TP, Englewood, 1997, 7.5-minute

SITE NAME: Denver Clermont Campus
ADDRESS: 1055 Clermont Street
Denver, CO 80220
CLIENT: Concourse Federal Group

N

Historical Topo Map

1994

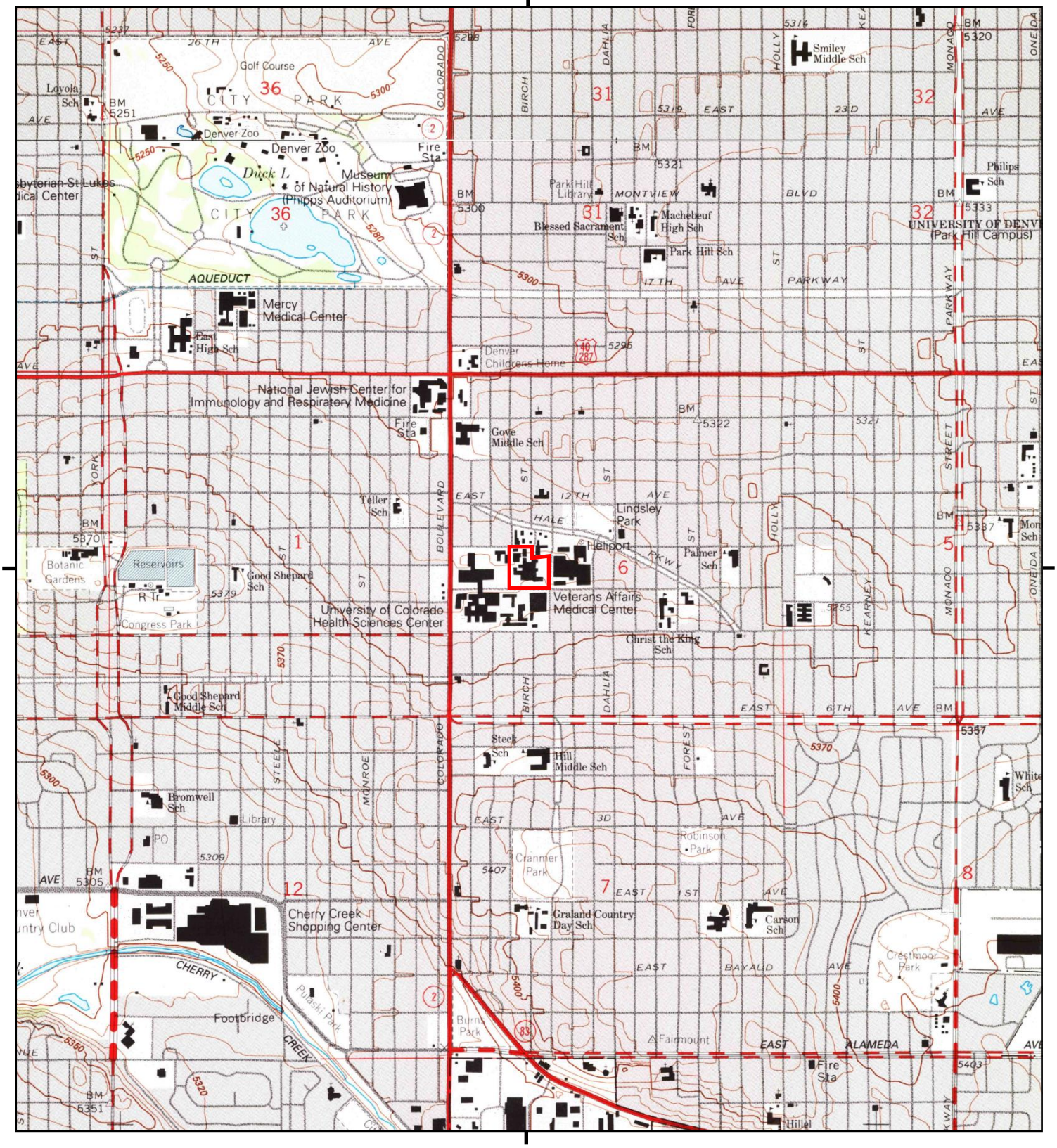

This report includes information from the following map sheet(s).

0 Miles 0.25 0.5 1 1.5

NW N NE
W E
SW S SE

TP, Englewood, 1994, 7.5-minute
N, Commerce City, 1994, 7.5-minute

SITE NAME: Denver Clermont Campus
ADDRESS: 1055 Clermont Street
Denver, CO 80220
CLIENT: Concourse Federal Group

N

Historical Topo Map

1980

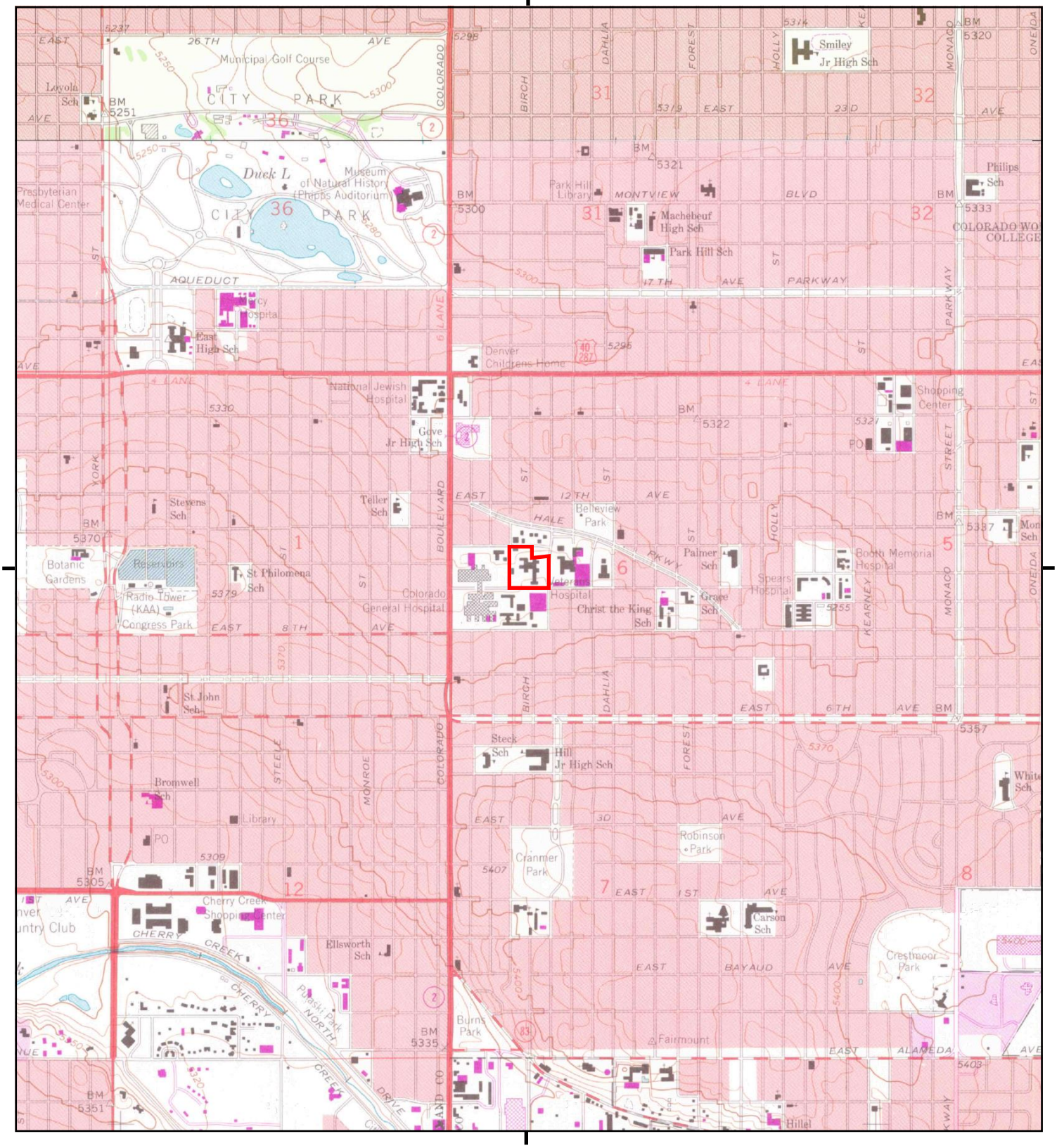

This report includes information from the following map sheet(s).

0 Miles 0.25 0.5 1 1.5

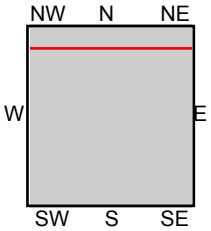

TP, Englewood, 1980, 7.5-minute
N, Commerce City, 1980, 7.5-minute

SITE NAME: Denver Clermont Campus
ADDRESS: 1055 Clermont Street
Denver, CO 80220
CLIENT: Concourse Federal Group

N

Historical Topo Map

1971

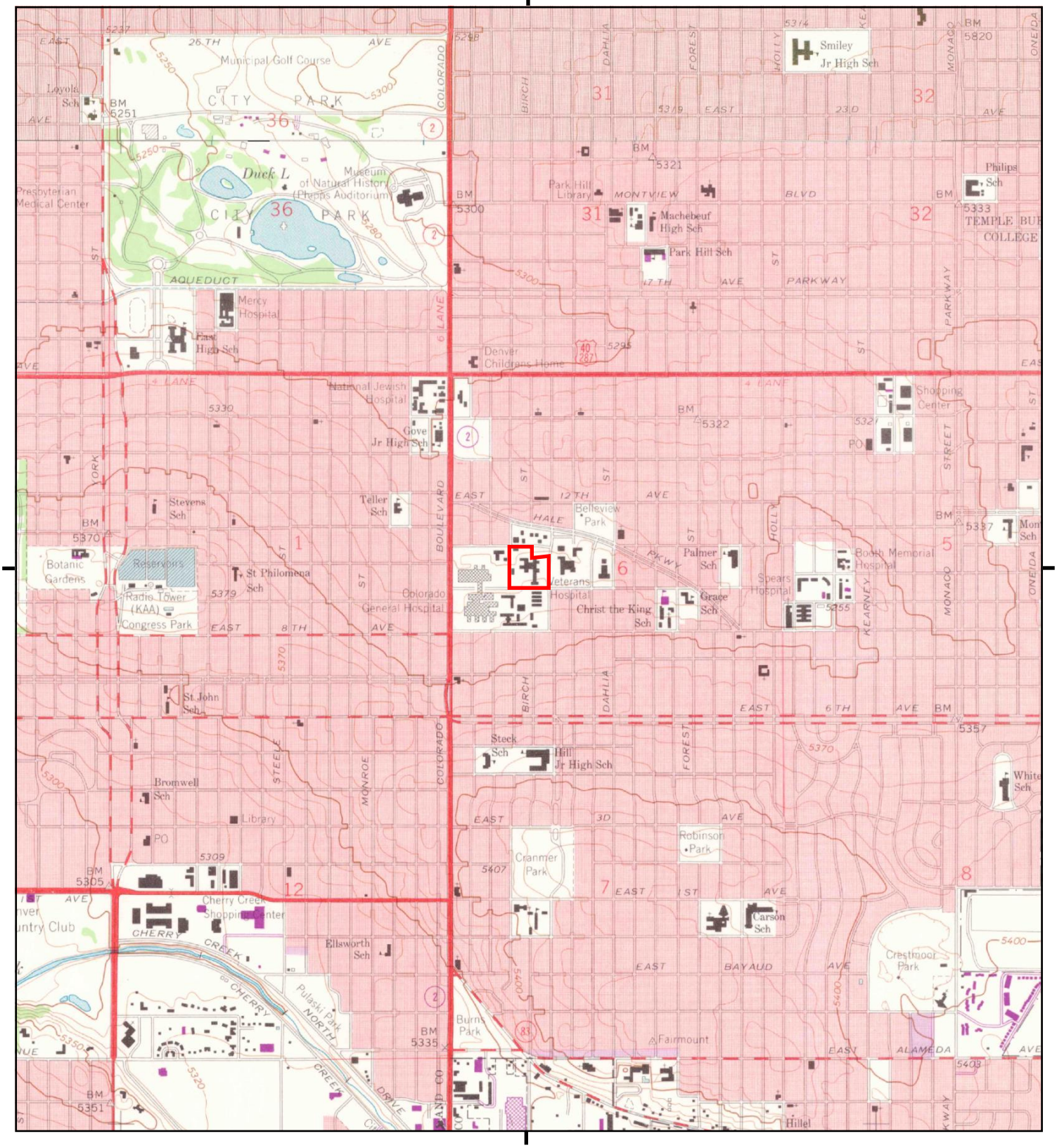

This report includes information from the following map sheet(s).

0 Miles 0.25 0.5 1 1.5

NW N NE
W E
SW S SE

TP, Englewood, 1971, 7.5-minute
N, Commerce City, 1971, 7.5-minute

SITE NAME: Denver Clermont Campus
ADDRESS: 1055 Clermont Street
Denver, CO 80220
CLIENT: Concourse Federal Group

N

Historical Topo Map

1965

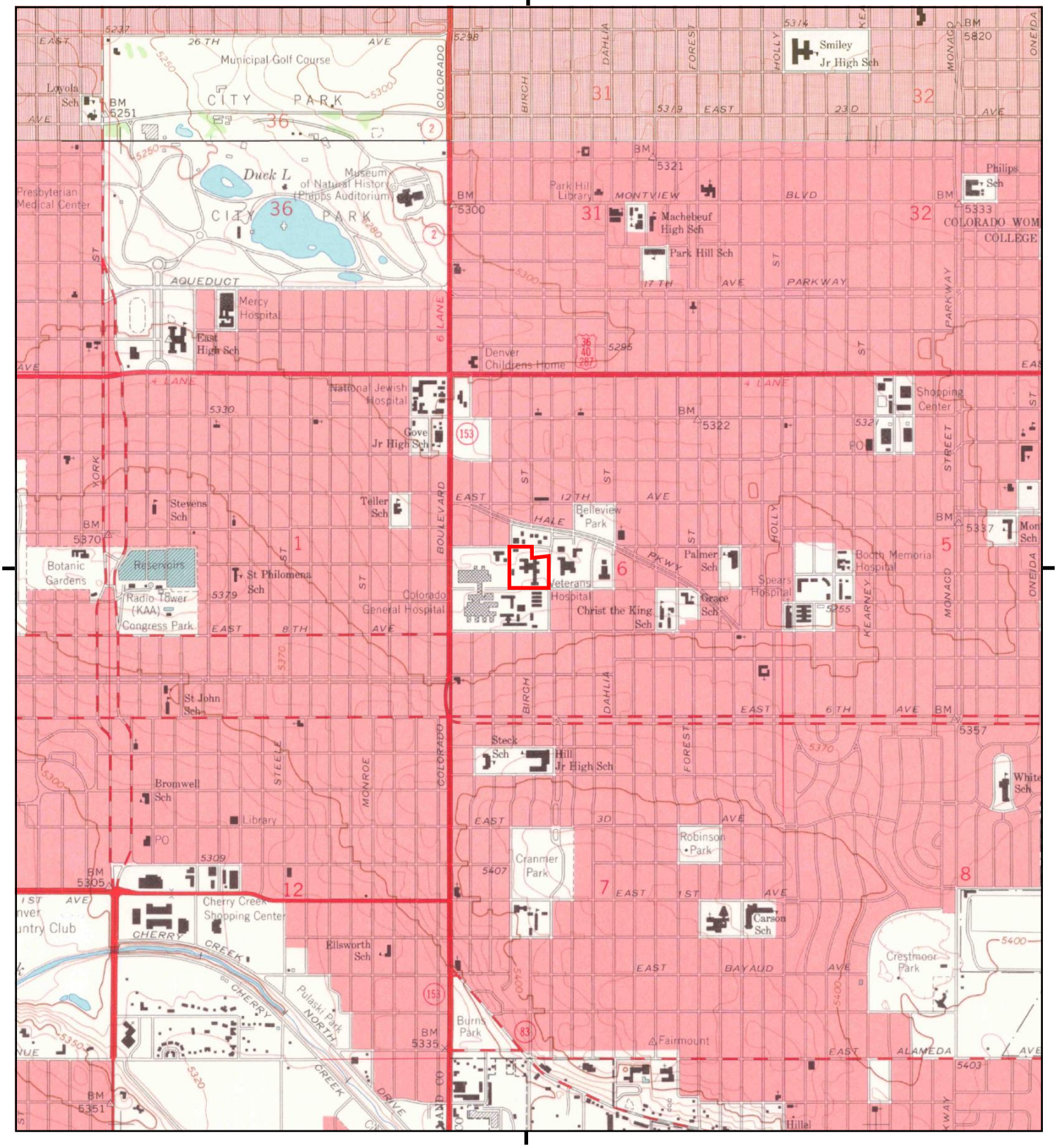

This report includes information from the following map sheet(s).

0 Miles 0.25 0.5 1 1.5

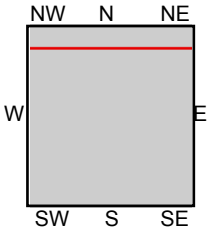

TP, Englewood, 1965, 7.5-minute
N, Commerce City, 1965, 7.5-minute

SITE NAME: Denver Clermont Campus
ADDRESS: 1055 Clermont Street
Denver, CO 80220
CLIENT: Concourse Federal Group

N

Historical Topo Map

1957

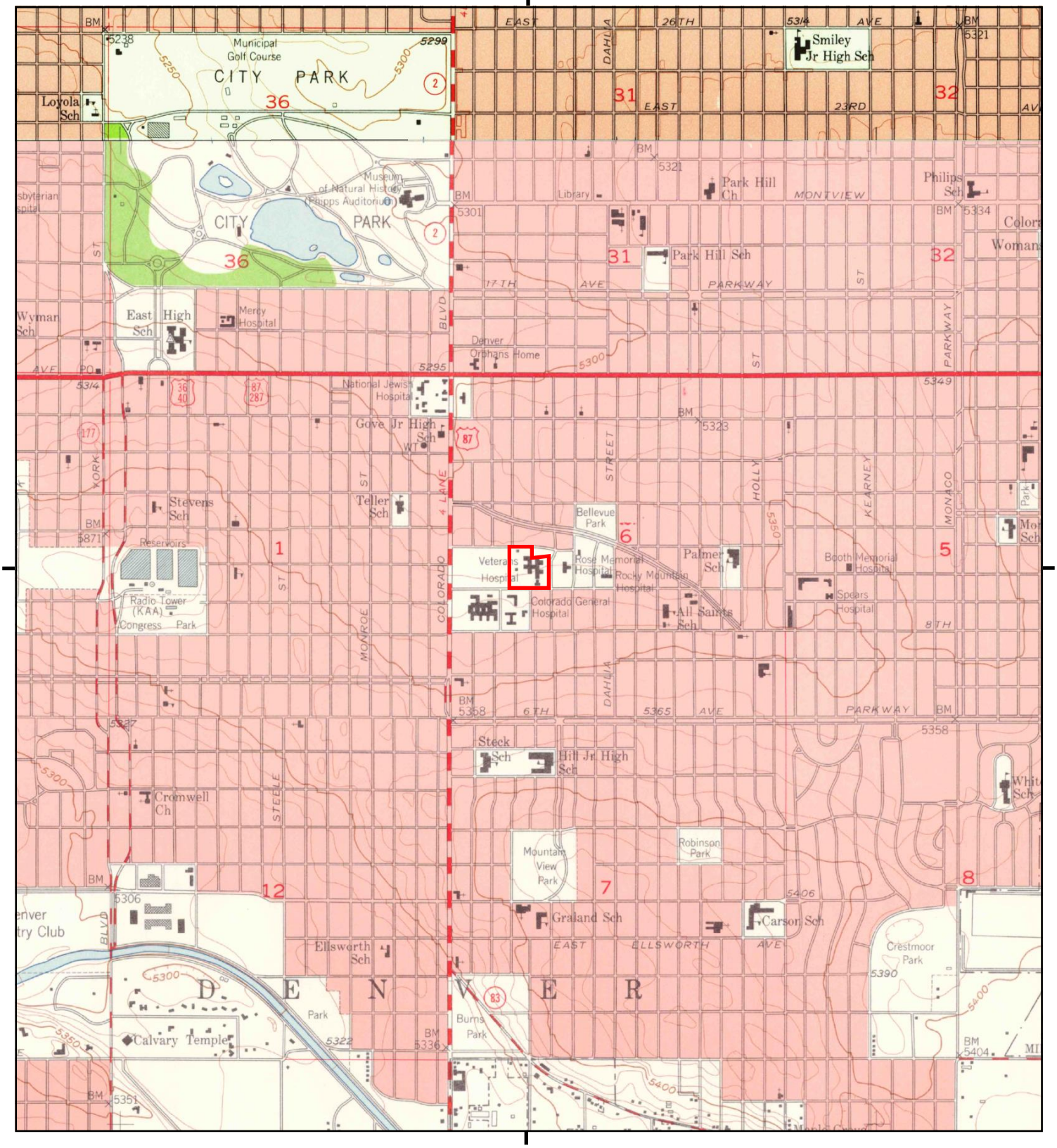

This report includes information from the following map sheet(s).

0 Miles 0.25 0.5 1 1.5

NW N NE
W E
SW S SE

TP, Englewood, 1957, 7.5-minute
N, COMMERCE CITY, 1957, 7.5-minute
N, Derby, 1957, 7.5-minute

SITE NAME: Denver Clermont Campus
ADDRESS: 1055 Clermont Street
Denver, CO 80220
CLIENT: Concourse Federal Group

N

Historical Topo Map

1950

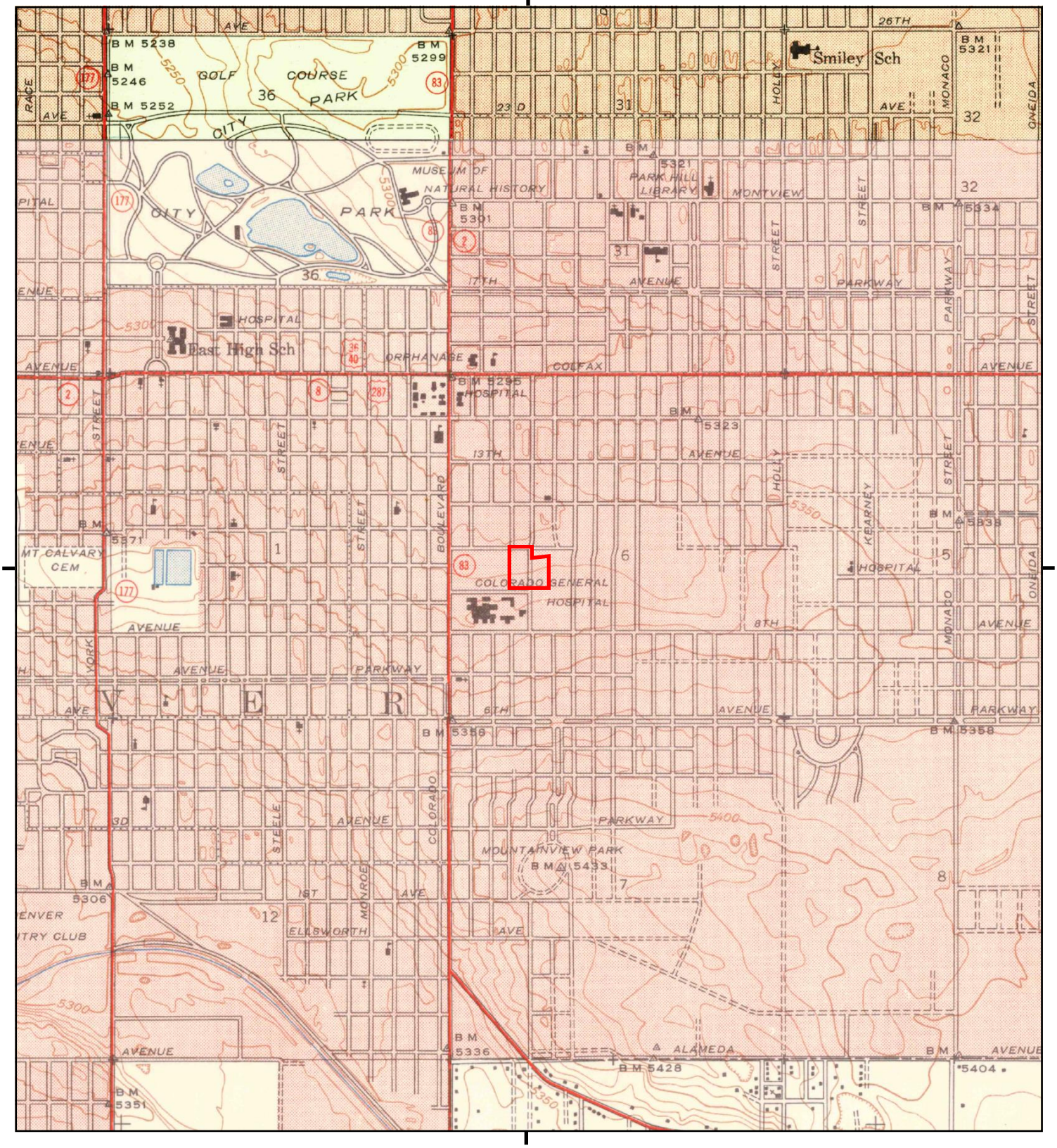

This report includes information from the following map sheet(s).

0 Miles 0.25 0.5 1 1.5

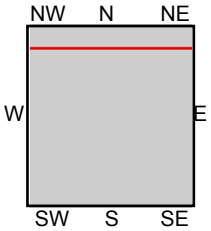

TP, Englewood, 1950, 7.5-minute
N, Derby, 1950, 7.5-minute
N, COMMERCE CITY, 1950, 7.5-minute

SITE NAME: Denver Clermont Campus
ADDRESS: 1055 Clermont Street
Denver, CO 80220
CLIENT: Concourse Federal Group

N

Historical Topo Map

1944

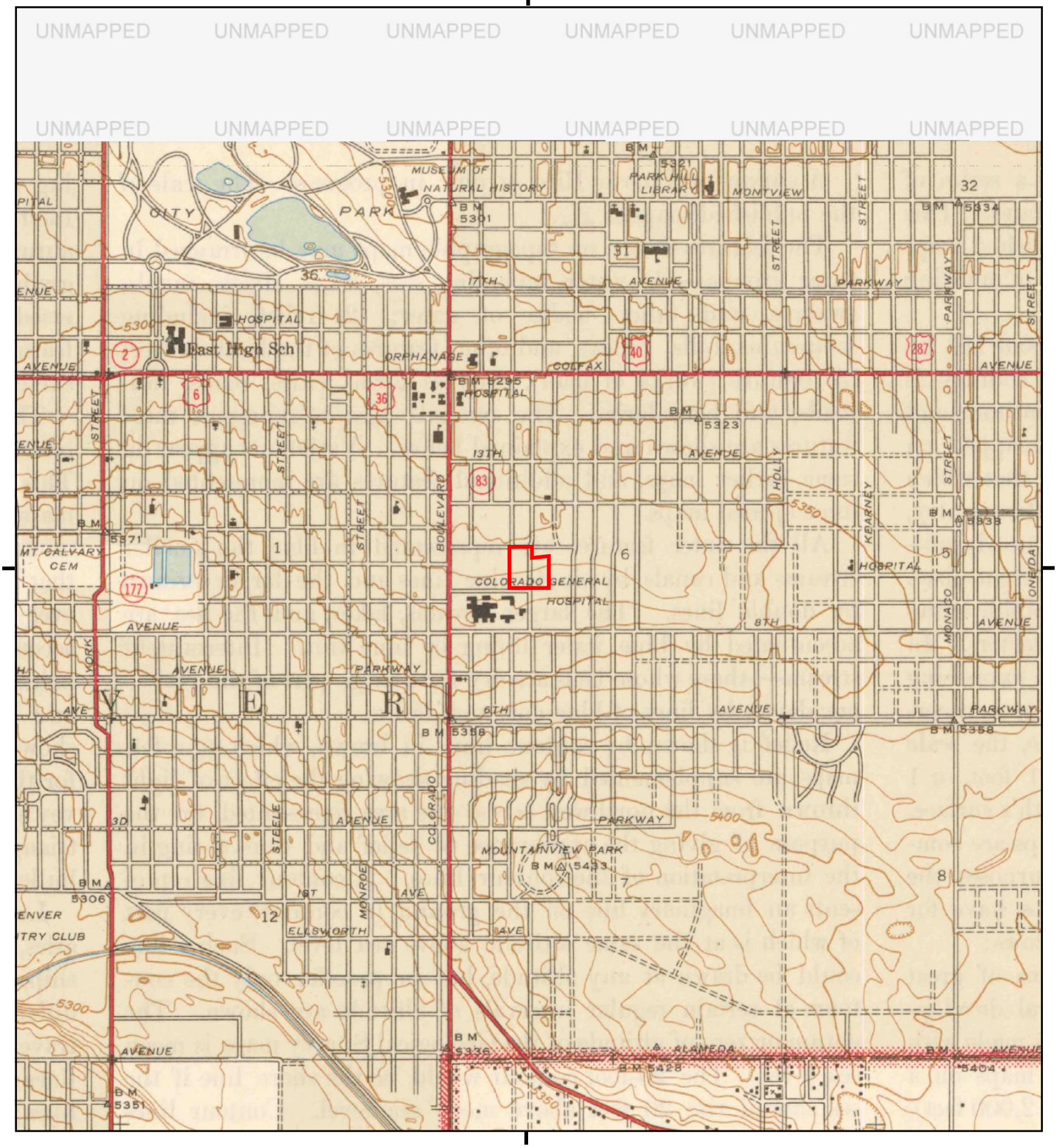

This report includes information from the following map sheet(s).

0 Miles 0.25 0.5 1 1.5

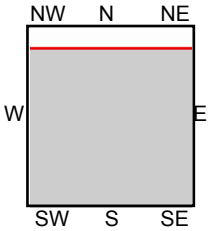

TP, Englewood, 1944, 7.5-minute

SITE NAME: Denver Clermont Campus
ADDRESS: 1055 Clermont Street
Denver, CO 80220
CLIENT: Concourse Federal Group

N

Historical Topo Map

1940

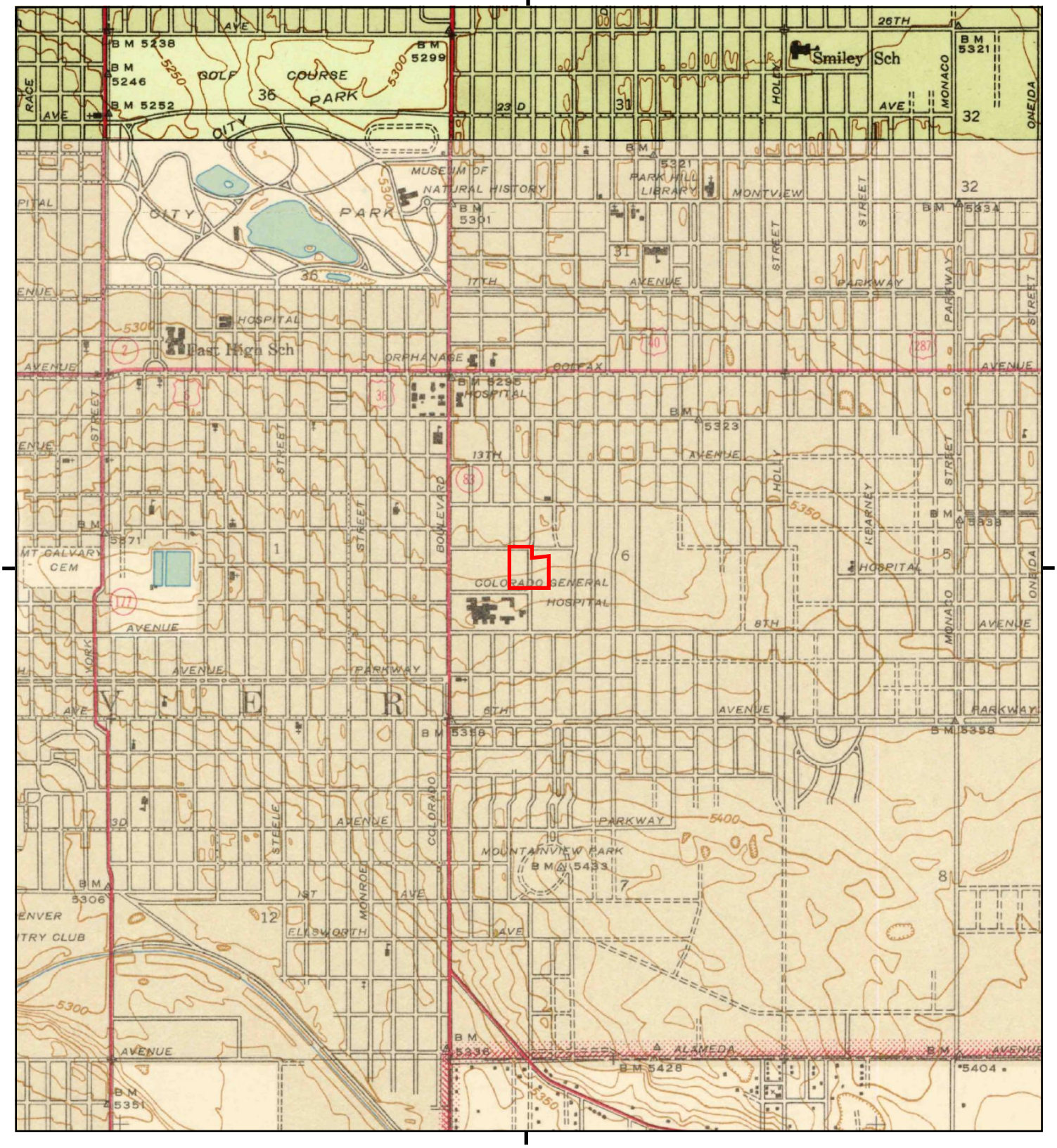

This report includes information from the following map sheet(s).

0 Miles 0.25 0.5 1 1.5

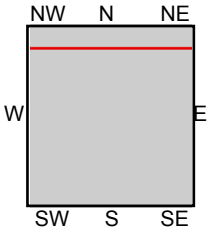

TP, Englewood, 1940, 7.5-minute
N, Derby, 1940, 7.5-minute

SITE NAME: Denver Clermont Campus
ADDRESS: 1055 Clermont Street
Denver, CO 80220
CLIENT: Concourse Federal Group

N

Historical Topo Map

1935

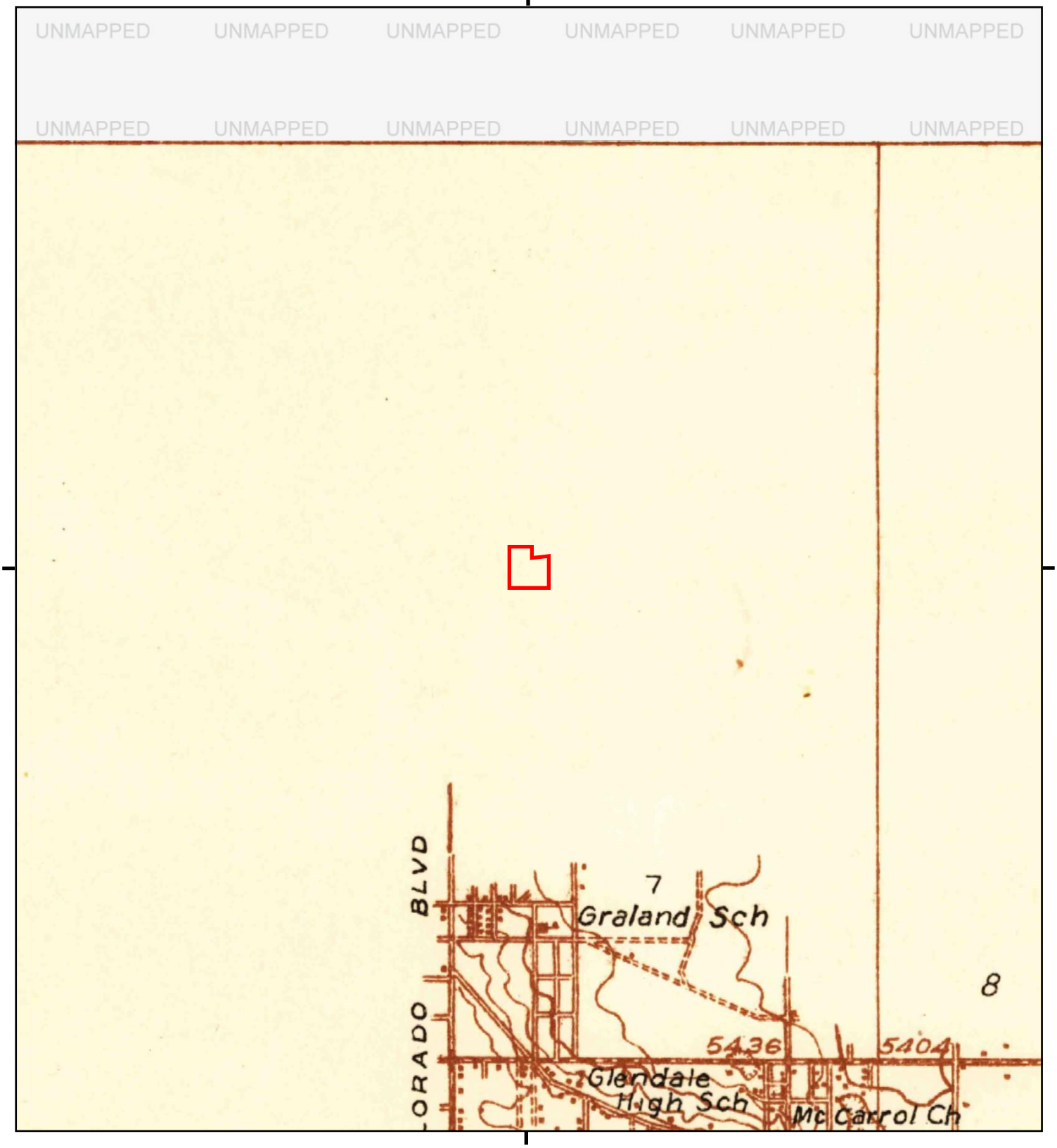

This report includes information from the following map sheet(s).

0 Miles 0.25 0.5 1 1.5

NW N NE
W E
SW S SE

TP, East Denver Nos. 3 and 4, 1935, 15-minute

SITE NAME: Denver Clermont Campus
ADDRESS: 1055 Clermont Street
Denver, CO 80220
CLIENT: Concourse Federal Group

N

Historical Topo Map

1890

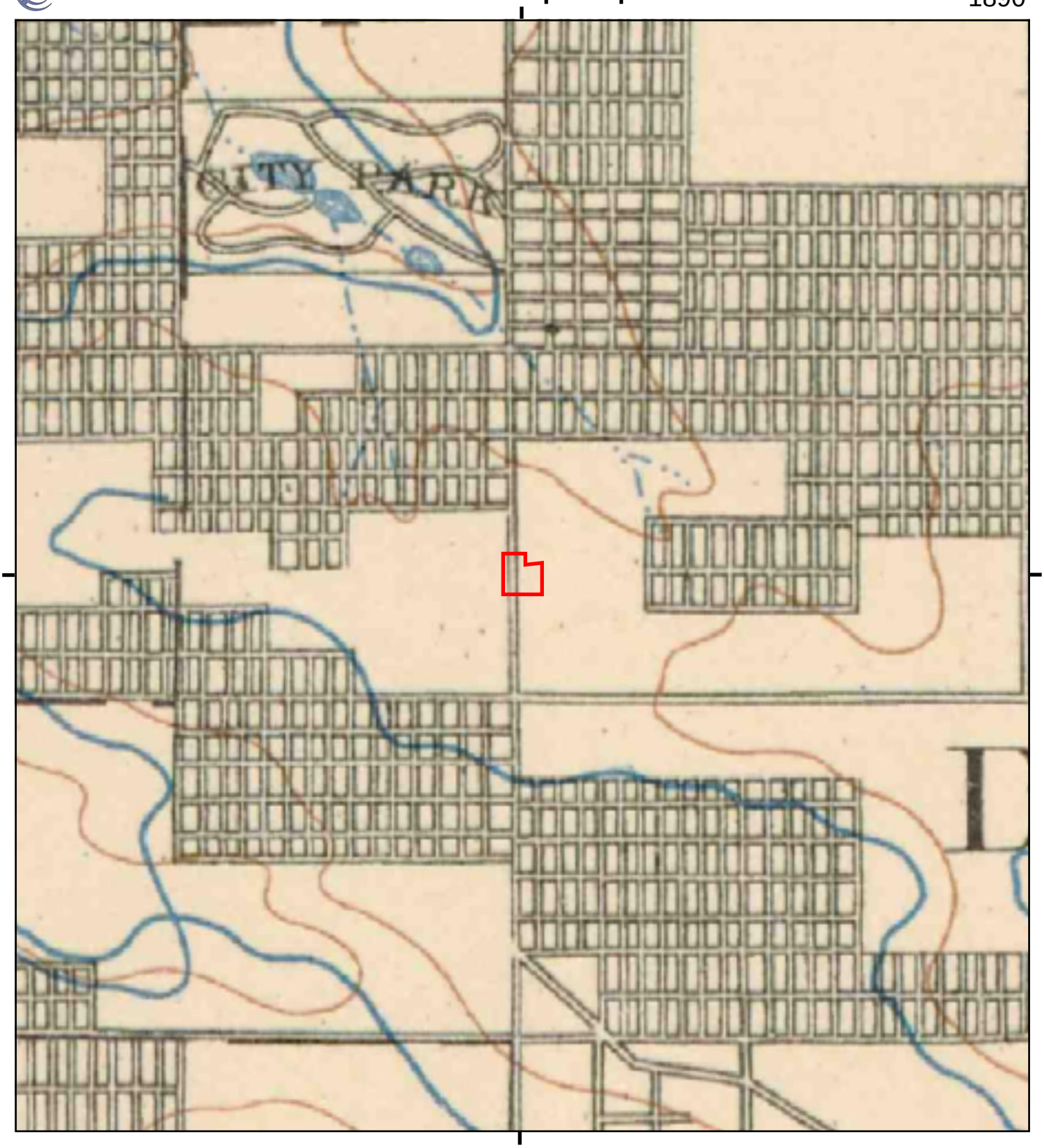

This report includes information from the following map sheet(s).

0 Miles 0.25 0.5 1 1.5

NW N NE
W E
SW S SE

TP, East Denver, 1890, 30-minute

SITE NAME: Denver Clermont Campus
ADDRESS: 1055 Clermont Street
Denver, CO 80220
CLIENT: Concourse Federal Group

N

APPENDIX F: SANBORN MAPS

Denver Clermont Campus

1055 Clermont Street

Denver, CO 80220

Inquiry Number: 6168687.3

August 26, 2020

Certified Sanborn® Map Report

6 Armstrong Road, 4th floor
Shelton, CT 06484
Toll Free: 800.352.0050
www.edrnet.com

Certified Sanborn® Map Report

08/26/20

Site Name:	Client Name:
Denver Clermont Campus	Concourse Federal Group
1055 Clermont Street	1001 Connecticut Avenue Suite 704
Denver, CO 80220	Washington, DC 20036
EDR Inquiry # 6168687.3	Contact: Lorena Alvarez

The Sanborn Library has been searched by EDR and maps covering the target property location as provided by Concourse Federal Group were identified for the years listed below. The Sanborn Library is the largest, most complete collection of fire insurance maps. The collection includes maps from Sanborn, Bromley, Perris & Browne, Hopkins, Barlow, and others. Only Environmental Data Resources Inc. (EDR) is authorized to grant rights for commercial reproduction of maps by the Sanborn Library LLC, the copyright holder for the collection. Results can be authenticated by visiting www.edrnet.com/sanborn.

The Sanborn Library is continually enhanced with newly identified map archives. This report accesses all maps in the collection as of the day this report was generated.

Certified Sanborn Results:

Certification # DDDA-4D8E-970E

PO # NA

Project Denver Clermont Campus

Maps Provided:

1970

1951

1929

Sanborn® Library search results

Certification #: DDDA-4D8E-970E

The Sanborn Library includes more than 1.2 million fire insurance maps from Sanborn, Bromley, Perris & Browne, Hopkins, Barlow and others which track historical property usage in approximately 12,000 American cities and towns. Collections searched:

- ✔ Library of Congress
- ✔ University Publications of America
- ✔ EDR Private Collection

The Sanborn Library LLC Since 1866™

Limited Permission To Make Copies

Concourse Federal Group (the client) is permitted to make up to FIVE photocopies of this Sanborn Map transmittal and each fire insurance map accompanying this report solely for the limited use of its customer. No one other than the client is authorized to make copies. Upon request made directly to an EDR Account Executive, the client may be permitted to make a limited number of additional photocopies. This permission is conditioned upon compliance by the client, its customer and their agents with EDR's copyright policy; a copy of which is available upon request.

Disclaimer - Copyright and Trademark Notice

This Report contains certain information obtained from a variety of public and other sources reasonably available to Environmental Data Resources, Inc. It cannot be concluded from this Report that coverage information for the target and surrounding properties does not exist from other sources. NO WARRANTY EXPRESSED OR IMPLIED, IS MADE WHATSOEVER IN CONNECTION WITH THIS REPORT. ENVIRONMENTAL DATA RESOURCES, INC. SPECIFICALLY DISCLAIMS THE MAKING OF ANY SUCH WARRANTIES, INCLUDING WITHOUT LIMITATION, MERCHANTABILITY OR FITNESS FOR A PARTICULAR USE OR PURPOSE. ALL RISK IS ASSUMED BY THE USER. IN NO EVENT SHALL ENVIRONMENTAL DATA RESOURCES, INC. BE LIABLE TO ANYONE, WHETHER ARISING OUT OF ERRORS OR OMISSIONS, NEGLIGENCE, ACCIDENT OR ANY OTHER CAUSE, FOR ANY LOSS OF DAMAGE, INCLUDING, WITHOUT LIMITATION, SPECIAL, INCIDENTAL, CONSEQUENTIAL, OR EXEMPLARY DAMAGES. ANY LIABILITY ON THE PART OF ENVIRONMENTAL DATA RESOURCES, INC. IS STRICTLY LIMITED TO A REFUND OF THE AMOUNT PAID FOR THIS REPORT. Purchaser accepts this Report "AS IS". Any analyses, estimates, ratings, environmental risk levels or risk codes provided in this Report are provided for illustrative purposes only, and are not intended to provide, nor should they be interpreted as providing any facts regarding, or prediction or forecast of, any environmental risk for any property. Only a Phase I Environmental Site Assessment performed by an environmental professional can provide information regarding the environmental risk for any property. Additionally, the information provided in this Report is not to be construed as legal advice.

Copyright 2020 by Environmental Data Resources, Inc. All rights reserved. Reproduction in any media or format, in whole or in part, of any report or map of Environmental Data Resources, Inc., or its affiliates, is prohibited without prior written permission.

EDR and its logos (including Sanborn and Sanborn Map) are trademarks of Environmental Data Resources, Inc. or its affiliates. All other trademarks used herein are the property of their respective owners.

Sanborn Sheet Key

This Certified Sanborn Map Report is based upon the following Sanborn Fire Insurance map sheets.

1970 Source Sheets



Volume 4, Sheet 424
1970

1951 Source Sheets



Volume 4, Sheet 424
1951

1929 Source Sheets



Volume 4, Sheet 424
1929

Certified Sanborn® Map

1970

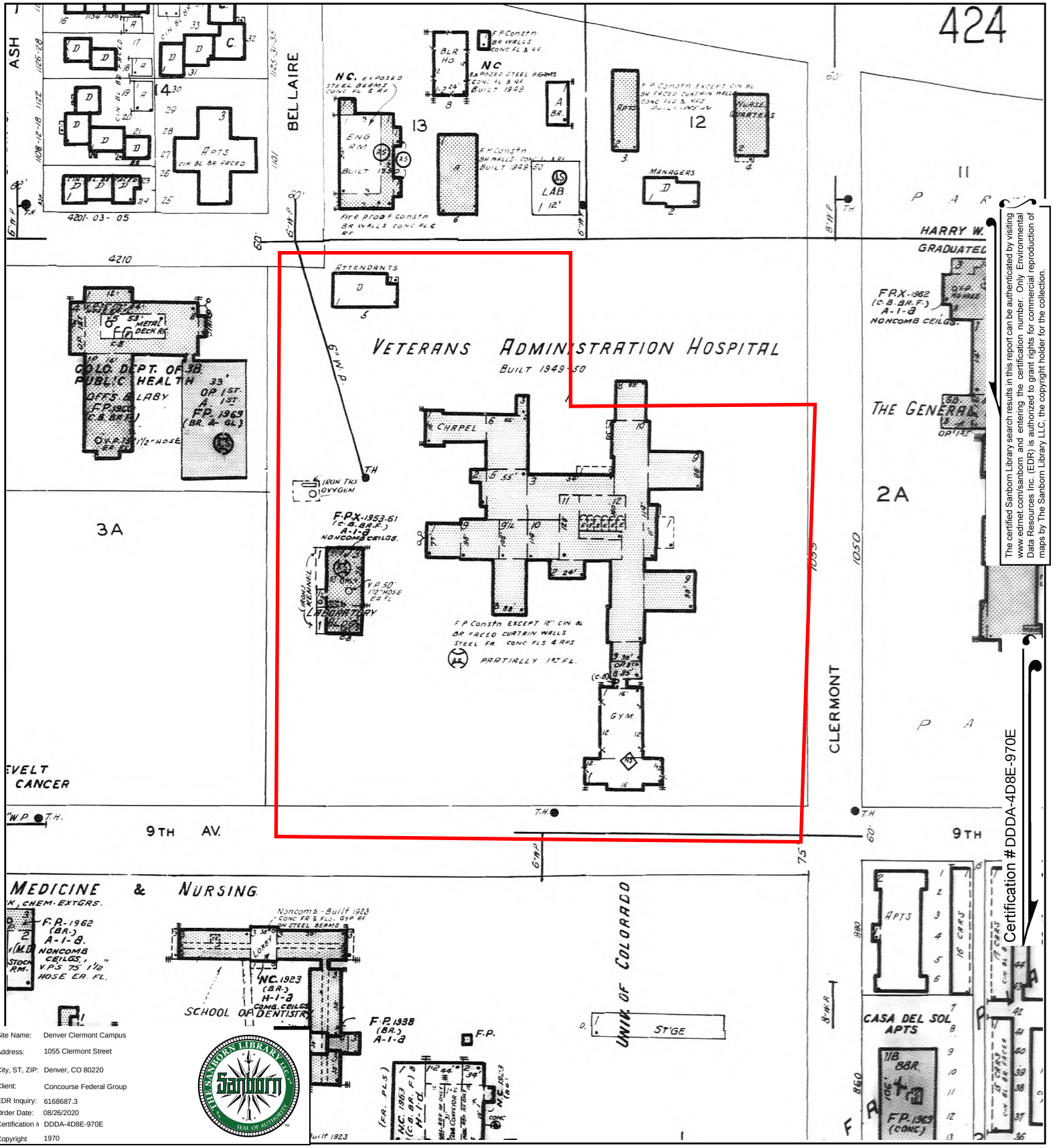

Site Name:	Denver Clermont Campus
Address:	1055 Clermont Street
City, ST, ZIP:	Denver, CO 80220
Client:	Concourse Federal Group
EDR Inquiry:	6168687.3
Order Date:	08/26/2020
Certification #	DDDA-4D8E-970E
Copyright	1970

This Certified Sanborn Map combines the following sheets.
Outlined areas indicate map sheets within the collection.

0 Feet 150 300 600



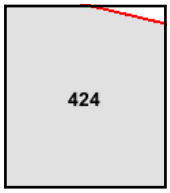

Volume 4, Sheet 424

N

The certified Sanborn Library search results in this report can be authenticated by visiting www.edrnet.com/sanborn and entering the certification number. Only Environmental Data Resources Inc. (EDR) is authorized to grant rights for commercial reproduction of maps by The Sanborn Library LLC, the copyright holder for the collection.

Certification # DDDA-4D8E-970E

Certified Sanborn® Map

1951

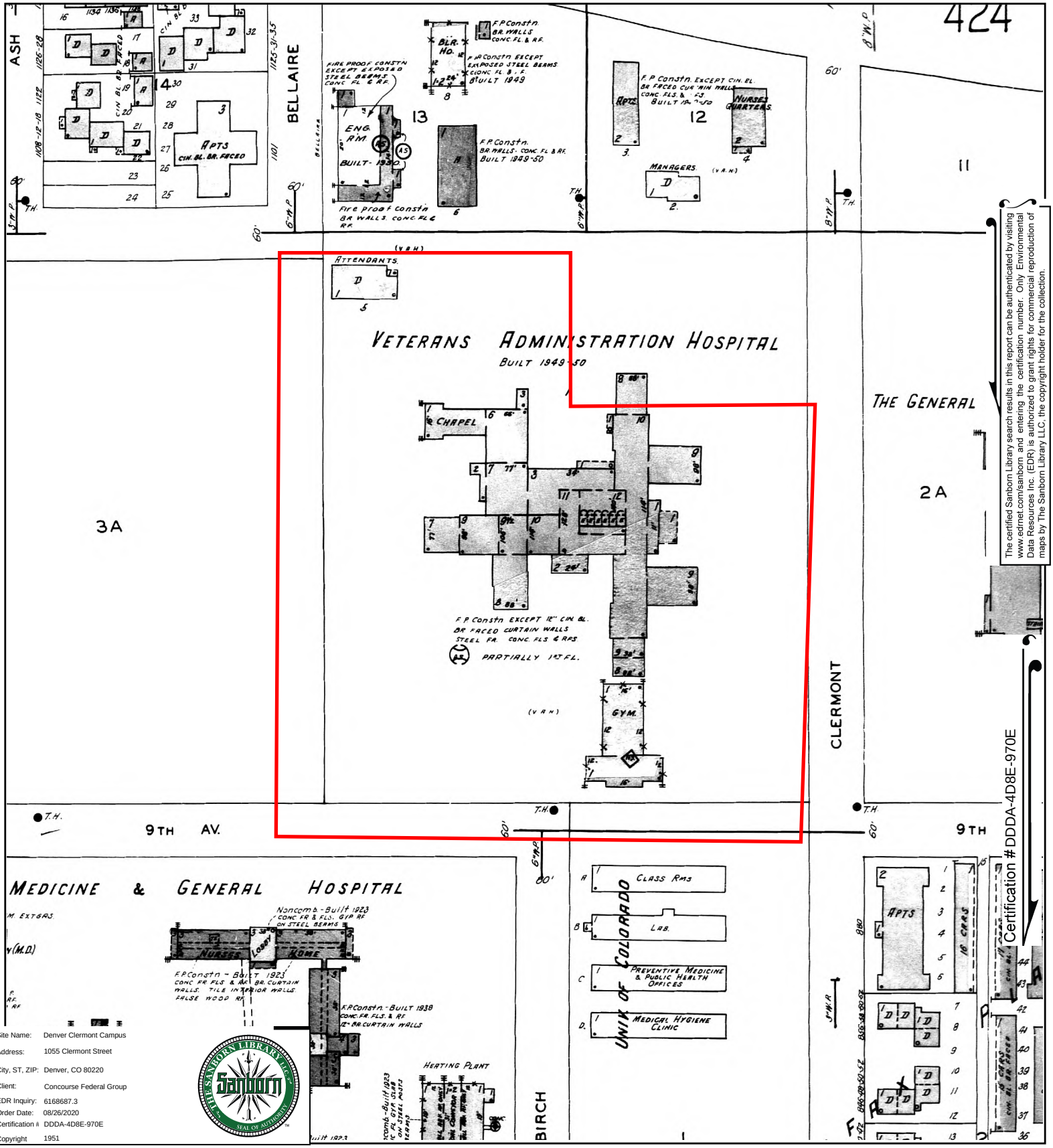

Site Name:	Denver Clermont Campus
Address:	1055 Clermont Street
City, ST, ZIP:	Denver, CO 80220
Client:	Concourse Federal Group
EDR Inquiry:	6168687.3
Order Date:	08/26/2020
Certification #	DDDA-4D8E-970E
Copyright	1951

The certified Sanborn Library search results in this report can be authenticated by visiting www.edrnet.com/sanborn and entering the certification number. Only Environmental Data Resources Inc. (EDR) is authorized to grant rights for commercial reproduction of maps by The Sanborn Library LLC, the copyright holder for the collection.

Certification # DDDA-4D8E-970E

This Certified Sanborn Map combines the following sheets.
Outlined areas indicate map sheets within the collection.

0 Feet 150 300 600



424

Volume 4, Sheet 424

N

Certified Sanborn® Map

1929

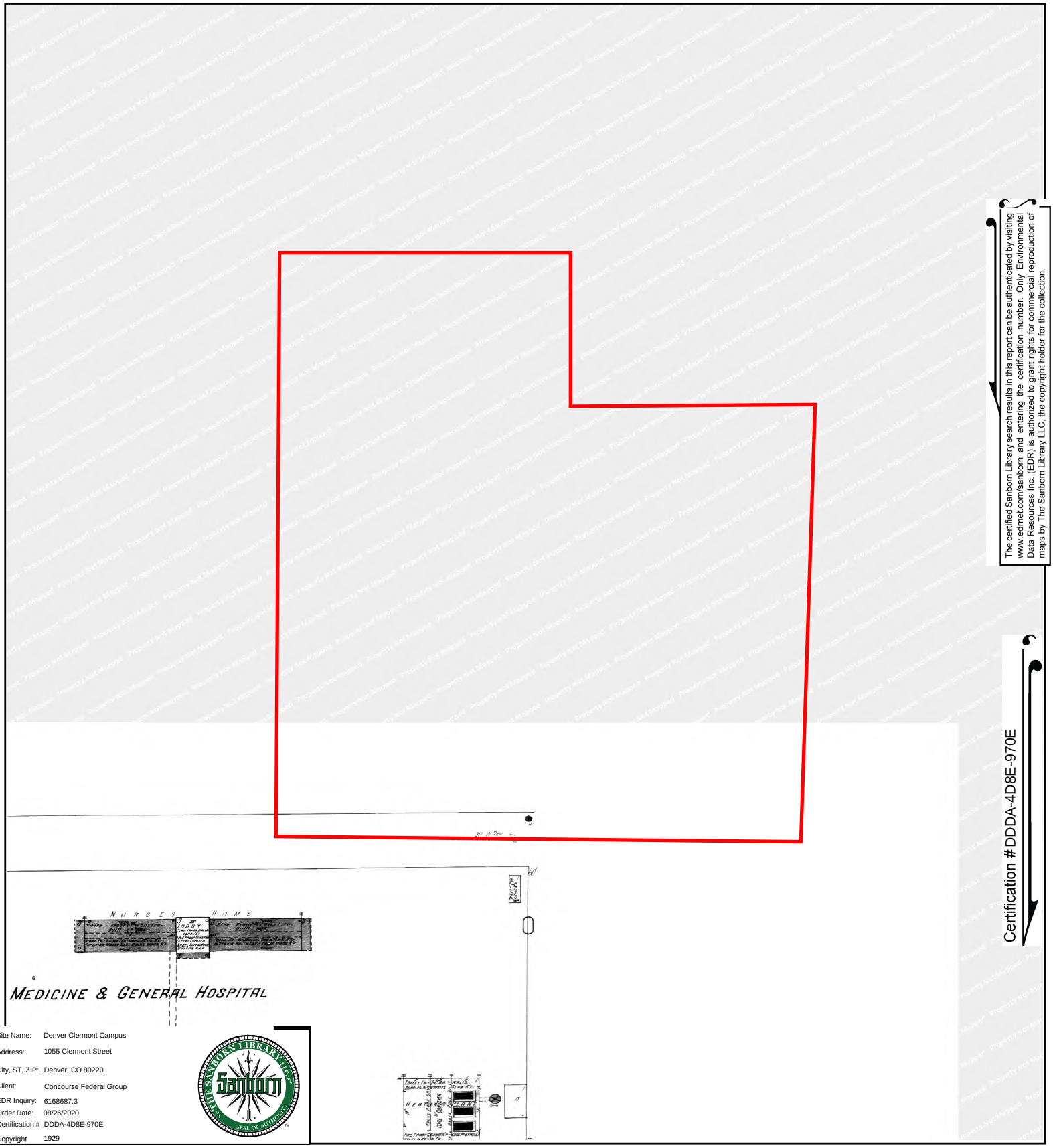

The certified Sanborn Library search results in this report can be authenticated by visiting www.edrnet.com/sanborn and entering the certification number. Only Environmental Data Resources Inc. (EDR) is authorized to grant rights for commercial reproduction of maps by The Sanborn Library LLC, the copyright holder for the collection.

Certification # DDDA-4D8E-970E

Site Name:	Denver Clermont Campus
Address:	1055 Clermont Street
City, ST, ZIP:	Denver, CO 80220
Client:	Concourse Federal Group
EDR Inquiry:	6168687.3
Order Date:	08/26/2020
Certification #	DDDA-4D8E-970E
Copyright	1929

This Certified Sanborn Map combines the following sheets.
Outlined areas indicate map sheets within the collection.

0 Feet 150 300 600

Volume 4, Sheet 424



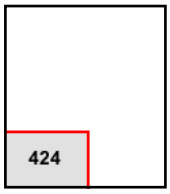

N

APPENDIX G: SITE PHOTOGRAPHS

Photo No.	1	**Location**	1055 Clermont St.
Date	9/30/2020	**Photographer**	Lorena Alvarez

Description: Perspective view of Subject Property from the Clermont St. entrance facing west. Building 1 (main hospital) is the predominant structure.

Photo No.	2	**Location**	1055 Clermont St.
Date	9/30/2020	**Photographer**	Lorena Alvarez

Description: Perspective view of Subject Property from the E. 9th Ave. entrance facing northwest. Building 1 (main hospital) is the predominant structure.

Photo No.	3	**Location**	1055 Clermont St.
Date	9/30/2020	**Photographer**	Lorena Alvarez

Description: Perspective view of Subject Property from Hale Parkway facing south. The VA-retained parcel is in the foreground. The Subject Property is in the background. Building 1 (main hospital) is the predominant structure at the center of the image.

Photo No.	4	**Location**	1055 Clermont St.
Date	9/30/2020	**Photographer**	Lorena Alvarez

Description: Building 19 (Research) exterior facing west. Chiller units located outside the building.

Photo No.	5	**Location**	1055 Clermont St.
Date	9/30/2020	**Photographer**	Lorena Alvarez

Description: Building 21 (Research) exterior facing south. Transformer TR13 located outside the building.

Photo No.	6	**Location**	1055 Clermont St.
Date	9/30/2020	**Photographer**	Lorena Alvarez

Description: Building 38 (Emergency Generator) exterior facing northeast. Surface expression of UST in the foreground.

Photo No.	7	**Location**	1055 Clermont St.
Date	9/30/2020	**Photographer**	Lorena Alvarez

Description: Parking Garage viewed from the Bellaire/E. 11th St. property entrance (perspective facing east).

Photo No.	8	**Location**	1055 Clermont St.
Date	9/30/2020	**Photographer**	Lorena Alvarez

Description: Transformers (TR1, TR2) on the south side of the Chapel (Building 1)

Photo No.	9	**Location**	1055 Clermont St.
Date	9/30/2020	**Photographer**	Lorena Alvarez
Description: Transformers on the east side of Building 1 (TR5, TR6)			

Photo No.	10	**Location**	1055 Clermont St.
Date	9/30/2020	**Photographer**	Lorena Alvarez
Description: Waste cooking oil tank on the east side of Building 24			

Photo No.	11	Location	1055 Clermont St.
Date	9/30/2020	Photographer	Lorena Alvarez

Description: Day tank inside Building 39

Photo No.	12	Location	1055 Clermont St.
Date	9/30/2020	Photographer	Lorena Alvarez

Description: Perspective of adjoining property east of Subject Property (Rose Medical Center).

Photo No.	13	**Location**	1055 Clermont St.
Date	9/30/2020	**Photographer**	Lorena Alvarez
Description: Perspective of adjoining property south of Subject Property (parking structure)			

Photo No.	14	**Location**	1055 Clermont St.
Date	9/30/2020	**Photographer**	Lorena Alvarez
Description: Perspective of adjoining property south of Subject Property (apartment building)			

Photo No.	15	**Location**	1055 Clermont St.
Date	9/30/2020	**Photographer**	Lorena Alvarez

Description: Perspective of adjoining property west of the Subject Property (fenced undeveloped parcel and condominium)

Photo No.	16	**Location**	1055 Clermont St.
Date	9/30/2020	**Photographer**	Lorena Alvarez

Description: Perspective of adjoining property north of the Subject Property (former location of Building 7, now demolished)

Photo No.	17	Location	1055 Clermont St.
Date	9/30/2020	Photographer	Lorena Alvarez

Description: Perspective of adjoining property north of the Subject Property (Building 6 Engineering Shop)

Photo No.	18	Location	1055 Clermont St.
Date	9/30/2020	Photographer	Lorena Alvarez

Description: Perspective of adjoining property north of the Subject Property (Building 18 Storage Building with exterior hazardous waste storage cage on the west side of the building; diesel and gasoline ASTs on the south side of building)

APPENDIX H: ENVIRONMENTAL PROFESSIONAL QUALIFICATIONS

This document is confidential and intended solely for the client to whom it is addressed.

CONCOURSE FEDERAL GROUP

Concourse Federal Group	
Name: Lorena Alvarez	**Project Role:** Environmental Professional

Areas of Expertise

Lorena has more than 24 years of professional experience helping federal agencies fulfill environmental due diligence requirements for real estate transactions and construction projects. Support has included Phase I and Phase II environmental site assessments (ESA), project compliance with National Environmental Policy Act (NEPA) requirements, policy and guidance development, and program budget development and tracking. Lorena is also an experienced environmental compliance auditor and trainer, having led approximately 100 facility audits and more than 200 hours of training.

Relevant Experience

Senior Environmental Specialist, Concourse Federal Group

- Provide real estate and environmental support to VA's Vacant Buildings Due Diligence Program in multiple areas, including NHPA Section 106 reviews, Phase I and II ESAs, lead and asbestos, and NEPA.
- Responsible for overseeing the development of the Programmatic Environmental Impact Statement (PEIS) for the U.S. Department of Veteran Affairs (VA) West Los Angeles Campus Draft Master Plan project, designed to redevelop 388 acres of federal property in Los Angeles. Managing $2M+ effort to develop a comprehensive assessment of impacts, including managing multiple subcontractors executing specialized technical studies (e.g., traffic, noise, wetlands, socioeconomics). Coordinated public hearings and response to comments on draft PEIS. Assisting VA in reviewing existing and proposed land uses on campus, including proposals from Principal Developer for 1,200 units of homeless housing and construction of a new LA Metro transit station on campus.
- Provided technical expertise for decommissioning and closure in place of an abandoned 388,000 underground fuel storage tank (UST). Assisted in preparation of a Division 5 Permit application for the local fire department, preparation a site-specific health and safety plan (HASP), and preparation of the work plan for field activities.

Lead Associate, Booz Allen Hamilton

- Led a five-person team supporting the Federal Aviation Administration (FAA) in environmental due diligence and NEPA compliance. Served as lead technical reviewer and author of four environmental assessments for FAA construction projects and more than 50 categorical exclusion assessments for outgrant/outleasing applications, including evaluation of site-specific extraordinary circumstances. Coordinated studies to supplement NEPA analyses, including archeological studies, wetlands delineation surveys, and biological resource studies.
- Served as primary author of national FAA directives and policies on outleasing of federal property, environmental due diligence for real property transactions, and environmental considerations for project design and implementation. Assisted FAA staff to coordinate workgroups during the draft development and with labor relations for bargaining unit review.
- Coordinated the update of U.S. EPA's Facilities Manual for the design and construction of new U.S. EPA facilities to be compliant of environmental and safety requirements and reflect current industry practices.

Education

- **Indiana University**, Master of Science, Environmental Science, Hazardous Materials Management
- **Wittenberg University**, Bachelor of Arts, Biology

Certifications and Training

- **40-Hour HAZWOPER**, OSHA Hazardous Waste Training (29 CFR §1910.120)

This document is confidential and intended solely for the client to whom it is addressed.